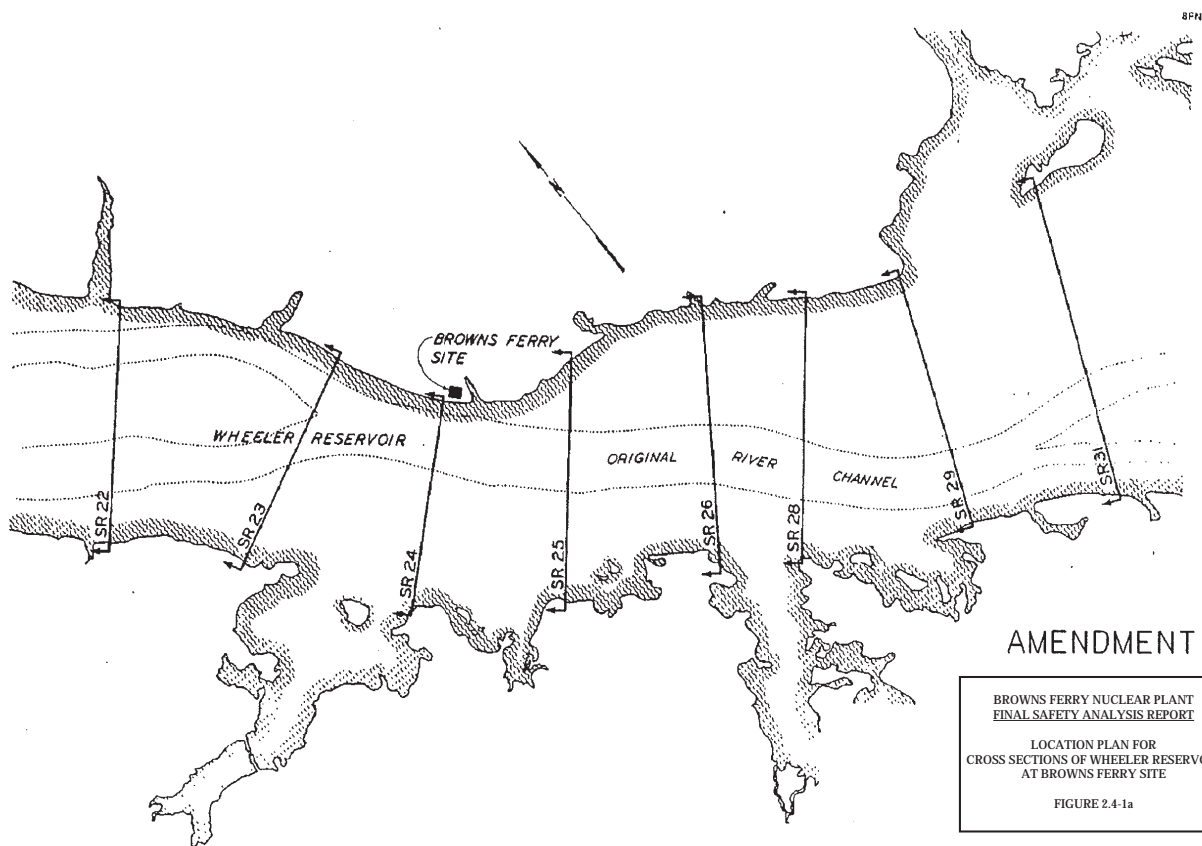


AMENDMENT 16

BROWNS FERRY NUCLEAR PLANT FINAL SAFETY ANALYSIS REPORT
Cross Sections of Whiskey Reservoir at Browns Ferry Site FIGURE 2.4-1

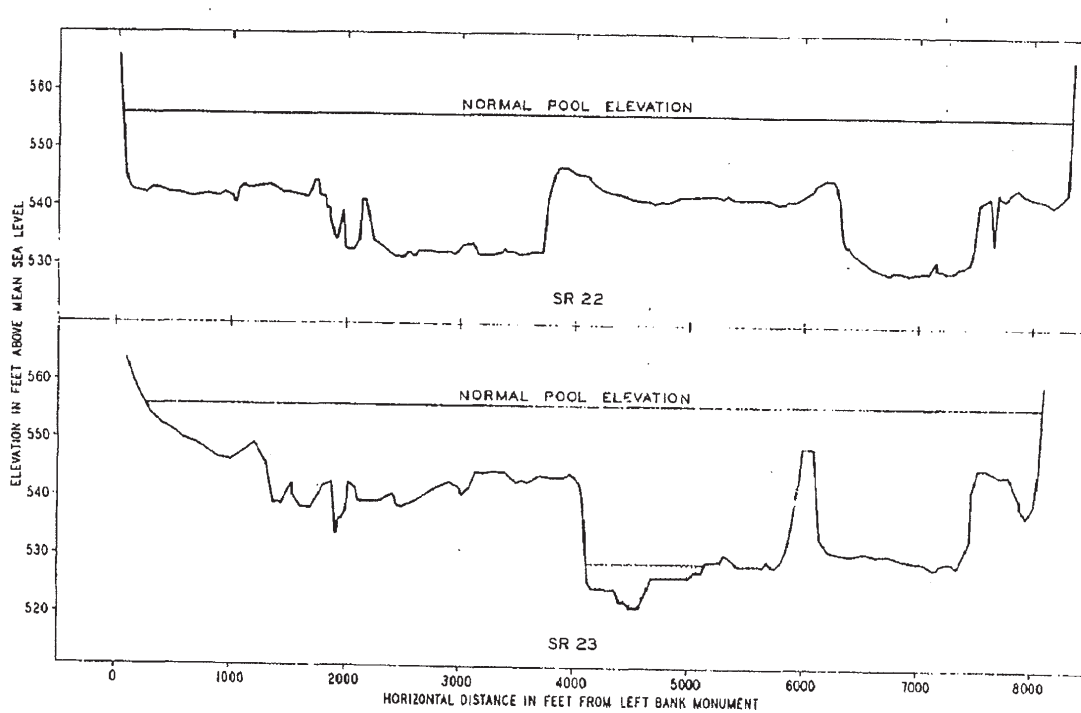


AMENDMENT 16

BROWNS FERRY NUCLEAR PLANT
FINAL SAFETY ANALYSIS REPORT

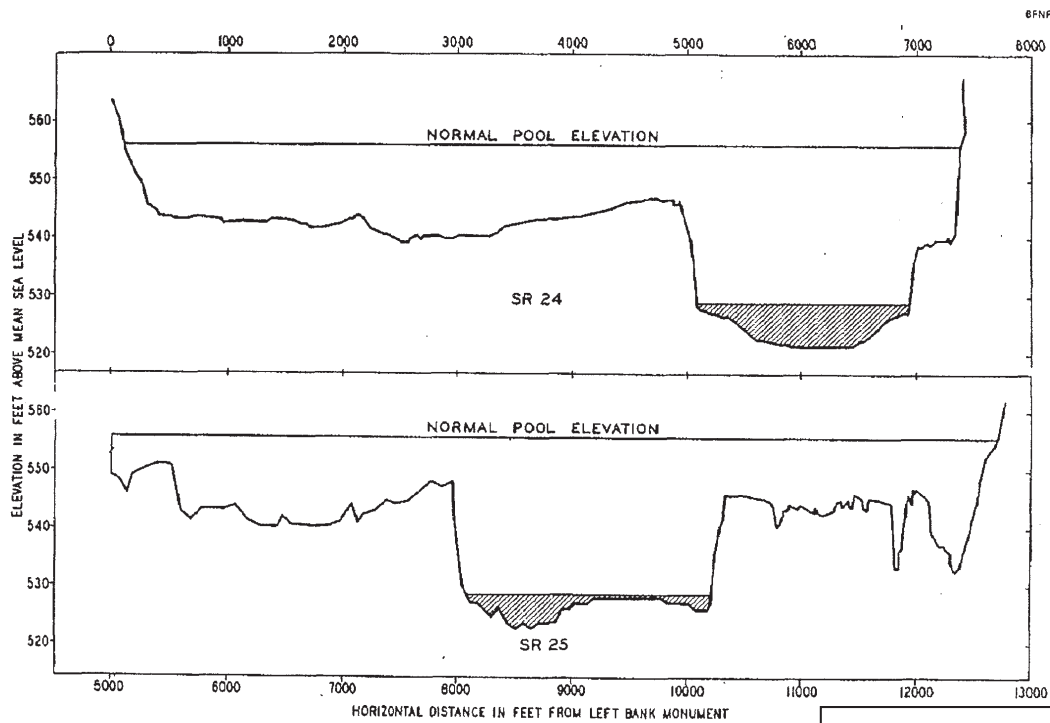
LOCATION PLAN FOR
CROSS SECTIONS OF WHEELER RESERVOIR
AT BROWNS FERRY SITE

FIGURE 2.4-1a



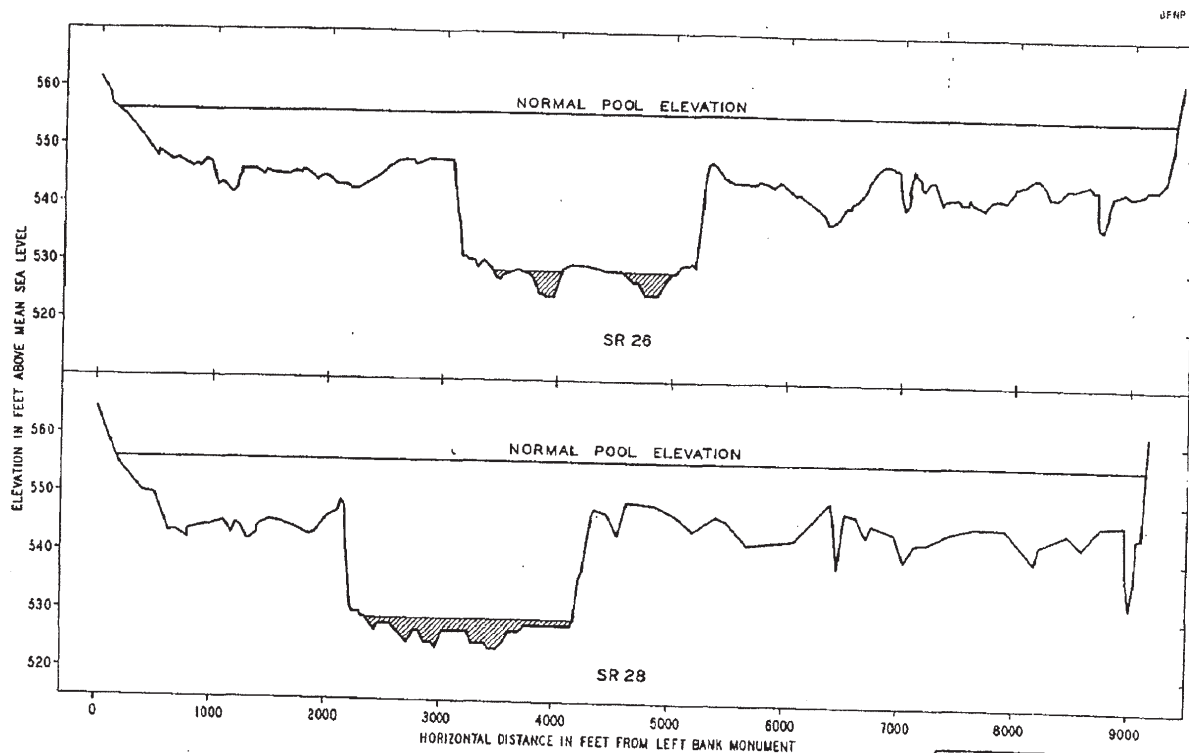
AMENDMENT 16

BROWNS FERRY NUCLEAR PLANT
FINAL SAFETY ANALYSIS REPORT
CROSS SECTIONS OF WHEELER RESERVOIR
AT BROWNS FERRY SITE - Sheet 1
FIGURE 2.4.1b



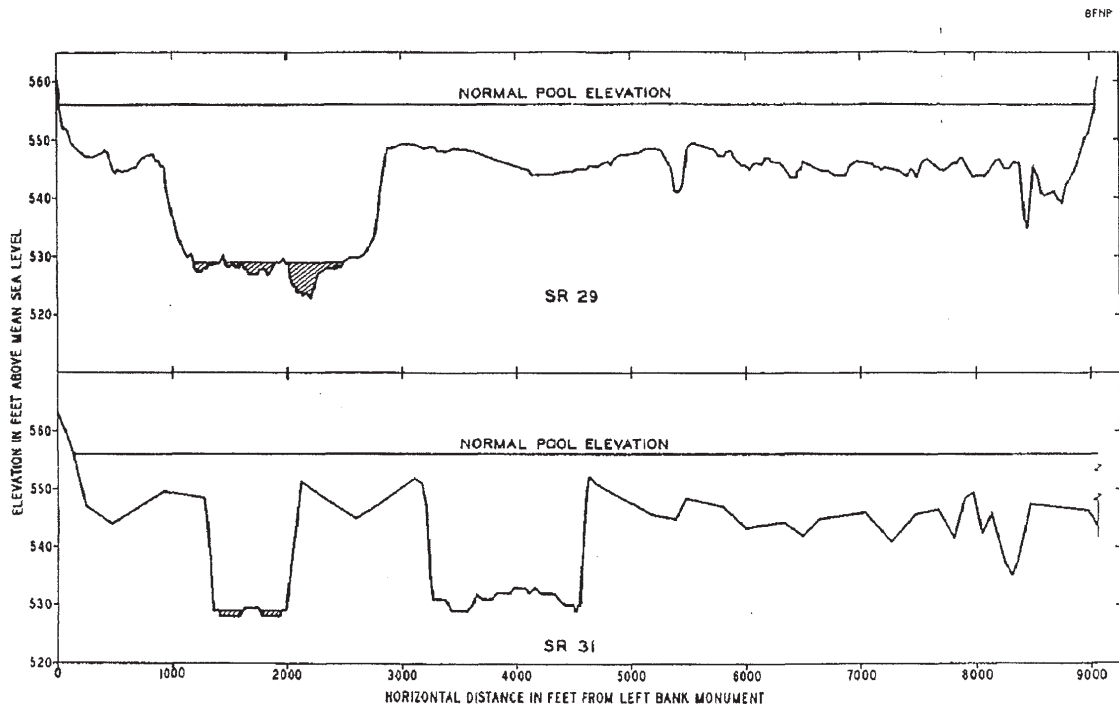
BROWNS FERRY NUCLEAR PLANT
 FINAL SAFETY ANALYSIS REPORT
 CROSS SECTIONS OF WHEELER RESERVOIR
 AT BROWNS FERRY SITE - Sheet 2
 FIGURE 2.4-1c

AMENDMENT 16



AMENDMENT 16

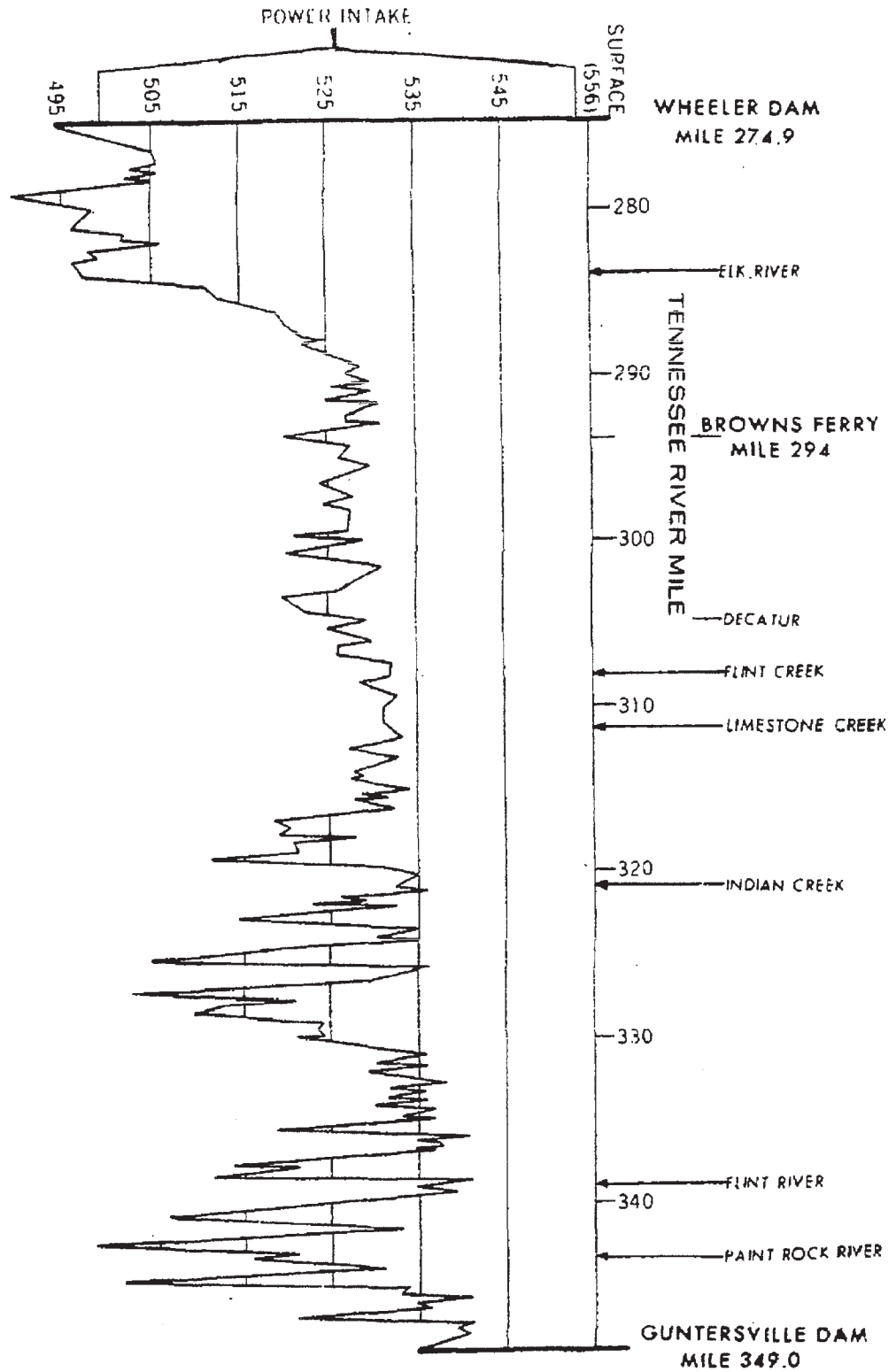
BROWNS FERRY NUCLEAR PLANT
FINAL SAFETY ANALYSIS REPORT
CROSS SECTIONS OF WHEELER RESERVOIR
AT BROWNS FERRY SITE - Sheet 3
FIGURE 2.4.1d



AMENDMENT 16

BROWNS FERRY NUCLEAR PLANT
FINAL SAFETY ANALYSIS REPORT
CROSS SECTIONS OF WHEELER RESERVOIR
AT BROWNS FERRY SITE-Sheet 4
FIGURE 2.4-1a

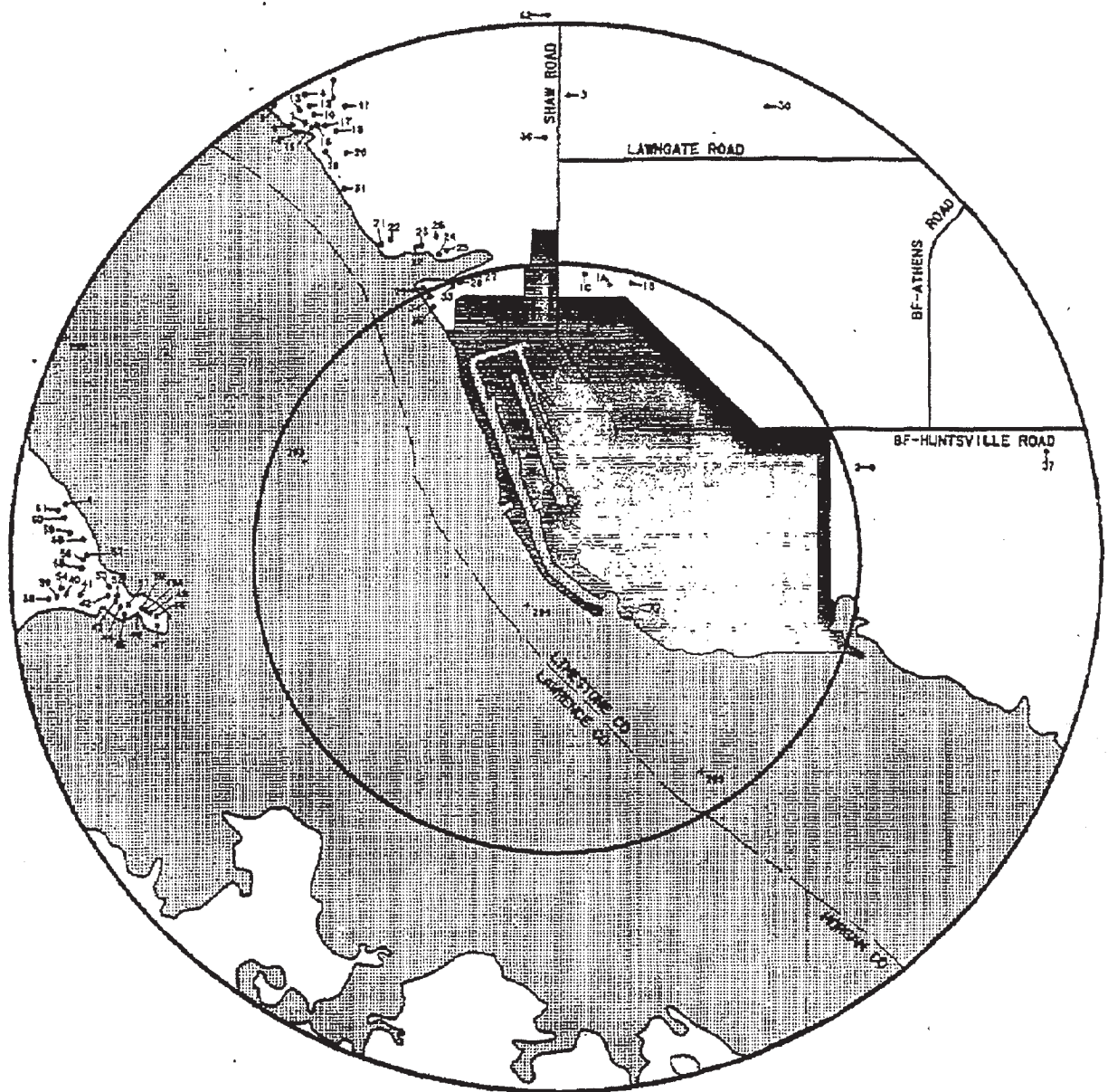
ELEVATION - FEET, MSL



AMENDMENT 16

BROWNS FERRY NUCLEAR PLANT
FINAL SAFETY ANALYSIS REPORT

Channel Profile - Wheeler Reservoir
FIGURE 2.4-2



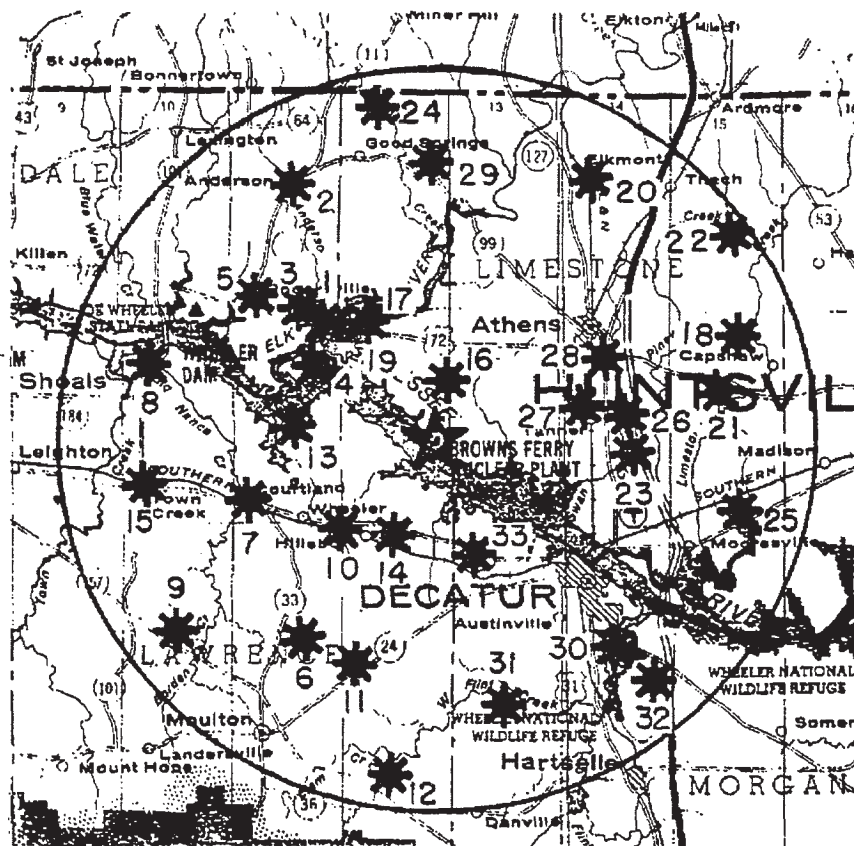
LEGEND:

- ROAD
- WATER
- PLANT SITE
- REACTOR BUILDING
- GROUNDWATER WELL

AMENDMENT 16

FEET 1000 0 1000 2000
ENG LAB 4/89

FIGURE 2.4-3 BROWNS FERRY NUCLEAR PLANT - PRIVATELY OWNED
GROUNDWATER WELLS - 1 AND 2 MILE RADIUS FROM THE STACK



BROWNS FERRY NUCLEAR PLANT



Plant Site

Ground Water Supply

NOTE: The number associated with the symbol corresponds to the numbering in Table 2.4-5

Scale of Miles



AMENDMENT 16

BROWNS FERRY NUCLEAR PLANT FINAL SAFETY ANALYSIS REPORT

Ground Water Supplies Within
20 mile Radius of Plant Site

FIGURE 2.4-4