



Pueblo of Acoma Presentation

National Remedy Review Board meeting on the
Homestake Mining Company Superfund Site
– Technical Impracticability Waiver Request

March 25, 2021



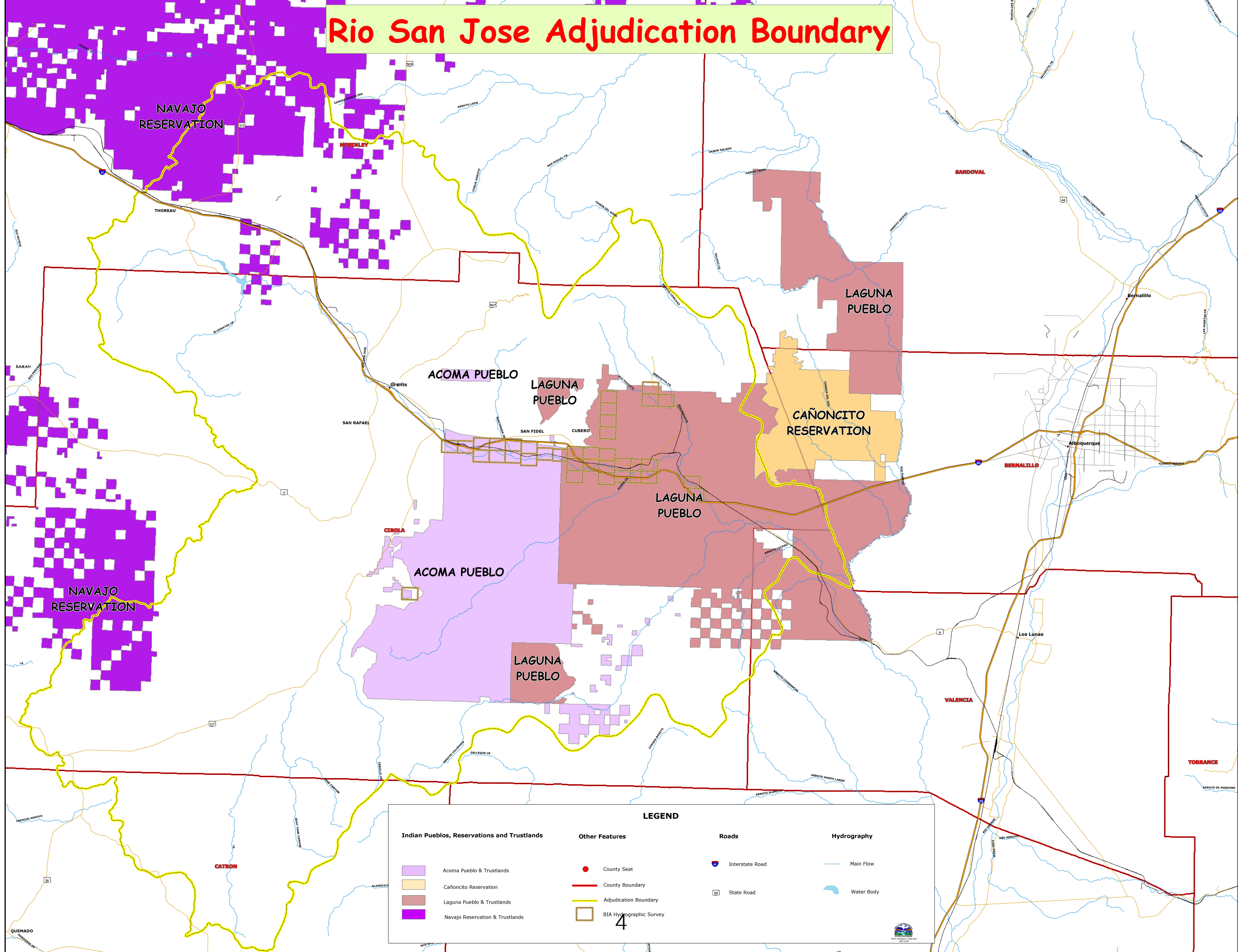
Acoma Pueblo

WATER - A NATURAL AND CULTURAL RESOURCE



View of Mt. Taylor as seen from Acomita, Pueblo of Acoma, showing outcrops of volcanic rocks and Mesa Verde Sandstones (background) and Dakota Sandstone (foreground) with flooded cornfield in the Rio San Jose Valley.

Rio San Jose Adjudication Boundary



Indian Pueblos, Reservations and Trustlands

- Acoma Pueblo & Trustlands
- Cañoncito Reservation
- Laguna Pueblo & Trustlands
- Navajo Reservation & Trustlands

Other Features

- County Seat
- County Boundary
- Adjudication Boundary
- BIA Hydrographic Survey

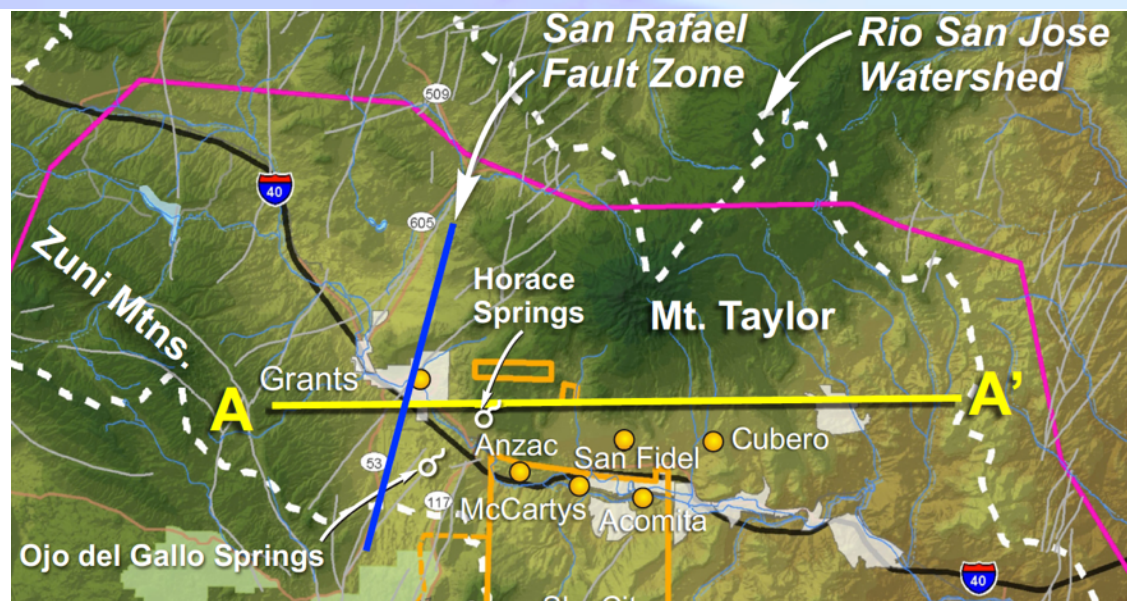
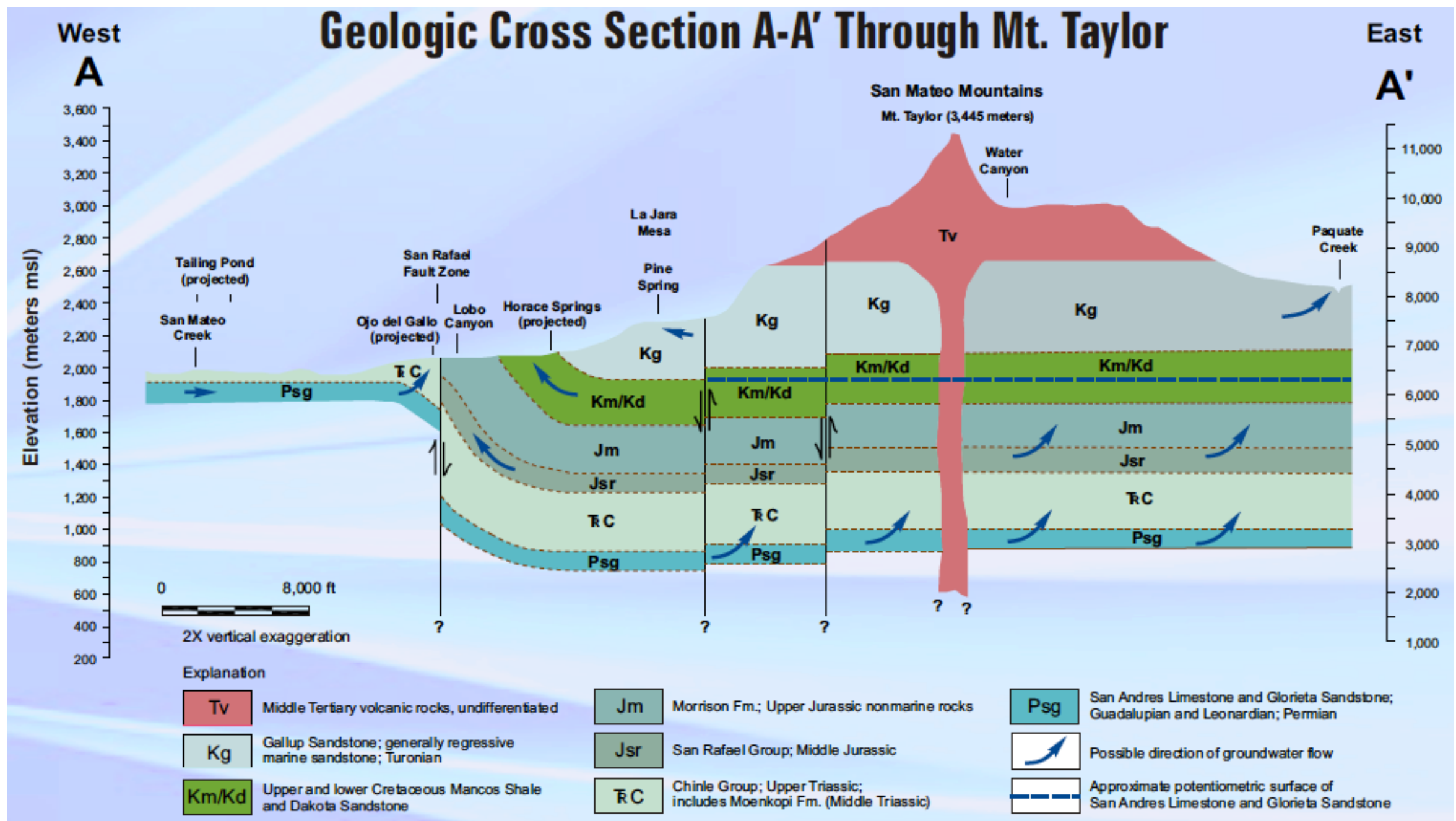
Roads

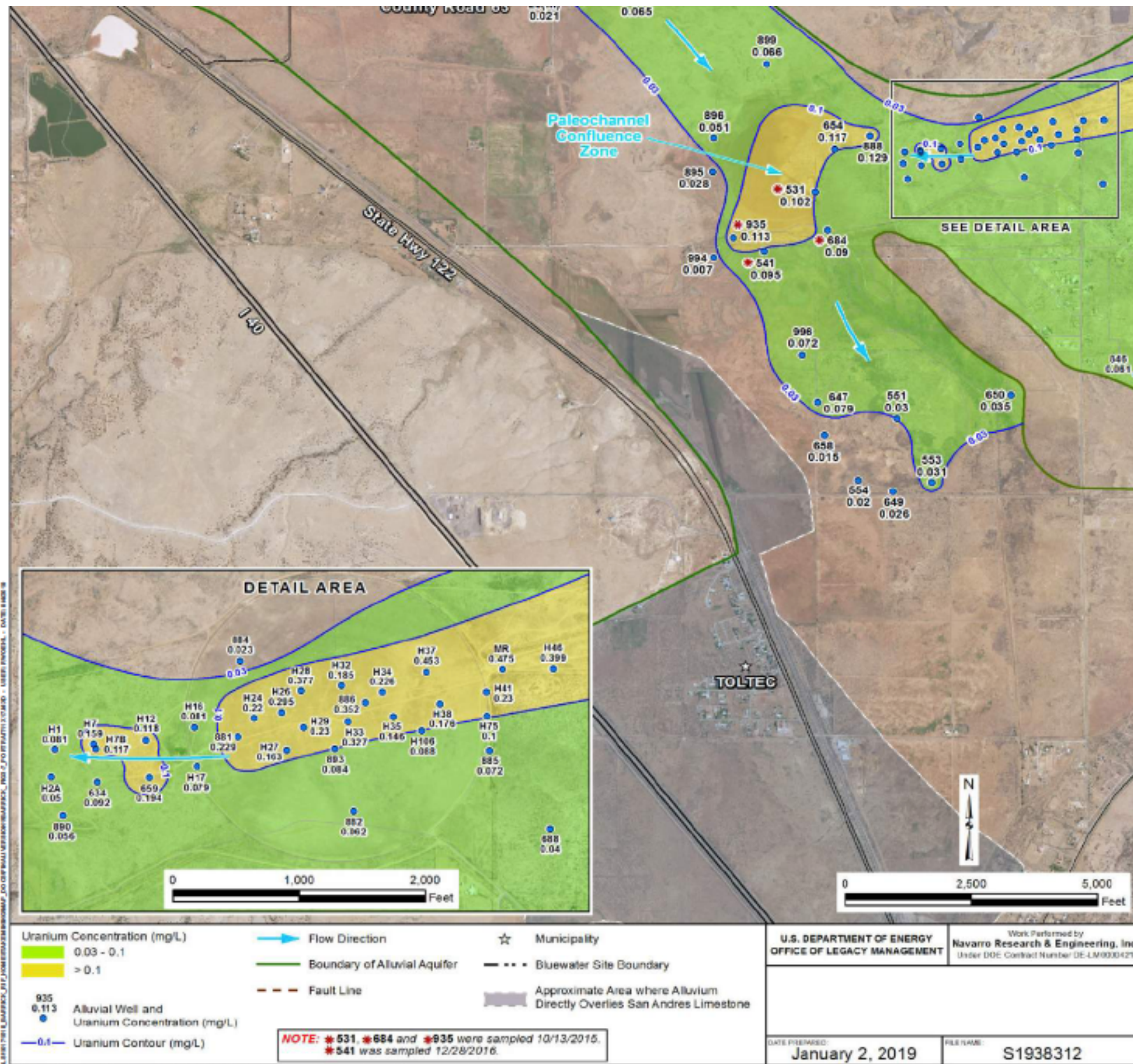
- Interstate Road
- State Road

Hydrography

- Main Flow
- Water Body

4





\\LM\ess\Env\Projects\EBM\ITS\111\0024\15\000\S19383\S1938312.mxd smithw 01/02/2019 6:38:52 PM



RECENT URANIUM CONCENTRATIONS IN THE RIO SAN JOSE ALLUVIAL AQUIFER

FIGURE 3-7





Questions?