



REMCOR, Inc. • 701 Alpha Drive • P.O. Box 38310 • Pittsburgh, PA 15238-8310 • 412-963-1106

October 7, 1991

Project No. 91062

Mr. Donald Sreniawski
U.S. Nuclear Regulatory Commission
799 Roosevelt Road
Glen Ellyn, IL 60137

Transmittal
Figures for Work Plan - Revision 2
Thorium Area Remediation - Cleveland Works
Aluminum Company of America

Dear Mr. Sreniawski:

On October 1, 1991, Remcor, Inc. (Remcor) transmitted Revision 2 of the Work Plan for the Thorium Area Remediation at the Cleveland Works of the Aluminum Company of America. The four figures were omitted from that submittal. Those figures are attached with a request that you insert them at the end of the Work Plan text.

Thank you.

Very truly yours,

Earl H. Rothfuss, P.E.
Senior Project Manager

EHR:lma
Enclosures

OCT 10 1991

9707030267 911007
PDR ADOCK 04000501
C PDR

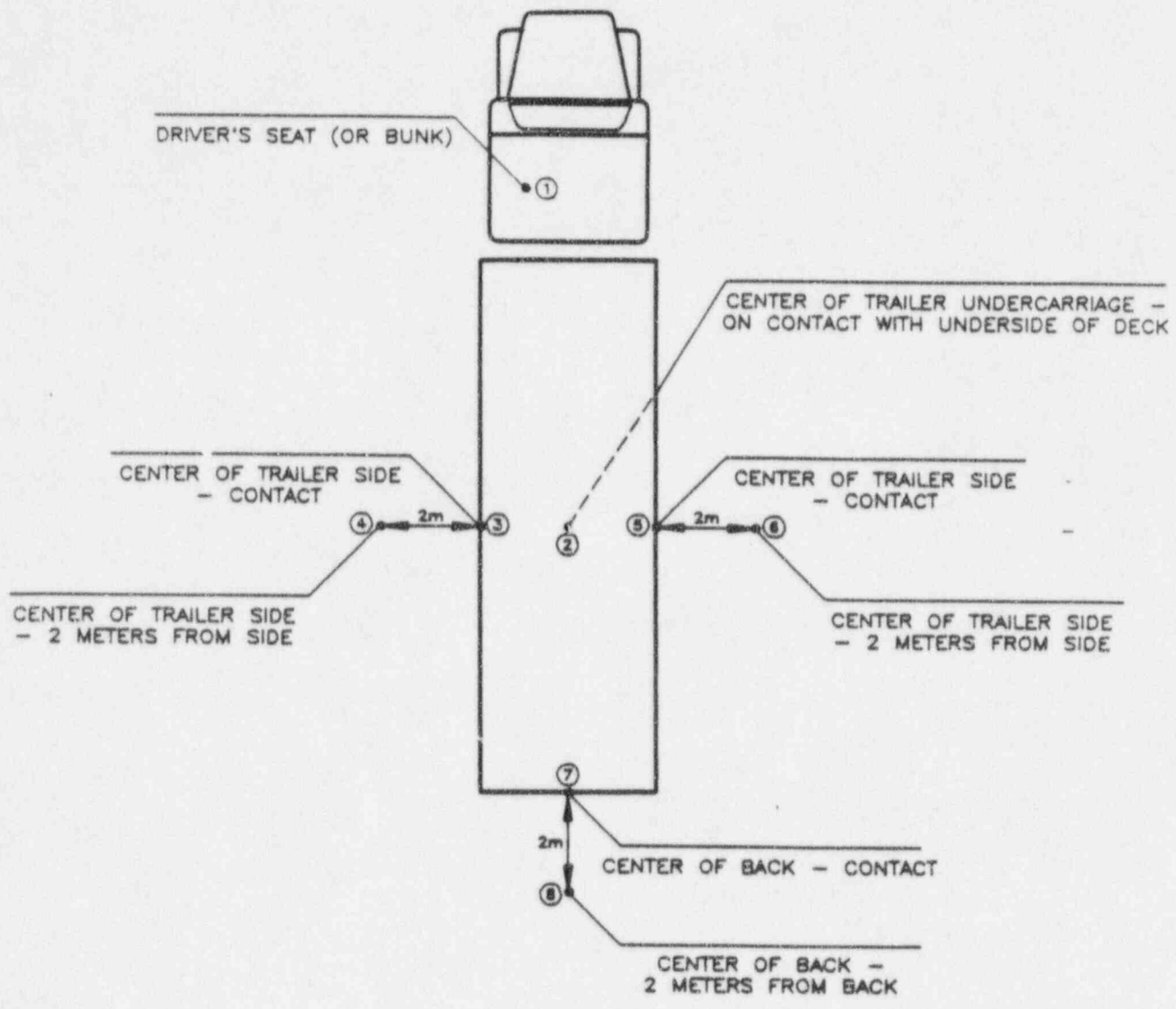
9707030267



FIGURE 4

LOW SPECIFIC ACTIVITY
RADIOACTIVE MATERIAL SHIPMENT
EXCLUSIVE USE TRUCK & TRAILER SURVEY FORM
(BULK SHIPMENT)

DRAWN BY: End H. [Signature]
CHECKED: 061491
APPROVED: 061491



DUMP TRAILER
(NOT TO SCALE)

SURVEYOR: _____ SURVEY EQUIPMENT USED: _____

DATE OF SURVEY: _____ TOTAL ACTIVITY OF LOAD: _____

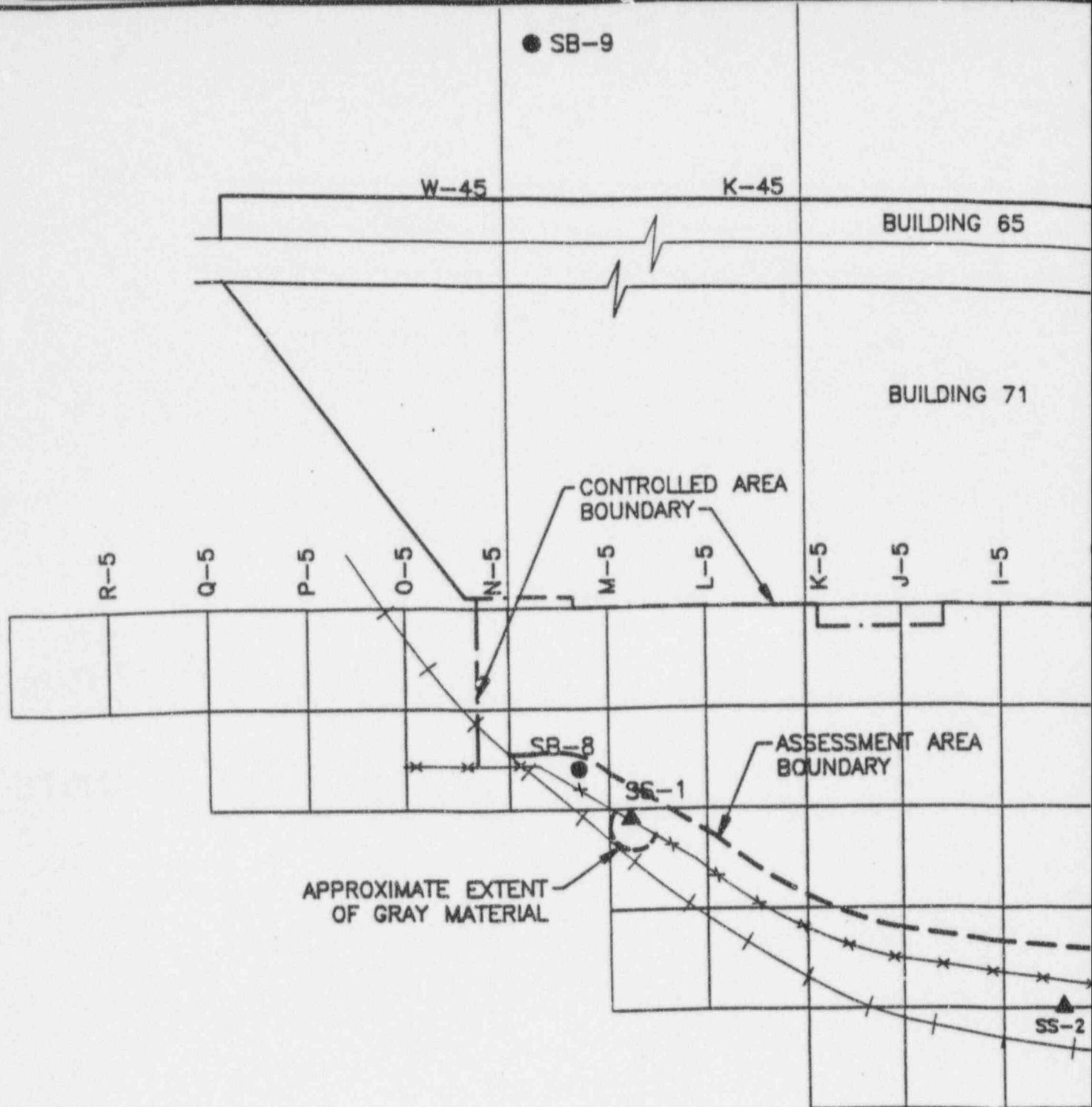
TRAILER OWNER: _____ TRAILER NUMBER: _____

TRANSPORTATION COMPANY: _____ DRIVER: _____

FIGURES




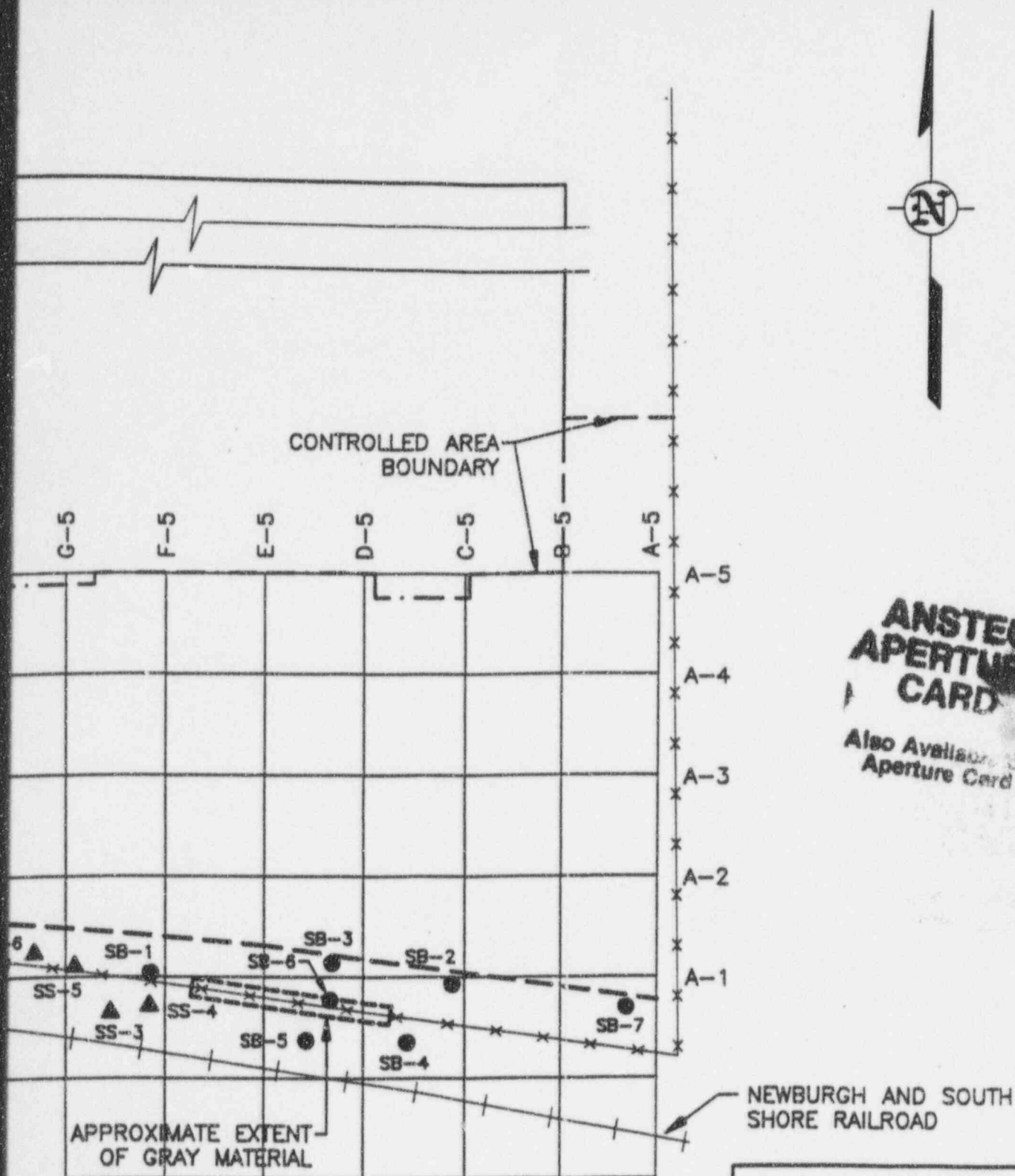
USGS 7.5 MINUTE TOPOGRAPHIC QUADRANGLE
CLEVELAND SOUTH, OHIO, 1963
PHOTOREVISED 1984. SCALE 1=24,000



REFERENCE:

NUS, NOVEMBER 1989.





**ANSTEC
APERTURE
CARD**

Also Available on
Aperture Card

LEGEND:

- SOIL BORING LOCATION
- ▲ SURFACE SAMPLE LOCATION

9707030267-01

FIGURE 2

SOIL BORING AND
SURFACE SAMPLE LOCATIONS

ALCOA
CLEVELAND WORKS

PREPARED FOR

ALCOA
CLEVELAND, OHIO



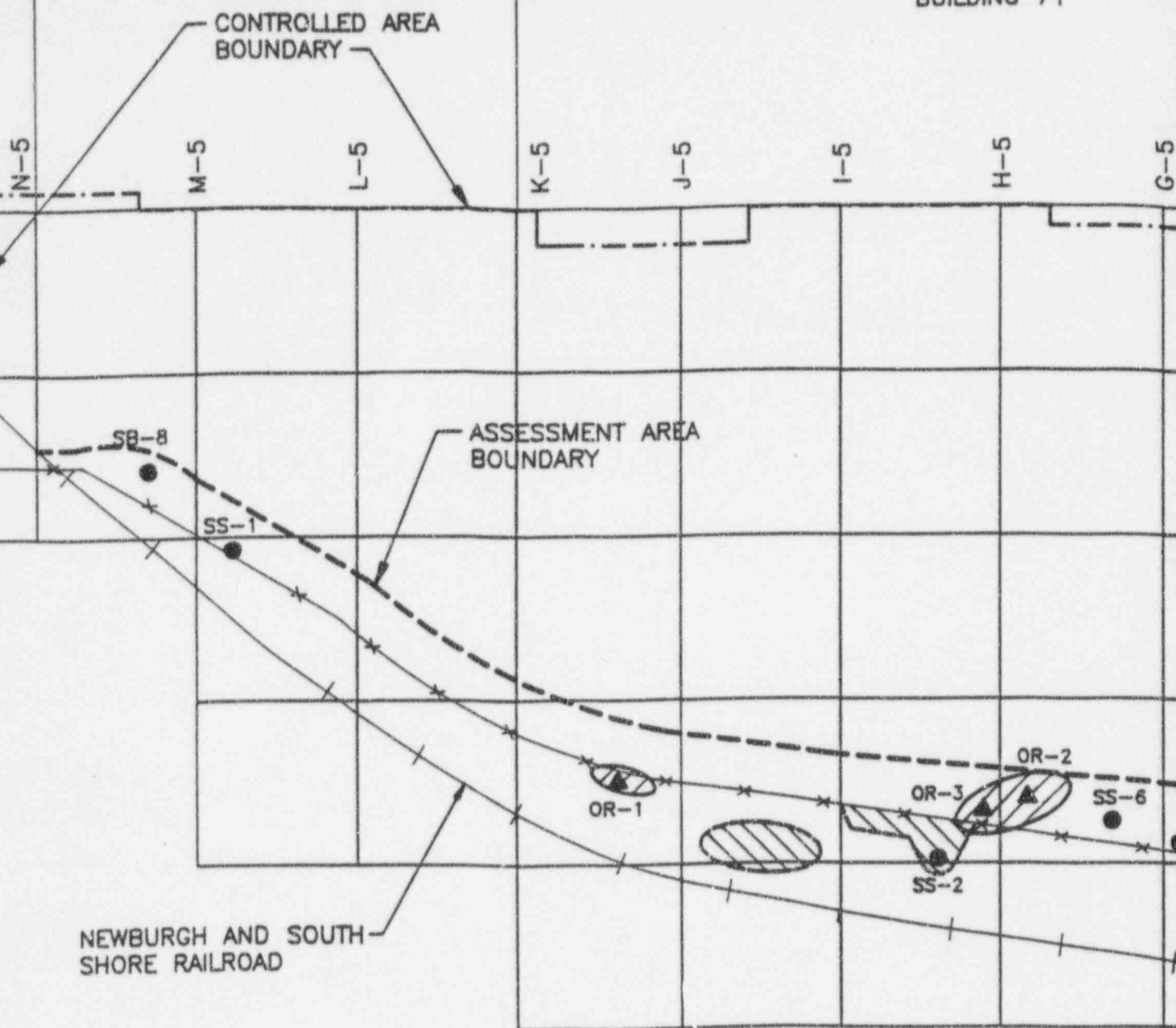
BUILDING 71

DRAWING NUMBER 21062-81


CHECKED APPROVED


RAZ 060491

DRAWN BY



LEGEND:

 ESTIMATED AREAS OF SUSPECTED TH-232 CONTAMINATION ($>15 \mu\text{rem/}$ OR 100 ccpm) AS INDICATED ON FIGURE 3 FROM INDIRECT MEASUREMENT (i.e. FIELD SCREEN)

 ESTIMATED AREAS OF TH-232 CONTAMINATION ($>10 \text{ pCi/g}$) AS INDICATED BY ANALYTICAL RESULTS

REFERENCE:

NUS, NOVEMBER 1989.

CONTROLLED AREA
BOUNDARY

F-5

E-5

D-5

C-5

B-5

A-5

A-5

A-4

A-3

A-2

A-1



**ANSTEC
APERTURE
CARD**

Also Available on
Aperture Card

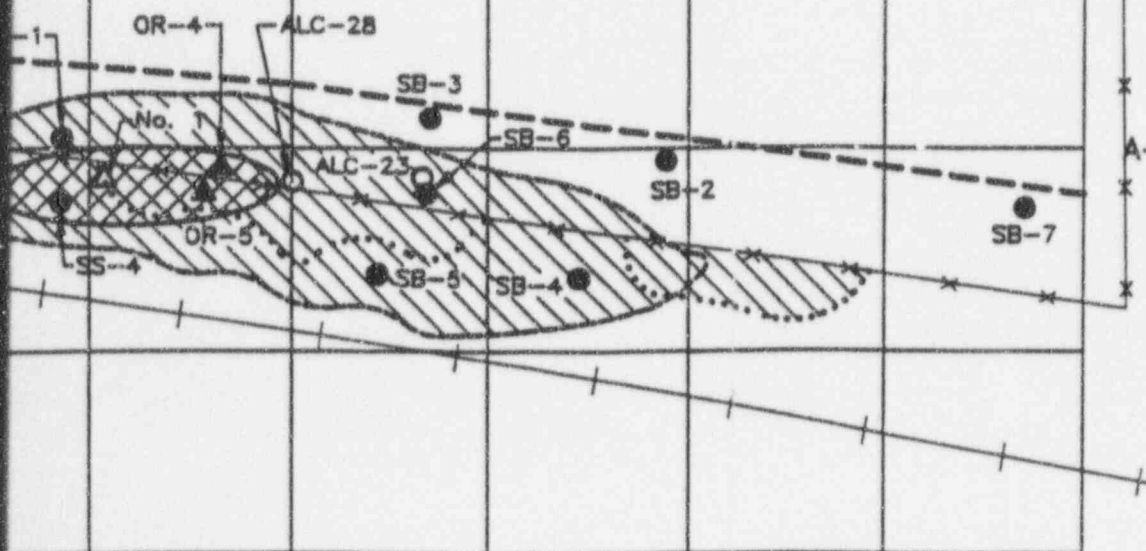


FIGURE 3

ESTIMATED AREA OF
TH-232 CONTAMINATION

ALCOA
CLEVELAND, OHIO

PREPARED FOR
ALCOA
CLEVELAND WORKS

9707030267-02

SCALE, FEET

