

MARK S. COLEMAN
Executive Director



40-8027
FRANK KEATING
Governor

State of Oklahoma
DEPARTMENT OF ENVIRONMENTAL QUALITY

February 20, 1997

Mr. Jim Shepherd
U. S. Nuclear Regulatory Commission
Low Level Waste and Decommissioning Projects Branch
Washington, DC 20555-0001

Dear Mr. Shepherd:

You have requested verbally that Oklahoma Department of Environmental Quality verify Sequoyah Fuel Corporation's proposed aquifer classification at the Gore site. Oklahoma has always sought to cooperate with the NRC on this facility, and will continue to do so. We have carefully considered your request, and the following is our response.

The Gore facility is a federally-regulated facility under the Atomic Energy Act. The contamination needing remediation was created while the facility was under sole federal jurisdiction as part of the Uranium fuel cycle. The Uranium fuel cycle designation meant that Oklahoma could not have gained jurisdiction over the site while in operation, even had the state sought such authority.

It is important and appropriate that the NRC retain jurisdiction for follow-through on cleanup of facilities such as this that were by law under exclusive federal jurisdiction when the contamination took place. Since NRC has jurisdiction over this facility and has access to the needed information, it is appropriate that it determine the aquifer classification, based on the applicable Oklahoma Water Quality Standards.

We want to be as helpful as possible, so have enclosed a copy of the applicable standards for aquifer classification. Please note in particular the standards for Total Dissolved Solids as they relate to the Class III Aquifer designation.

Sincerely,

9703070009 970220
PDR ADOCK 04008027
C PDR

A handwritten signature in cursive script, appearing to read "Mike Broderick".

Mike Broderick
Environmental Program Administrator
Radiation Management Section, Waste Management Division

NL10%

060089



OKLAHOMA WATER RESOURCES BOARD

WATER QUALITY STANDARDS

Oklahoma Administrative Code (OAC) Title 785

AS AMENDED THROUGH JULY 27, 1995

Note: The following is a compilation prepared by the Oklahoma Water Resources Board for convenience of the reader. It is not necessarily in the format required by the Secretary of State. The official compilation of these rules is contained in the Secretary of State's Administrative Rules, 418 Will Rogers Building, 2401 North Lincoln Blvd., Oklahoma City, OK

CHAPTER 45.
OKLAHOMA'S WATER QUALITY STANDARDS

Subchapter	Section
1. General Provisions.....	785:45-1-1
3. Antidegradation Requirements.....	785:45-3-1
5. Surface Water Quality Standards.....	785:45-5-1
7. Groundwater Quality Standards.....	785:45-7-1
Appendix A.	Designated Beneficial Uses for Surface Waters
Appendix B.	Areas With Waters of Recreational and/or Ecological Significance
Appendix C.	Suitability of Water for Livestock and Irrigation Uses
Appendix D.	Beneficial Uses for Groundwater
Appendix E.	[RESERVED]
Appendix F.	Statistical Values of the Historical Data for Mineral Constituents of Water Quality (beginning October 1976 ending September 1983)

[Authority: 82 O.S., Sections 926.3 and 926.6, and 1085.2]

**SUBCHAPTER 1.
GENERAL PROVISIONS**

Section

- | | |
|-------------|--|
| 785:45-1-1. | Purpose |
| 785:45-1-2. | Definitions |
| 785:45-1-3. | Adoption and enforceability of the standards |
| 785:45-1-4. | Testing procedures |
| 785:45-1-5. | Revision procedures |
| 785:45-1-6. | Errors and separability |

785:45-1-1. Purpose

(a) The Oklahoma Water Resources Board's statutory authority and responsibility concerning establishment of standards of quality of waters of the state are provided for under 82 O.S., §1085.30. Under this statute the Oklahoma Water Resources Board is authorized to promulgate rules which establish classifications of uses of waters of the state, criteria to maintain and protect such classifications, and other standards or policies pertaining to the quality of such waters [82:1085.30(A)]. These Standards are designed to maintain and protect the quality of the waters of the state.

(b) The Standards specify numerical and narrative criteria to protect beneficial uses designated for certain waters of the State. Beneficial use designations can be found in Appendix A of this Chapter for listed surface waters and in 785:45-5-3 for unlisted surface waters. The numerical and narrative criteria assigned to protect surface water beneficial uses are shown in Subchapter 5 of this Chapter. Classifications for groundwater basins can be found in Appendix D of this Chapter. Narrative and numerical criteria to protect groundwater are shown in Subchapter 7 of this Chapter. The criteria that are the standards for a specific water of the State are the most stringent assigned to its designated beneficial uses. Since these criteria will protect the most sensitive use assigned, they will protect all designated uses. The purpose of the Standards are to promote and protect as many beneficial uses as are attainable and to assure that degradation of existing quality of waters of the State does not occur.

[Source: Amended at 9 Ok Reg 1889, eff 5-26-92; Amended at 12 Ok Reg , eff 7-27-95]

785:45-1-2. Definitions

The following words and terms, when used in this Chapter, shall have the following meaning unless the content clearly indicates otherwise:

"Abatement" means reduction of the degree or intensity of pollution.

"Acute test failure" means greater than or equal to 50% lethality to appropriate test organisms in 100% effluent in 48 hours.

"Acute toxicity" means greater than or equal to 50% lethality of appropriate test organisms in a test sample.

"Alpha particle" means a positively charged particle emitted by certain radioactive materials. It is the least penetrating of the three common types of radiation (alpha, beta and gamma) and usually is not dangerous to plants, animals or humans.

"Ambient" means surrounding, especially of or pertaining to the environment about an entity, but undisturbed and unaffected by it.

"Aquifer" means a formation that contains sufficient saturated, permeable material to yield significant quantities of water to wells and springs. This implies an ability to store and transmit water; unconsolidated sands and gravels are typical examples.

"Assimilative capacity" means the amount of pollution a waterbody can receive and still maintain the water quality standards designated for that waterbody.

"Attainable uses" means the best uses achievable for a particular waterbody given water of adequate quality. The process of use attainability analysis can, and in certain cases must, be used to determine attainable uses for a waterbody.

"Beneficial uses" means a classification of the waters of the State, according to their best uses in the interest of the public.

"Benthic macroinvertebrates" means invertebrate animals that are large enough to be seen by the unaided eye, can be retained by a U. S. Standard No. 30 sieve, and live at least part of their life cycles within or upon available substrate in a body of water or water transport system.

"Best Management Practices" (BMPs) means schedules of activities, prohibitions of practices, maintenance procedures, and other management practices to prevent or reduce the pollution of waters of the state or United States. BMPs also include treatment requirements, operating procedures, and practices to control plant site runoff, spillage or leaks, sludge or waste disposal, or drainage from raw material storage.

"Beta particle" means a negatively charged elementary particle emitted by radioactive decay that may cause skin burns. It is easily stopped by a thin sheet of metal.

"Bioconcentration factor (BCF)" means the relative measure of the ability of a contaminant to be stored in tissues and thus to accumulate through the food chain and is shown as the following formula.

$$BCF = \frac{\text{Tissue Concentration}}{\text{Water Concentration}}$$

"Carcinogenic" means cancer producing.

"Chronic test failure" is the statistically significant difference (at the 95% confidence level) between survival of the appropriate test organism in the low flow dilution (LFD) after 7 or 21 days and a control. Statistical analyses shall be consistent with methods described in EPA's publication no. 600/14-89/001,

"Short-Term Methods For Estimating The Chronic Toxicity of Effluents and Recieving Waters to Freshwater Organisms", or most recent revision.

"Chronic toxicity" means a statistically significant difference (at the 95% confidence level) between longer-term survival and/or reproduction or growth of the appropriate test organisms in a test sample and a control. Teratogenicity and mutagenicity are considered to be effects of chronic toxicity.

"Coliform group organisms" means all of the aerobic and faculative anaerobic gram-negative, non-spore-forming rod shaped bacteria that ferment lactose broth with gas formation within 48 hours at 35°C.

"Color" means color as used herein means true color as well as apparent color. True color is the color of the water from which turbidity has been removed. Apparent color includes not only the color due to substances in solution (true color), but also that color due to suspended matter.

"Conservative element" means a substance which persists in the environment, having characteristics which are resistant to ordinary biological or chemical degradation or volatilization.

"Conservation plan" means, but is not limited to, a written plan which lists activities, management practices and maintenance or operating procedures designed to promote natural resource conservation and is intended for the prevention and reduction of pollution of waters of the state.

"Critical temperature" means the higher of the seven-day maximum temperature likely to occur with a 50% probability each year, or 29.4°C (85°F).

"Criterion" means a number or narrative statement assigned to protect a designated beneficial use.

"Degradation" means any condition caused by the activities of man which results in the prolonged impairment of any constituent of the aquatic environment.

"Designated beneficial uses" means those uses specified for each waterbody or segment whether or not they are being attained.

"Dissolved oxygen (DO)" means the amount of oxygen dissolved in water at any given time, depending upon the water temperature, the partial pressure of oxygen in the atmosphere in contact with the water, the concentration of dissolved organic substances in the water, and the physical aeration of the water.

"Ephemeral stream" means an entire stream which flows only during or immediately after a rainfall event, and contains no refuge pools capable of sustaining a viable community of aquatic organisms.

"Epilimnion" means the uppermost homothermal region of a stratified lake.

"Eutrophication (natural)" means the normally slow aging process by which a lake evolves into a bog or marsh and ultimately assumes a terrestrial state.

"Existing beneficial uses" means those uses listed in Title 40 CFR §131.3 actually attained by a waterbody on or after November 28, 1975. These uses may include public water supplies, fish and wildlife propagation, recreational uses, agriculture, industrial water supplies, navigation, and aesthetics.

"Existing Point Source Discharge(s)" means, for purposes of 785:45-5-25, point source discharges other than stormwater which were/are in existence when the ORW, HQW or SWS designation was/is assigned to the water(s) which receive(s) the discharge. The load from a point source discharge which is subject to the no increase limitation shall be based on the permitted mass loadings and concentrations, as appropriate, in the discharge permit effective when the limitation was assigned. Publicly owned treatment works may use design flow, mass loadings or concentration as appropriate if those flows, loadings or concentrations were approved as a portion of Oklahoma's Water Quality Management Plan prior to the application of the ORW, HQW, or SWS limitation.

"Fecal coliform" means a group of organisms common to the intestinal tracts of man and of animals. The presence of fecal coliform bacteria in water is an indicator of pollution and of potentially dangerous bacterial contamination.

"Fresh groundwater" means groundwater with total dissolved solids (TDS) less than 5,000 mg/L. If, however, levels of TDS are elevated above 5,000 mg/L due to man's activities, the water shall still be considered fresh.

"Geometric mean" means the nth root of the product of the samples.

"Groundwater" means waters of the state under the surface of the earth regardless of the geologic structure in which it is standing or moving outside the cut bank of any definite stream. [82: 1020.1(A)]

"Groundwater basin" means a distinct underground body of water overlain by contiguous land and having substantially the same geological and hydrological characteristics and yield capabilities". [82: 1020.1(C)]

"Intolerant climax fish community" means habitat and water quality adequate to support game fishes or other sensitive species introduced or native to the biotic province or ecological region, which require specific or narrow ranges of high quality environmental conditions.

"Lake" means:

(A) An impoundment of waters of the state over 50 acre-feet in volume which is either:

(i) owned or operated by federal, state, county, or local government or

(ii) appears in Oklahoma's Clean Lakes Inventory.

(B) Surface impoundments which are used as a treatment works for the purpose of treating stabilizing or holding wastes are excluded from this definition.

"LC₅₀" means lethal concentration and is the concentration of a toxicant in an external medium that is lethal to fifty percent of the test animals for a specified period of exposure.

"Long-Term Average Flow" means an arithmetic average stream flow over a representative period of record.

"Mixing zone" means when a liquid of a different quality than the receiving water is discharged into the receiving water, a mixing zone is formed. Concentration of the liquid within the

mixing zone decreases until it is completely mixed with receiving water. A regulatory mixing zone is described in 785:45-5-26.

"Narrative Criteria" means statements or other qualitative expressions of chemical, physical or biological parameters that are assigned to protect a beneficial use.

"Natural source" means source of contamination which is not man induced.

"Non-conservative element" means a substance which undergoes significant short-term degradation or change in the environment other than by dilution.

"Normal stream flow conditions" means flow corresponding to low gradient areas in the hydrograph.

"Numerical criteria" means concentrations or other quantitative measures of chemical, physical or biological parameters that are assigned to protect a beneficial use.

"Numerical standard" means the most stringent of the numerical criteria assigned to the beneficial uses for a given stream.

"Nonpoint source" means a source of pollution without a well defined point of origin.

"Nutrients" means elements of compounds essential as raw materials for an organism's growth and development; these include carbon, oxygen, nitrogen and phosphorus.

"Picocurie (pCi)" means that quantity of radioactive material producing 2.22 nuclear transformations per minute.

"Point source" means any discernable, confined and discrete conveyance, including but not limited to any pipe, ditch, channel, tunnel, well, discrete fissure, container, rolling stock or concentrated animal feeding operation from which pollutants are or may be discharged. This term does not include return flows from irrigation agriculture.

"Pollutant" means any material, substance or property which may cause pollution.

"Pollution" means contamination or other alteration of the physical, chemical or biological properties of any natural waters of the State, or such discharge of any liquid, gaseous or solid substance into any waters of the State as will or is likely to create a nuisance or render such waters harmful, or detrimental or injurious to public health, safety or welfare, or to domestic, commercial, industrial, agricultural, recreational, or other legitimate beneficial uses, or to livestock, wild animals, birds, fish or other aquatic life". [82: §1084.2(1)]

"Polychlorinated biphenyls (PCBs)" means a group of organic compounds (206 possible) which are constructed of two phenyl rings and more than one chlorine atom.

"Primary warm water fishery" means a subcategory of the beneficial use category "Fish and Wildlife Propagation" where the water quality and habitat are adequate to support intolerant climax fish communities and includes an environment suitable for the full range of warm water benthos.

"Put and take fishery" means the introduction of a fish species into a body of water for the express purpose of sport fish harvest where existing conditions preclude a naturally reproducing population.

"Salinity" means the degree of salt in water.

"Sample standard" means the arithmetic mean of historical data from October 1976 to September 1983 plus two standard deviations of the mean.

"Sensitive representative species" means *Ceriodaphnia dubia*, *Daphnia magna*, *Daphnia pulex*, *Pimphales promelas* (Fathead minnow), *Lepomis macrochirus* (Bluegill sunfish), or other sensitive organisms indigenous to a particular waterbody.

"Seven-day, two-year low flow (7Q2)" means the design flow for determining allowable discharge load to a stream. The flow is calculated as a moving average of seven consecutive days for each year in a given record. These seven-day low flow values are ranked in ascending order. An order number (m) is calculated based upon the number of years of record (n), with a recurrence interval (R) of two years, as $m = (n+1)/R$, where $R = \text{two years}$. A value of flow corresponding to the m^{th} order is taken as the seven-day, two-year low flow for those historical data.

"Standard deviation" means a statistical measure of the dispersion around the arithmetic mean of the data.

"Standards" means the document containing Oklahoma's Water Quality Standards. In text, a capital "S" in Standard is used for this definition. The most stringent of the criteria assigned to protect the beneficial uses designated for a specified water of the State. In text, a small "s" in standard is used for this definition.

"Storm water" means storm water runoff, snow melt runoff, and surface runoff and drainage.

"Subwatershed" means a smaller component of the larger watershed.

"Synergistic effect" means the presence of cooperative pollutant action such that the total effect is greater than the sum of the effects of each pollutant taken individually.

"Thermal pollution" means degradation of water quality by the introduction of heated effluent and is primarily a result of the discharge of the cooling waters from industrial processes, particularly from electrical power generation.

"Thermal stratification" means horizontal layers of different densities produced in a lake caused by temperature.

"Variance" means a temporary (not to exceed three years) exclusion of a specific numerical criterion for a specific discharge to a specific waterbody.

"Wastes" means industrial waste and all other liquid, gaseous or solid substances which may pollute or tend to pollute any waters of the state". [82 O. S. §1084.2(2)]

"Waterbody" means any specified segment of waters of the state and as used in Appendix A of this Chapter a waterbody can be an entire stream or lake or a portion thereof.

"Water quality" means physical, chemical, and biological characteristics of water which determine diversity, stability, and productivity of the climax biotic community or affect human health.

"Waters of the state" means all streams, lakes, ponds, marshes, watercourses, waterways, wells, springs, irrigation systems, drainage systems, and all other bodies or accumulations of water, surface and underground, natural or artificial, public or private, which are contained within, flow through, or border upon this State or any portion thereof [82:1084.2(3)].

"Watershed" means the drainage area of a waterbody including all direct or indirect tributaries.

"Yearly mean standard" means the arithmetic mean of historical data from October 1976 to September 1983 plus one standard deviation of the mean. The moving yearly mean standard is an average of the last five years of available data.

"Zone of passage" means a three dimensional zone expressed as a volume in the receiving stream through which mobile aquatic organisms may traverse the stream past a discharge without being affected by it. A regulatory zone of passage is described in 785:45-5-26.

[Source: Amended at 9 Ok Reg 1889, eff 5-26-92; Amended at 9 Ok Reg 2625, eff 6-25-92; Amended at 11 Ok Reg 2959, eff 6-13-94; Amended at 12 Ok Reg , eff 7-27-95]

785:45-1-3. Adoption and enforceability of the standards

(a) The Oklahoma Water Quality Standards are adopted and promulgated as rules by the Oklahoma Water Resources Board pursuant to the procedures specified in the Oklahoma Administrative Procedures Act, 75 O.S., §250 et. seq., and the procedures and substantive law provided in 82 O.S., §1085.30, and are fully enforceable under the laws of Oklahoma.

(b) All waters of the state, as defined in 82 O.S. §1084.2(3), are protected by these Standards.

(c) Oklahoma Water Quality Standards adopted and promulgated by the Oklahoma Water Resources Board shall be applicable to all activities which may affect the water quality of waters of the state and shall be utilized by all appropriate state environmental agencies in implementing their respective duties to abate and prevent pollution to waters of the state. [82:1085.2(15)]

[Source: Amended at 9 Ok Reg 1889, eff 5-26-92; Amended at 12 Ok Reg , eff 7-27-95]

785:45-1-4. Testing procedures

All methods of sample collection, preservation, and analysis used in applying any of the standards shall be in accordance with The Guidelines Establishing Test Procedures for the Analysis of Pollutants as provided by 40 Code of Federal Regulations, part 136 (40 CFR:136); "Methods of Measuring the Acute Toxicity of Effluent to Freshwater and Marine Organisms", "Short Term Methods for

Estimating the Chronic Toxicity of Effluents and Receiving Waters to Freshwater Organisms", "Test Methods for Escherichia coli and Enterococci in Water by the Membrane Filter Procedure", or other procedures approved by the Oklahoma Water Resources Board's Laboratory Certification Program.

[Source: Amended at 9 Ok Reg 1889, eff 5-26-92]

785:45-1-5. Revision procedures

(a) Any person may petition the Board, under 785:1-5-4, to modify or repeal any criterion or beneficial use designation.

(b) The petitioner, through objective and acceptable scientific studies, data and other information, shall be required to show that the requested modification or repeal will be in accordance with the requirements of applicable State and Federal law regarding water quality and in the best interest of the State.

(c) Procedures required by applicable State and Federal law for revising the designated beneficial uses and criteria or water quality shall be followed in any revision which is the subject of the petition.

[Source: Amended at 12 Ok Reg , eff 7-27-95]

785:45-1-6. Errors and separability

(a) Errors resulting from inadequate and erroneous data or human or clerical oversight will be subject to correction by the Oklahoma Water Resources Board.

(b) The discovery of such errors does not render the remaining and unaffected Standards invalid.

(c) If any provision of these Standards, or the application of any provision of these Standards to any person or circumstances is held to be invalid, the application of such provisions to other persons and circumstances and the remainder of the Standards shall not be affected thereby.

**SUBCHAPTER 3.
ANTIDEGRADATION REQUIREMENTS**

Section

- 785:45-3-1. Purpose of antidegradation policy statement
785:45-3-2. Applications of antidegradation policy

785:45-3-1. Purpose of antidegradation policy statement

(a) Waters of the state constitute a valuable resource and shall be protected, maintained and improved for the benefit of all the citizens.

(b) The intent of the Antidegradation Policy is to protect all waters of the state from degradation of water quality.

(c) The various levels of protection provided by this policy statement follow.

785:45-3-2. Applications of antidegradation policy

(a) **Application to outstanding resource waters (ORW).** Certain waters of the state constitute an outstanding resource or have exceptional recreational and/or ecological significance. These waters include streams designated "Scenic River" or "ORW" in Appendix A of this Chapter, and waters of the State located within watersheds of Scenic Rivers. Additionally, these may include waters located within National and State parks, forests, wilderness areas, wildlife management areas, and wildlife refuges, and waters which contain species listed pursuant to the federal Endangered Species Act as described in 785:45-5-25(c)(2)(A). No degradation of water quality shall be allowed in these waters.

(b) **Application to high quality waters (HQW).** It is recognized that certain waters of the state possess existing water quality which exceeds those levels necessary to support propagation of fishes, shellfishes, wildlife, and recreation in and on the water. These high quality waters shall be maintained and protected.

(c) **Application to beneficial uses.** No water quality degradation which will interfere with the attainment or maintenance of an existing or designated beneficial use shall be allowed.

(d) **Application to improved waters.** As the quality of any waters of the state improve, no degradation of such improved waters shall be allowed.

(e) **Application to thermal discharge.** In cases where potential water quality impairment associated with a thermal discharge is involved, the anti-degradation policy and implementation method shall be consistent with Section 316 of Public Law 92-500 as amended.

[Source: Amended at 9 Ok Reg 1889, eff 5-26-92, and 9 Ok Reg 2625, eff 6-25-92]

**SUBCHAPTER 5.
SURFACE WATER QUALITY STANDARDS**

**PART 1.
GENERAL PROVISIONS**

Section	
785:45-5-1.	Declaration of policy; authority of Board
785:45-5-2.	Beneficial uses: existing and designated
785:45-5-3.	Unlisted surface waters
785:45-5-4.	Applicability of narrative and numerical criteria

**PART 3.
BENEFICIAL USES AND CRITERIA TO PROTECT USES**

785:45-5-10.	Public and private water supplies
785:45-5-11.	Emergency public and private water supplies
785:45-5-12.	Fish and wildlife propagation

785:45-5-13. Agriculture: livestock and irrigation
785:45-5-14. Hydraclectric power generation
785:45-5-15. Industrial and municipal process and cooling water
785:45-5-16. Primary Body Contact Recreation
785:45-5-17. Secondary Body Contact Recreation
785:45-5-18. Navigation
785:45-5-19. Aesthetics

PART 5.
SPECIAL PROVISIONS

785:45-5-25. Implementation policies for the antidegradation
policy statement
785:45-5-26. Mixing zones and zones of passage
785:45-5-27. [REVOKED]

[Source: Amended at 9 Ok Reg 2625, eff 6-25-92; Amended at 12 Ok
Reg , eff 7-27-95]

PART 1. GENERAL PROVISIONS

785:45-5-1. Declaration of policy; authority of Board
(a) General policy to protect, maintain and improve water
quality. Title 82 of the Oklahoma Statutes, Section 1084.1,
provides as follows: Whereas the pollution of the waters of this
state constitutes a menace to public health and welfare, creates
public nuisances, is harmful to wildlife, fish and aquatic life,
and impairs domestic, agricultural, industrial, recreational and
other legitimate beneficial uses of water, it is hereby declared to
be the public policy of this state to conserve and utilize the
waters of the state and to protect, maintain and improve the
quality thereof for public water supplies, for the propagation of
wildlife, fish and aquatic life and for domestic, agricultural,
industrial, recreational and other legitimate beneficial uses...
(b) Board authority to promulgate Standards.

(1) Title 82 of the Oklahoma Statutes, Section 1085.30 provides
that the Board is authorized to adopt, amend and otherwise
promulgate rules to be known as "Oklahoma Water Quality
Standards" which establish classifications of uses of waters of
the state, criteria to maintain and protect such
classifications, and other standards or policies pertaining to
the quality of such waters. Such...Standards shall, at a
minimum, be designed to maintain and protect the quality of the
waters of the state.

(2) Wherever the Board finds it is practical and in the public
interest to do so, such rules may be amended to upgrade and
improve progressively the quality of waters of the state.

(3) The Board may also amend the Standards to downgrade a
designated use of any waters of this state which is not an
existing use, may establish subcategories of a use of may

provide for less stringent criteria or other provisions thereof only in those limited circumstances permissible under the Federal Water Pollution Control Act as amended or federal rules which implement said act. Provided, the Board may amend the...Standards to downgrade a designated use, establish subcategories of a use or may provide for less stringent criteria or other provisions thereof only to the extent as will maintain or improve the existing uses and the water quality of the water affected. Provided further, the Board shall not modify the...Standards applicable to scenic river areas as such areas are described by Section 1452 of Title 82 of the Oklahoma Statutes, to downgrade a designated use, establish a subcategory of a use or provide for less stringent criteria or other provisions thereof.

[Source: Amended at 12 Ok Reg , eff 7-27-95]

785:45-5-2. Beneficial uses: existing and designated

(a) Beneficial uses are designated for all waters of the state. Such uses are protected through the restrictions imposed by the antidegradation policy statement, narrative criteria and numerical standards. Some uses require higher quality water than others. When multiple uses are assigned to the same waters, all such uses shall be protected. Beneficial uses are also protected by permits or other authorizations issued to meet these Standards for point sources and through practical management or regulatory programs for nonpoint sources. The criteria to protect the beneficial uses designated in 785:45-5-3 or in Appendix A of this Chapter for certain surface waters of the state are described in the following sections:

- (1) 785:45-5-10. Public and Private Water Supplies
- (2) 785:45-5-11. Emergency Public and Private Water Supplies
- (3) 785:45-5-12. Fish and Wildlife Propagation
 - (A) Habitat Limited Aquatic Community
 - (B) Warm Water Aquatic Community
 - (C) Cool Water Aquatic Community (Excluding Lake Waters)
 - (D) Trout Fisheries (Put and Take)
- (4) 785:45-5-13. Agriculture: livestock and irrigation
- (5) 785:45-5-14. Hydroelectric Power Generation
- (6) 785:45-5-15. Industrial and Municipal Process and Cooling Water
- (7) 785:45-5-16. Primary Body Contact Recreation
- (8) 785:45-5-17. Secondary Body Contact Recreation
- (9) 785:45-5-18. Navigation
- (10) 785:45-5-19. Aesthetics

(b) Beneficial uses designated in 785:45-5-3 or in Appendix A of this Chapter for certain surface waters of the state may be downgraded to a lower use or removed entirely, or subcategories of such designated uses may be established, if:

- (1) the use, despite being designated, is not a use which is or has been actually attained in the water body on or after November 28, 1975; and

(2) it can be demonstrated to the satisfaction of the Board and the U.S. E.P.A. that attaining the designated use is not feasible because:

(A) naturally occurring pollutant concentrations prevent the attainment of the use, or

(B) natural, ephemeral, intermittent or low flow conditions or water levels prevent the attainment of the use, unless these conditions may be compensated for by the discharge of sufficient volume of effluent discharges without violating state water conservation requirements to enable uses to be met, or

(C) human caused conditions or sources of pollution prevent the attainment of the use and cannot be remedied or would cause more environmental damage to correct than to leave in place, or

(D) dams, diversions or other types of hydrologic modifications preclude the attainment of the use, and it is not feasible to restore the water body to its original condition or to operate such modification in a way that would result in the attainment of the use, or

(E) physical conditions related to the natural features of the water body, such as the lack of a proper substrate, cover, flow, depth, pools, riffles, and the like, unrelated to water quality, preclude attainment of aquatic life protection uses, or

(F) controls more stringent than those required by sections 301(b) and 306 of the federal Clean Water Act as amended would result in substantial and widespread economic and social impact; and

(3) such downgrade, removal, or establishment of a subcategory will maintain or improve the quality of water affected.

[Source: Amended at 9 Ok Reg 1889, eff 5-26-92; Amended at 12 Ok Reg , eff 7-27-95]

785:45-5-3. Unlisted surface waters

(a) Surface Waters Excluding Lakes.

(1) For those surface waters of the state not listed in Appendix A of this Chapter, excluding lakes, the following beneficial uses are designated:

(A) Agriculture: livestock and irrigation (785:45-5-13),

(B) Industrial and Municipal Process and Cooling Water (785:45-5-15),

(C) Aesthetics (785:45-5-19),

(D) Fish and Wildlife Propagation, (Warm Water Aquatic Community) (785:45-5-19),

(E) Primary Body Contact Recreation (785:45-5-16).

(2) Specifically, the beneficial uses described under 785:45-5-10 (Public and Private Water Supplies), 785:45-5-11 (Emergency Public and Private Water Supplies), 785:45-5-12 (Fish and Wildlife Propagation, Habitat Limited Aquatic Recreation) shall only be designated following use

attainability analyses.

(3) Beneficial use determinations, following Use Attainability Analysis, are subject to administrative proceedings including the public hearing process.

(b) **Lakes.**

(1) For lakes, including those listed in Appendix A of this Chapter, the following beneficial uses are designated:

(A) Fish and Wildlife Propagation (Warm Water Aquatic Community) (785:45-5-12).

(B) Agriculture (785:45-5-13).

(C) Industrial and Municipal Process and Cooling Water (785:45-5-15).

(D) Primary Body Contact Recreation (785:45-5-16).

(E) Aesthetics (785:45-5-19).

(2) The beneficial use of Public and Private Water Supplies (785:45-5-10) is specifically designated for certain lakes in Appendix A of this Chapter, otherwise the beneficial uses designated in this paragraph take control over the uses designated for segments which include descriptions of lakes in Appendix A of this Chapter.

[Source: Amended at 9 Ok Reg 1889, eff 5-26-92; Amended at 11 Ok Reg 2959, eff 6-13-94]

785:45-5-4. Applicability of narrative and numerical criteria

(a) Narrative criteria listed in 785:45-5-12(e)(6), which prohibit acute toxicity in surface waters of the state, shall be maintained at all times and apply to all surface waters of the state.

(b) Narrative criteria for chronic toxicity listed in Section 785:45-5-12(e)(6) and numeric criteria assigned for the protection of the fish and wildlife propagation in 785:45-5-12 (except Water Column Numerical Criteria to Protect Human Health for the Consumption of Fish Flesh), apply at all times outside the mixing zone and within the zone of passage to all waters of the state except:

(1) When a discharge into surface waters designated with the Fish and Wildlife Propagation beneficial use complies with and meets the discharge permit limitations but the flow immediately upstream from the discharge is less than one (1) cubic foot per second (cfs) or when the flow falls below the 7-day, 2-year, low-flow, whichever is larger.

(2) To streams listed as ephemeral in Appendix A.

(c) Water Column Numerical Criteria to Protect Human Health for the Consumption of Fish Flesh and/or Fish Flesh and Water are considered long term average standards. For purposes of permitting discharges for attainment of these standards, long term average receiving stream flows and complete mixing of effluent and receiving water shall be used to determine appropriate limits.

(d) Agriculture Beneficial Use numerical criteria are implemented using complete mixing of effluent with either the long term average or short term average stream flow. Long term average flows shall be used to implement the yearly mean standard and short term

average flows shall be used to implement the sample standard for each of the three mineral constituent criteria.

(e) For purposes of permitting discharges for attainment of numerical criteria not associated with the fish and wildlife propagation beneficial uses, streamflows of the greater of 1.0 cfs or 7Q2 and complete mixing of effluent and receiving water shall be used to determine appropriate limits unless otherwise specified in the Standards.

(f) When numerical criteria do not apply, instream conditions including dissolved oxygen concentrations, organoleptic compounds, nutrients, and oil and grease shall be maintained to prevent nuisance conditions caused by man's activities.

(g) Narrative criteria listed in 785:45-5-12(e)(4), 785:45-5-13, and 785:45-5-19(c)(2)-(4) shall be maintained at all times and apply to all surface waters of the State.

(h) If more than one narrative or numerical criteria is assigned to a stream, the most stringent shall be maintained.

(i) When the low-flow is unknown or less than the larger of the 7-day, 2-year, low-flow or one (1) cfs, a dilution flow of the larger of one (1) cfs or the 7-day, 2-year, low-flow will be assumed for permitting and enforcement activities.

(j) A temporary variance may be granted at the sole discretion of the Oklahoma Water Resources Board in limited circumstances only for specific numerical criteria listed in 785:45-5-10 in the table entitled "Water Column Numerical Criteria to Protect Human Health for the Consumption of Fish Flesh and Water" and for specific numerical criteria listed in 785:45-5-12 in the tables entitled "Numerical Criteria for Toxic Substances" and "Water Column Numerical Criteria to Protect Human Health for the Consumption of Fish Flesh."

(1) **General requirements and time limits for variance.** A variance or exception to listed numeric criteria may only be granted by the Board so long as the applicant complies with all procedural and application requirements, demonstrates to the satisfaction of the Board that the necessary conditions specified in 785:45-5-4(i)(4) exist, and that the variance will not otherwise be contrary to law or inconsistent with the Board's statutory duties. Variances shall be allowed only in very limited situations. In no circumstances shall a variance be granted which exceeds three (3) years in duration and no renewal shall be allowed.

(2) **Applications and related requirements.** A variance may only be considered and granted upon application of a person for discharge from a specific facility to a specific stream segment(s). All applications for a variance must contain or include as attachments at the time of filing, at a minimum, all written documentation which supports a finding that the necessary conditions listed in 785:45-5-4(i)(4) exist, a description of the specific numerical criterion for which the variance is requested, the legal description of the stream segment(s) which would receive the discharge and the location of any other affected waters, and such other information as the

Board may specify as necessary for adequate review of the application. A fee, as set forth in Chapter 5 of this Title, shall be submitted with the application for variance.

(3) Procedure and scope of variance.

(A) A variance may be granted only by the Oklahoma Water Resources Board, shall be restricted to those listed numerical criteria for which an application is filed, and shall apply only to the specific facility and specific stream segment(s) which receives the discharge.

(B) The applicant for a variance must prepare a public notice whose contents shall be consistent with those set forth in 785:40-3-43(b)(1), (3), (5), and (6), shall reflect the nature of the variance applied for and such other information as the Board may deem appropriate, and shall state the date, time and location of public hearing on the application. Such notice, after submission to and approval by the Board, shall be published at the expense of the applicant once a week for two consecutive weeks, minimum seven day interval, in a newspaper(s) having general circulation in the county(ies) in which the discharge is located. The Board may require additional publication of the notice in additional counties or publications at the applicant's expense. Proof of publication shall be provided as set forth in 785:40-3-43(d).

(C) The applicant shall deliver or mail such public notice to all persons who are on a standing list for receiving notice of such applications for variances. Such standing list shall be established and maintained by the Board and shall include the Office of the Attorney General, the chief executive of each affected municipality and county, all persons who shall request to receive such notices, and such other persons as may be specified by the Board.

(D) An administrative hearing shall be held not earlier than twenty-one days following the last publication or mailing of notice. At the hearing, the burden of proof shall be upon the applicant to produce evidence which demonstrates to the satisfaction of the Board that all conditions and requirements of these rules and applicable law are met. All interested persons may present oral or written comments prior to or at the hearing on the application, as specified in the notice.

(4) Conditions for variance.

(A) A variance shall be effective only after approval by the U. S. Environmental Protection Agency.

(B) A variance may be granted by the Board only if the following additional conditions are met:

(i) The granting of a variance will not result in the violation of any other OWQS, including those specified for ORW, HQW or other classes of waters; and

(ii) New or previously unavailable information regarding toxicity, bioavailability, persistence or degradation of a specific pollutant refutes the scientific basis for the effective numerical criterion; or

(iii) Non-attainment of a numerical criterion is documented in the stream segment which is the subject of the variance application or in close proximity upstream of such segment, and there is no increase in the concentration of the pollutant which is the subject of the variance outside the mixing zone or at some point downstream of the facility following complete mixing if appropriate relative to the concentration upstream of the facility, and

(I) non-attainment is demonstrated to be the result of natural source concentrations of that pollutant in the water column, sediment or aquatic life, or

(II) non-attainment is the result of human caused conditions which cannot be remedied or would cause more environmental damage if corrected than if left in place.

(k) Schedules for compliance with the Oklahoma Water Quality Standards may be granted to persons or facilities discharging wastes into waters of the state unless such discharge creates an actual or potential hazard to the public health in accordance with 82 O.S. §1085.30(D).

[Source: Amended at 9 Ok Reg 1889, eff 5-26-92; Amended at 10 Ok Reg 3311, eff 6-25-93; Amended at 12 Ok Reg , eff 7-27-95]

PART 3. BENEFICIAL USES AND CRITERIA

785:45-5-10. Public and private water supplies

The following criteria apply to surface waters of the state having the designated beneficial use of Public and Private Water Supplies:

(1) **Raw water numerical criteria.** For surface water designated as public and private water supplies, the numerical criteria for substances listed below shall not be exceeded.

Raw Water Numerical Criteria

SUBSTANCES (Total)	NUMERICAL CRITERIA (mg/L)
Inorganic Elements:	
Arsenic	0.10
Barium	1.00
Cadmium	0.020
Chromium	0.050
Copper	1.000
Cyanide	0.200
Fluoride (at 90°F)	4.0
Lead	0.100
Mercury	0.002
Nitrates (as N)	10.000
Selenium	0.010
Silver	0.050
Zinc	5.000

Organic Elements:

Benzidine	0.001
Detergents (total	0.200
Methylene blue active substances	0.500
Phthalate esters (except butylbenzyl)	0.003
Butylbenzyl	0.150
2,4-D	0.100
2,4,5-TP Silvex	0.010
Endrin	0.0002
Lindane	0.004
Methoxychlor	0.100
Toxaphene	0.005

(2) **Radioactive materials.**

(A) There shall be no discharge of radioactive materials in excess of the criteria found in Oklahoma Radiation Protection Regulations, 1969, or its latest revision.

(B) The concentration of gross alpha particles shall not exceed the criteria specified in (i) through (iv) of this subparagraph, or the naturally occurring concentration, whichever is higher.

(i) The combined dissolved concentration of Radium-226 and Radium-228, and Strontium-90, shall not exceed 5 picocuries/liter, and 8 picocuries/liter, respectively.

(ii) Gross alpha particle concentrations, including Radium-226 but excluding radon and uranium, shall not exceed 15 picocuries/liter.

(iii) The gross beta concentration shall not exceed 50 picocuries/liter.

(iv) The average annual concentration of beta particle and photon radioactivity from man-made radionuclides in waters having the designated use of Public and Private Water supply shall not produce an annual dose equivalent to the total body or any internal organ greater than 4 millirem/year.

(3) **Coliform bacteria.**

(A) The bacteria of the total coliform group shall not exceed a monthly geometric mean of 5,000/100 ml at a point of intake for public or private water supply.

(B) The geometric mean will be determined by multiple tube fermentation or membrane filter procedures based on a minimum of not less than five (5) samples taken over a period of not more than thirty (30) days.

(C) Further, in no more than 5% of the total samples during any thirty (30) day period shall the bacteria of the total coliform group exceed 20,000/100 ml.

(D) In cases where both public and private water supply and primary body contact recreation uses are designated, the primary body contact criteria will apply.

(4) **Oil and grease (petroleum and non-petroleum related).** For Public and Private Water Supplies, surface waters of the State shall be maintained free from oil and grease and taste and odors.

(5) **General criteria.**

(A) The quality of the surface waters of the state which are designated as public and private water supplies shall be protected, maintained, and improved when feasible, so that the waters can be used as sources of public and private raw water supplies.

(B) These waters shall be maintained so that they will not be toxic, carcinogenic, mutagenic, or teratogenic to humans.

(6) **Water Column criteria to protect for the consumption of fish flesh and water.**

(A) Surface waters of the State with the designated beneficial use of Public and Private Water Supply shall be protected to allow for the consumption of fish, shellfish and water.

(B) The following water column numerical criteria to protect human health for the consumption of fish flesh and water shall apply to all surface waters designated with the beneficial use of Public and Private Water Supply. Water column criteria to protect human health for the consumption of fish flesh only may be found in 785:45-5-12(9).

**Water Column Numerical Criteria
to Protect Human Health for the Consumption of Fish Flesh And Water**

Substances (total recoverable)	Criteria (µg/L)
Acrylonitrile	0.59
Aldrin	0.001273
Arsenic	0.175
Benzene	11.87
Chlordane	0.00575
Dichlorobromomethane	1.9
Dieldrin	0.001352
DDT	0.005876
Gamma BHC (Lindane)	0.1458
Heptachlor	0.00208
Hexachlorobenzene	0.009026
Carbon Tetrachloride	2.538
Chloroform	56.69
PCB	0.00079
2,3,7,8-TCDD (Dioxin)	0.00000013
1-1-1 TCE	3094.0
Cadmium	14.49
Chromium (Total)	166.3
Endrin	0.7553
Ethylbenzene	3120.0
Lead	5.0
Mercury	0.5563
Nickel	607.2
Pentachlorophenol	1014.0
Phenol	20900.0
Silver	104.8

Tetrachloroethylene (PCE)
Thallium
Toluene

8.0
1.7
10150.0

[Source: Amended at 9 Ok Reg 1889, eff 5-26-92; Amended at 12 Ok Reg , eff 7-27-95]

785:45-5-11. Emergency public and private water supplies

- (a) During emergencies, those waters designated Emergency Public and Private Water Supplies may be put to use.
- (b) Each emergency will be handled on a case-by-case basis, and be thoroughly evaluated by the appropriate State agencies and/or local health authorities.

785:45-5-12. Fish and wildlife propagation

(a) **List of subcategories.** The narrative and numerical criteria in this section are designated to promote fish and wildlife propagation for the fishery classifications of Habitat Limited Aquatic Community, Warm Water Aquatic Community, Cool Water Aquatic Community (Excluding Lake Waters), and Trout Fishery (Put and Take).

(b) **Habitat Limited Aquatic Community subcategory.**

(1) Habitat limited aquatic community means a subcategory of the beneficial use "Fish and Wildlife Propagation" where the water chemistry and habitat are not adequate to support a "Warm Water Aquatic Community" because:

(A) Naturally occurring water chemistry prevents the attainment of the use; or

(B) Naturally occurring ephemeral, intermittent or low flow conditions or water levels prevent the attainment of the use, unless these conditions may be compensated for by the discharge of a sufficient volume of effluent to enable uses to be met; or

(C) Human caused conditions or sources of pollution prevent the attainment of the use and cannot be remedied or would cause more environmental damage to correct than to leave in place; or

(D) Dams, diversions or other types of hydrologic modifications preclude the attainment of the use, and it is not feasible to restore the waterbody to its original condition or to operate such modification in a way that would result in the attainment of the use; or

(E) Physical conditions related to the natural features of the waterbody, such as the lack of a proper substrate, cover, flow, depth, pools, riffles, and the like, unrelated to water quality, preclude attainment of the "Warm Water Aquatic Community" beneficial use.

(2) Habitat Limited Aquatic Community may also be designated where controls more stringent than those required by sections 301(b) and 306 of the federal Clean Water Act as amended, which would be necessary to meet standards or criteria associated with the beneficial use subcategories of Cool

Water Aquatic Community or Warm Water Aquatic Community, would result in substantial and widespread economic and social impact.

(c) **Cool Water Aquatic Community subcategory.** Cool Water Aquatic Community means a subcategory of the beneficial use category "Fish and Wildlife Propagation" where the water quality, water temperature and habitat are adequate to support cool water intolerant climax fish communities and includes an environment suitable for the full range of cool water benthos. Typical species may include smallmouth bass, certain darters and stoneflies.

(d) **Warm Water Aquatic Community subcategory.** Warm Water Aquatic Community means a subcategory of the beneficial use category "Fish and Wildlife Propagation" where the water quality and habitat are adequate to support intolerant climax fish communities and includes an environment suitable for the full range of warm water benthos.

(e) **Criteria used in protection of fish and wildlife propagation.** The narrative and numerical criteria shall include:

(1) **Dissolved oxygen.**

(A) Dissolved oxygen (DO) criteria are designed to protect the diverse aquatic communities of Oklahoma.

(B) Allowable loadings are designed to attain these criteria. For streams with sufficient historical data, the allowable load shall be based on meeting the dissolved oxygen concentration standard at the seven-day, two-year low flow and the appropriate seasonal temperatures. For streams lacking sufficient historical data, or when the appropriate flow is less than one (1) cubic foot per second (cfs), the allowable load shall be based on meeting the dissolved oxygen concentration standard at one (1) cfs and the appropriate seasonal temperature.

(C) Except for naturally occurring conditions, the dissolved oxygen criteria are set forth in the following table.

Dissolved Oxygen Criteria¹

FISHERY CLASS	DATES APPLICABLE	D.O. CRITERIA (MINIMUM) (mg/L)	SEASONAL TEMP. (°C)
Habitat Limited Aquatic Community			
Early Life Stages	4/1 - 6/15	4.0	25 ₃
Other Life Stages			
Summer Cond.	6/16 - 10/15	3.0	32
Winter Cond.	10/16 - 3/31	3.0	18
Warm Water Aquatic Community			
Early Life Stages	4/1 - 6/15	6.0 ₂	25 ₃
Other Life Stages			
Summer Cond.	6/16 - 10/15	5.0 ₂	32
Winter Cond.	10/16 - 3/31	5.0	18

Cool Water Aquatic Community/Trout			
Early Life Stages	3/1 - 5/31	7.0 ₂	22
Other Life Stages			
Summer Cond.	6/1 - 10/15	6.0 ₂	29
Winter Cond.	10/16 - 2/28	6.0	18

- 1 For use in calculation of the allowable load.
- 2 Because of natural diurnal dissolved oxygen fluctuation, a 1.0 mg/l dissolved oxygen concentration deficit shall be allowed for not more than eight (8) hours during any twenty-four (24) hour period.
- 3 Discharge limits necessary to meet summer conditions will apply from June 1 of each year. However, where discharge limits based on Early Life Stage (spring) conditions are more restrictive, those limits may be extended to July 1.

(2) **Temperature.**

(A) At no time shall heat be added to any surface water in excess of the amount that will raise the temperature of the receiving water more than 2.8°C outside the mixing zone.

(B) The normal daily and seasonal variations that were present before the addition of heat from other than natural sources shall be maintained.

(C) In streams, temperature determinations shall be made by averaging representative temperature measurements of the cross sectional area of the stream at the end of the mixing zone.

(D) In lakes, the temperature of the water column and/or epilimnion, if thermal stratification exists, shall not be raised more than 1.7°C above that which existed before the addition of heat of artificial origin, based upon the average of temperatures taken from the surface to the bottom of the lake, or surface to the bottom of the epilimnion if the lake is stratified.

(E) No heat of artificial origin shall be added that causes the receiving stream water temperature to exceed the maximums specified below:

(i) The critical temperature plus 2.8°C in warm water and habitat limited aquatic community streams and lakes except in the segment of the Arkansas River from Red Rock Creek to the headwaters of Keystone Reservoir where the maximum temperature shall not exceed 34.4°C.

(ii) 28.9°C in streams designated cool water aquatic community.

(iii) 20°C in streams designated trout fishery (put and take).

(F) Water in privately-owned reservoirs used in the process of cooling water for industrial purposes is exempt from these temperature restrictions, provided the water released from any such lake or reservoir into a stream system shall meet the water quality standards of the receiving stream.

- (3) pH (hydrogen ion activity). The pH values shall be between 6.5 and 9.0 in waters designated for fish and wildlife propagation; unless pH values outside that range are due to natural conditions.
- (4) Oil and grease (petroleum and non-petroleum related).
- (A) All waters having the designated beneficial use of any subcategory of fish and wildlife propagation shall be maintained free of oil and grease to prevent a visible sheen of oil or globules of oil or grease on or in the water.
- (B) Oil and grease shall not be present in quantities that adhere to stream banks and coat bottoms of water courses or which cause deleterious effects to the biota.
- (5) Biological Criteria.
- (A) Aquatic life in all waterbodies designated Fish and Wildlife Propagation (excluding waters designated "Trout, put-and-take") shall not exhibit degraded conditions as indicated by one or both of the following:
- (i) comparative regional reference data from a station of reasonably similar watershed size or flow, habitat type and Fish and Wildlife beneficial use subcategory designation or
- (ii) by comparison with historical data from the waterbody being evaluated.
- (B) Compliance with the requirements of 785:45-5-12(e)(5) shall be based upon measures including, but not limited to, diversity, similarity, community structure, species tolerance, trophic structure, dominant species, indices of biotic integrity (IBI's), indices of well being (IWB's), or other measures.
- (6) Toxic substances (for protection of fish and wildlife).
- (A) Surface waters of the state shall not exhibit acute toxicity and shall not exhibit chronic toxicity outside the mixing zone. Acute test failure and chronic test failure shall be used to determine discharger compliance with these narrative aquatic life toxics criteria.
- (B) Procedures to implement these narrative criteria are found in Oklahoma's Continuing Planning Process document.
- (C) Toxicants for which there are specific numerical criteria are listed after (G) of this paragraph.
- (D) For toxicants not specified in the table following (G) of this paragraph, concentrations of toxic substances with bio-concentration factors of 5 or less shall not exceed 0.1 of published LC₅₀ value(s) for sensitive representative species using standard testing methods, giving consideration to site specific water quality characteristics.
- (E) Concentrations of toxic substances with bio-concentration factors greater than 5 shall not exceed 0.01 of published LC₅₀ value(s) for sensitive representative species using standard testing methods, giving consideration to site specific water quality characteristics.
- (F) Permit limits to prevent toxicity caused by discharge of chlorine and ammonia are determined pursuant to the narrative criteria contained within (A) and (B) of this paragraph.

(G) The following acute and chronic numerical criteria listed in the table apply to all waters of the state designed with any of the beneficial use sub-categories of Fish and Wildlife Propagation. Equations are presented for those substances whose toxicity varies with water chemistry. Metals listed in the following table are measured as total metals in the water column.

Numerical Criteria for Toxic Substances (ug/l)

SUBSTANCE	ACUTE	CHRONIC
Acrylonitrile	7550.0	--
Aldrin	3.0	--
Arsenic	360.0	--
Benzene	--	190.0
Cadmium ₁	$e(1.128[\ln(\text{hardness})] - 1.6774)$	$e(0.7852[\ln(\text{hardness})] - 3.490)$
Chlordane	2.4	0.17
Chlorpyrifos (Dursban)	0.083	0.041
Chromium (Total)	--	50.0
Copper	$e(0.9422[\ln(\text{hardness})] - 1.3844)$	$e(0.8545[\ln(\text{hardness})] - 1.386)$
Cyanide	45.93	10.72
DDT	1.1	0.001
Demeton	--	0.1
Dieldrin	2.5	0.0019
Endosulfan	0.22	0.056
Endrin	0.18	0.0023
Guthion	--	0.01
Heptachlor	0.52	0.0038
Hexachlorocyclohexane (Lindane)	2.0	0.08
Hexahydro-1,3,5-trinitro-1,3,5-triazine (RDX)	2591.5	--
Lead	$e(1.273[\ln(\text{hardness})] - 1.460)$	$e(1.273[\ln(\text{hardness})] - 4.705)$
Malathion	--	0.10
Mercury	2.4	1.302
Methoxychlor	--	0.03
Mirex	--	0.001
Nickel	$e(0.8460[\ln(\text{hardness})] + 3.3612)$	$e(0.846[\ln(\text{hardness})] + 1.1645)$
PCB's (Total)	--	0.044
Parathion	0.065	0.013
Pentachlorophenol	$e[1.005(\text{pH}) - 4.830]$	$e[1.005(\text{pH}) - 5.290]$
Selenium	20.0	5
Silver	$e(1.72[\ln(\text{hardness})] - 6.52)$	--
2,4,5-TP Silvex	--	10.0

Tetrachloro-ethylene (PCE)	5280.0	--
Thallium	1400.0	--
Toluene	--	875.0
Toxaphene	0.78	0.0002
2,4,6-Trinitro-toluene	450.0	--
Zinc	$e(0.8473[\ln(\text{hardness})] + 0.8604)$	$e(0.8473[\ln(\text{hardness})] + 0.7614)$
1 Cadmium limits for Trout Streams:		
	$e(1.128[\ln(\text{hardness})] - 3.828)$	$e(0.7852[\ln(\text{hardness})] - 3.490)$

(7) Fish tissue levels.

(A) Surface waters of the state shall be maintained to prevent bio-concentration of toxic substances in fish, shellfish, or other aquatic organisms.

(B) Concentrations of substances in fish tissue (fillets) in excess of the listed concern levels in the following table shall be cause for further investigation by the appropriate regulatory agency.

(C) Concentrations of substances in fish tissue (fillets) in excess of the listed alert levels in the following table shall be cause for evaluation of discharge permits to determine if point source discharges are causing or contributing to the alert level exceedance.

(D) Waste discharge permit limits shall be modified or established as necessary to restrict the discharge of the exceeded substance where an evaluation determines that point source discharge(s) are causing or contributing to the alert level exceedance.

(E) Non-point sources of these substances should be restricted by application of best management practices in areas where concern or alert levels are exceeded.

Alert and Concern Level in Fish Tissue

SUBSTANCE	ALERT LEVEL (mg/kg)	CONCERN LEVEL (mg/kg)
Aldrin	0.3	0.15
Chlordane	0.3	0.15
DDT	5.0	2.5
Dieldrin	0.3	0.15
Endrin	0.3	0.15
Heptachlor	0.3	0.15
Mercury	1.0	0.5
PCB's	2.0	1.0
Toxaphene	5.0	2.5

(8) Water Column criteria to protect for the consumption of fish flesh.

(A) Surface waters of the State with the designated beneficial use of Warm Water Aquatic Community, Cool Water Aquatic Community or Trout Fishery shall be protected to allow for the consumption of fish and shellfish.

(B) The following water column numerical criteria to protect human health for the consumption of fish, shellfish and aquatic life shall apply to all surface waters designated with the beneficial use of Warm Water Aquatic Community, Cool Water Aquatic Community or Trout Fishery.

**Water Column Numerical Criteria to Protect
Human Health for the Consumption of Fish Flesh**

SUBSTANCES (Total recoverable)	CRITERIA ($\mu\text{g/L}$)
Acrylonitrile	6.7
Aldrin	0.001356
Arsenic	1.399
Benzene	714.1
Chlordane	0.00587
Dichlorobromomethane	157.0
Dieldrin	0.00144
DDT	0.0059
Gamma BHC (Lindane)	0.4908
Heptachlor	0.00214
Hexachlorobenzene	0.009346
Carbon Tetrachloride	44.18
Chloroform	4708.0
PCB	0.00079
2,3,7,8-TCDD (Dioxin)	0.000000138
1-1-1 TCE	173100.0
Cadmium	84.13
Chromium (Total)	3365.0
Endrin	0.814
Ethylbenzene	28720.0
Lead	25.0
Mercury	0.5874
Nickel	4583.0
Pentachlorophenol	29370.0
Phenol	4615000.0
Silver	64620.0
Tetrachloroethylene (PCE)	88.5
Thallium	6.0
Toluene	301900.0

(9) Turbidity.

(A) Turbidity from other than natural sources shall be restricted to not exceed the following numerical limits:

(i) Cool Water Aquatic Community/Trout Fisheries: 10 Nephelometric Turbidity Units

- (ii) Lakes: 25 Nephelometric Turbidity Units
- (iii) Other surface waters: 50 Nephelometric Turbidity Units

(B) In waters where background turbidity exceeds these values, turbidity from point sources shall be restricted to not exceed ambient level.

(C) Numerical criteria listed above apply only to normal stream flow conditions.

(D) Elevated turbidity levels may be expected during, and for several days after, a runoff event.

(E) Nephelometric turbidity unit (NTU) is the method based upon a comparison of the intensity of light scattered by the sample under defined conditions with the intensity of light scattered by a standard reference suspension (formazin). The higher the intensity of scattered light, the higher the turbidity. Readings in NTUs are considered comparable to the previously reported Jackson Turbidity Units (JTU).

[Source: Amended at 9 Ok Reg 1889, eff 5-26-92; Amended at 11 Ok Reg 2959, eff 6-13-94; Amended at 12 Ok Reg , eff 7-27-95]

785:45-5-13. Agriculture: livestock and irrigation

(a) The surface waters of the State shall be maintained so that turbidity does not inhibit continued ingestion by livestock or irrigation of crops.

(b) Highly saline water should be used with best management practices as outlined in "Diagnosis and Reclamation of Saline Soils," United States Department of Agriculture Handbook No. 60 (1958).

(c) Guidelines for suitability of water quality for livestock and irrigation purposes are provided in Appendix C of this Chapter.

(d) For chlorides, sulfates and total dissolved solids at 180°C (see Standard Methods), the arithmetic mean of the concentration of the samples taken for a year in a particular segment shall not exceed the historical "yearly mean standard" determined from the table following subsection (g) of this Section and 785:45-1-2 calculated for that segment. For permitting purposes, the long term average concentration shall not exceed the yearly mean standard. Furthermore, not more than one (1) in twenty (20) samples randomly collected at a site shall exceed the historical value of the "sample standard" calculated for that segment. For permitting purposes, the short term average concentration shall not exceed the sample standard.

(e) Increased mineralization from other elements such as calcium, magnesium, sodium and their associated anions shall be maintained at or below a level that will not restrict any beneficial use.

(f) The data from sampling stations in each segment are averaged, and the mean chloride, sulfate, and total dissolved solids at 180°C are presented in Appendix F of this Chapter. Segment averages shall be used unless more appropriate data are available.

(g) The table in Appendix F of this Chapter contains statistical values from historical water quality data of mineral constituents. In cases where mineral content varies within a segment, the most pertinent data available should be used.

[Source: Amended at 9 Ok Reg 1889, eff 5-26-92; Amended at 12 Ok Reg , eff 7-27-95]

785:45-5-14. Hydroelectric power generation

This beneficial use is not generally dependent upon water quality.

785:45-5-15. Industrial and municipal process and cooling water

(a) Quality criteria for water used for process or cooling purposes vary with the type of industrial or municipal processes involved.

(b) This use will be protected by application of the criteria for other beneficial uses.

785:45-5-16. Primary Body Contact Recreation

(a) Primary Body Contact Recreation involves direct body contact with the water where a possibility of ingestion exists. In these cases the water shall not contain chemical, physical or biological substances in concentrations that are irritating to skin or sense organs, or are toxic or cause illness upon ingestion by human beings.

(b) In waters designated for Primary Body Contact Recreation the following limits for bacteria set forth in (c) of this section shall apply only during the recreation period of May 1 to September 30. The criteria for Secondary Body Contact Recreation will apply during the remainder of the year.

(c) Compliance with 785:45-5-16 shall be based upon meeting the requirements of one of the three (3) options specified below for bacteria. Upon selection of one (1) group or test method, said method shall be used exclusively over that thirty (30) day period.

(1) Coliform Bacteria: The bacteria of the fecal coliform group shall not exceed a monthly geometric mean of 200/100 ml, as determined by multiple-tube fermentation or membrane filter procedures based on a minimum of not less than five (5) samples collected over a period of not more than thirty (30) days. Further, in no more than 10% of the total samples during any thirty (30) day period shall the bacteria of the fecal coliform group exceed 400/100 ml.

(2) Escherichia coli (E. coli): E. coli shall not exceed a monthly geometric mean of 126/100 ml based upon a minimum of not less than five (5) samples collected over a period of not more than thirty (30) days. No sample shall exceed a 75% one-sided confidence level of 235/100 ml in lakes and high use waterbodies and the 90% one-sided confidence level of 406/100 ml in all other Primary Recreation beneficial use areas. These values are based upon all collected samples. Analysis procedures shall follow EPA-600/4-85/076, "Test Methods for Escherichia coli and

Enterococci in Water by the Membrane Filter Procedure."

(3) Enterococci: Enterococci shall not exceed a monthly geometric mean of 33/100 ml based upon a minimum of not less than five (5) samples collected over a period of not more than thirty (30) days. No sample shall exceed a 75% one-sided confidence level of 61/100 ml in lakes and high use waterbodies and the 90% one-sided confidence level of 108/100 ml in all other Primary Recreation beneficial use areas. These values are based upon all collected samples. Analysis procedures shall follow EPA-600/4-85/076, "Test Methods for Escherichia coli and Enterococci in Water by the Membrane Filter Procedure."

[Source: Amended at 9 Ok Reg 1889, eff 5-26-92]

785:45-5-17. Secondary Body Contact Recreation

(a) The water quality requirements for Secondary Body Contact Recreation are usually not as stringent as for Primary Body Contact Recreation.

(b) The Secondary Body Contact Recreation beneficial use is designated where ingestion of water is not anticipated.

(c) Associated activities may include boating, fishing or wading.

(d) Waters so designated shall be maintained to be free from human pathogens in numbers which may produce adverse health effect in humans.

785:45-5-18. Navigation

This beneficial use is generally more dependent upon quantity than quality of water.

785:45-5-19. Aesthetics

(a) To be aesthetically enjoyable, the surface water of the State must be free from floating materials and suspended substances that produce objectionable color and turbidity.

(b) The water must also be free from noxious odors and tastes, from materials that settle to form objectionable deposits, and discharges that produce undesirable effects or is a nuisance to aquatic life.

(c) The following criteria apply to protect this use:

(1) **Color.** Surface waters of the State shall be virtually free from all coloring materials which produce an aesthetically unpleasant appearance. Color producing substances, from other than natural sources, shall be limited to concentrations equivalent to 70 Platinum-cobalt color units.

(2) **Nutrients.** Nutrients from point source discharges or other sources shall not cause excessive growth of periphyton, phytoplankton, or aquatic macrophyte communities which impairs any existing or designated beneficial use.

(3) **Solids (suspended and/or settleable).** The surface waters of the State shall be maintained so as to be essentially free of floating debris, bottom deposits, scum, foam and other materials, including suspended substances of a persistent nature, from other than natural sources.

(4) **Taste and Odor.** Taste and odor producing substances from other than natural origin shall be limited to concentrations that will not interfere with the production of a potable water supply by modern treatment methods or produce abnormal flavors, colors, tastes and odors in fish flesh or other edible wildlife, or result in offensive odors in the vicinity of the water, or otherwise interfere with beneficial uses.

[Source: Amended at 9 Ok Reg 1889, eff 5-26-92]

PART 5. SPECIAL PROVISIONS

785:45-5-25. Implementation Policies for the Antidegradation Policy Statement

(a) The following provisions set forth exceptions to the limitations stated in 785:45-5-25(c) for additional protection of certain waters of the state:

(1) The limitations contained in 785:45-5-25(c)(1) for additional protection of Outstanding Resource Waters shall apply to all discharges from point sources except such limitations do not apply to discharges of stormwater from temporary construction activities. Discharges of stormwater from point sources existing as of June 25, 1992, whether or not such stormwater discharges were permitted as point sources prior to June 25, 1992, are also excepted from the 785:45-5-25(c)(1) rule prohibiting any new point source discharges, but such stormwater discharges are prohibited from increased load of any pollutant.

(2) The limitations for additional protection of Appendix B Waters (785:45-5-25(c)(2)), High Quality Waters (785:45-5-25(c)(3)), and Sensitive Public and Private Water Supplies (785:45-5-25(c)(4)), shall apply to discharges from all point sources except point source discharges of stormwater.

(b) For purposes of 785:45-5-25, the term "specified pollutants" means:

(1) Oxygen demanding substances, measured as Carbonaceous Biochemical Oxygen Demand (CBOD) and/or Biochemical Oxygen Demand (BOD);

(2) Ammonia Nitrogen and/or Total Organic Nitrogen;

(3) Phosphorus;

(4) Total Suspended Solids (TSS);

(5) Such other substances as may be determined by the Oklahoma Water Resources Board.

(c) The following limitations for additional protection apply to various waters of the state:

(1) **Outstanding Resource Waters (ORW).**

(A) Outstanding Resource Waters (ORW) are those waters of the state which constitute outstanding resources or are of exceptional recreational and/or ecological significance as described in 785:45-3-2(a), Anti-Degradation Policy Statement.

(B) The following waterbodies are prohibited from having any new point source discharge(s) of any pollutant or increased load of any pollutant from existing point source discharge(s):

- (i) Waterbodies designated "ORW" and/or "Scenic River" in Appendix A of this Chapter;
 - (ii) Waterbodies located within the watersheds of waterbodies designated "Scenic River" in Appendix A of this Chapter ; and
 - (iii) Waterbodies located within the boundaries of Appendix B areas which are specifically designated "ORW" in Appendix A of this Chapter.
- (2) **Appendix B Waters.**
- (A) Appendix B waters are those waters of the state which are located within the boundaries of areas listed in Appendix B of this Chapter, including but not limited to the National and State parks, forests, wilderness areas, wildlife management areas, and wildlife refuges. Appendix B also may include those areas which are inhabited by federally listed, threatened or endangered species, and other appropriate areas.
 - (B) Only those Appendix B waters specifically designated "ORW" in Appendix A of this Chapter shall be afforded the limitations for additional protection described in 785:45-5-25(c)(1)(B).
 - (C) New discharges or increased loading from existing discharges to Appendix B waters may be allowed under such conditions that ensure that the recreational and ecological significance of these waters will be maintained.
 - (D) Discharges or other activities associated with those waters listed in Appendix B, Table 2 containing Federally listed threatened or endangered species may be restricted through agreements between appropriate regulatory agencies and the United States Fish and Wildlife Service.
- (3) **High Quality Waters (HQW).**
- (A) High Quality Waters (HQW) are those waters of the state which possess existing water quality which exceeds that necessary to support propagation of fishes, shellfishes, wildlife, and recreation as described in 785:45-3-2(b), Anti-Degradation Policy Statement, and are designated "HQW" waters in Appendix A of this Chapter.
 - (B) All waterbodies designated with the limitation indicated by the letters "HQW" in Appendix A are prohibited from having any new point source discharge(s) of any pollutant or increased load or concentration of specified pollutants from existing point source discharge(s), provided however that new point source discharge(s) or increased load of specified pollutants described in 785:45-5-25(b) may be approved by the Board in those circumstances where the discharger can demonstrate to the satisfaction of the Board that the a new point source discharge or increased load from an existing point source discharge will result in maintaining or improving the level of water quality which exceeds that necessary to support recreation and propagation of fishes, shellfishes, and wildlife of the direct receiving water and downstream waterbodies designated HQW. As specified in 785:45-3-2(b) and

(d), no discharge of any pollutant to a water designated HQW may lower existing water quality.

(4) Sensitive Public and Private Water Supplies (SWS).

(A) Waters designated "SWS" are those waters of the state which constitute sensitive public and private water supplies and are listed in Appendix A of this Chapter as "SWS" waters.

(B) All waterbodies designated with the limitation indicated by the letters "SWS" in Appendix A are prohibited from having any new point source discharge(s) of any pollutant or increased load of specified pollutants from existing point source discharge(s), provided however that new point source discharge(s) or increased load of specified pollutants described in 785:45-5-25(b) may be approved by the Board in those circumstances where the discharger can demonstrate to the satisfaction of the Board that a new point source discharge or increased load from an existing point source discharge will not lower water quality of either the direct receiving water or downstream waterbodies designated SWS.

(5) **Prioritization of Limitations.** In situations where more than one beneficial use limitation exists for a waterbody, the more stringent limitation shall apply.

(6) **Non-Point Source Discharges.** Best management practices for control of non-point source discharges should be implemented in watersheds of waterbodies designated "ORW", "HQW", or "SWS" in Appendix A of this Chapter and/or located within areas listed in Appendix B provided however that development of conservation plans shall be required in sub-watersheds where discharges from non-point sources are identified as causing, or significantly contributing to, degradation in a waterbody designated "ORW".

[Source: Amended at 9 Ok Reg 2625, eff 6-25-92; Amended at 12 Ok Reg , eff 7-27-95]

785:45-5-26. Mixing zones and zones of passage

(a) Mixing zones.

(1) In streams, the mixing zone extends downstream a distance equivalent to thirteen (13) times the width of the water within the receiving stream at the point of effluent discharge and encompasses 25% of the total stream flow of the 7Q2 or 1 cfs, whichever is larger, immediately downstream of the point of effluent discharge.

(2) Acute toxicity within the mixing zone is prohibited.

(3) Mixing zones in lakes shall be designated on a case-by-case basis.

(4) The water quality in a portion of the mixing zone may be unsuitable for certain beneficial uses.

(5) Where overlapping mixing zones occur because of multiple outfalls, the total length of the mixing zone will extend thirteen (13) stream widths downstream from the downstream discharge point.

(b) **Zones of passage.**

(1) All discharges permitted for any criteria listed for protection of fish and wildlife propagation, but not for consumption of fish flesh in 785:45-5-12 shall be regulated to insure that a zone of passage shall be maintained within the stream at the outfall and adjacent to the mixing zone that shall be no less than seventy-five percent (75%) of the volume of flow.

(2) Water quality standards shall be maintained throughout the zone of passage.

(3) Zones of passage in lakes shall be designated on a case-by-case basis.

[Source: Amended at 9 Ok Reg 1889, eff 5-26-92]

785:45-5-27. Site Specific Criteria (Revoked).

[Source: Revoked at 9 Ok Reg 1889, eff 5-26-92]

**SUBCHAPTER 7.
GROUNDWATER QUALITY STANDARDS**

Section

785:45-7-1. Scope

785:45-7-2. Protective measures and corrective actions

785:45-7-3. Beneficial use designations for groundwater basins

785:45-7-1. Scope; Classification system for groundwater basins

(a) The provisions of this Subchapter apply only to fresh groundwater.

(b) Groundwater basins that have an average yield of at least 50 gallons per minute are designated as major groundwater basins for the purpose of these standards.

(c) The designated classifications assigned to major and minor groundwater basins are shown in Appendix D.

(d) Major groundwater basins shall be further classified as:

(1) Class I (Special Source Groundwaters)

(2) Class II (General Use Groundwaters)

(3) Class III (Limited Use Groundwaters)

(e) Minor groundwater basins are classified as Class IIB unless specifically designated.

[Source: Amended at 9 Ok Reg 1889, eff 5-26-92]

785:45-7-2. Protective measures and corrective actions

(a) **Protective measures.** Groundwater is protected by both narrative and numerical criteria:

(1) **Narrative criteria.**

(A) Where specific protective measures are not listed, protective measures adequate to preserve and protect existing

and designated groundwater basin classifications shall be maintained at all times.

(B) Protective measures shall also be sufficient to minimize the impact of pollutants on groundwater quality.

(2) **General numerical criteria for required action.**

(A) In addition to the narrative criteria in (1) of this subsection, and for all fresh groundwater regardless of classifications, or whether in a listed groundwater basin, the groundwaters of the state shall be maintained to prevent alteration of their chemical properties by the specified harmful substances not naturally found in groundwater.

(B) Specifically, the concentration of the substances listed in 785:45-7-2(a)(2)(B) shall not exceed the levels practically measured in an unpolluted groundwater sample using laboratory technology. If a listed level is exceeded, it shall be deemed pollution and corrective action may be required. These levels are listed in the table below.

Numerical Water Quality Criteria for Groundwater

SUBSTANCE	CONCENTRATION (ug/L)
Acetone	2.7
Benzene	.2
Bromodichloromethane	.3
Bromoform	2.4
Bromomethane	1.7
Carbon Disulfide	.2
Carbon Tetrachloride	.4
Chlorobenzene	0.7
Chloroform	10.0
Chloroethane	2.1
2-Chloroethylvinyl Ether	.9
Chloromethane	2.7
Dibromochloromethane	.4
1,1-Dichloroethene	.6
1,1-Dichloroethane	.3
Trans-1,1-Dichloroethylene	.4
1,2 -Dichloroethylene	.5
1,2-Dichloropropene	.3
Trans 1,3-Dichloropropene	.4
Cis-1,3-Dichloropropene	.3
Ethyl Benzene	0.4
Methyl Isobutyl Ketone	2.915
Methyl Ethyl Ketone	.8
Methyl-N-Butyl Ketone	4.1
Methylene Chloride	10.0
Styrene	.8
1,1,2-Trichloroethane	.7
1,1,1-Trichloroethane	.3
Trichloroethene	.3
Trichlorofluoromethane	.6

Tetrachloroethene	1.6
1,1,2,2-Tetrachloroethane	2.8
Toluene	0.5
Meta+Para Xylene	.8
O-Xylene	.8
Vinyl Chloride	1.9

(C) Additionally, if the concentration of any toxic substance listed pursuant to Section 307(a) of the Clean Water Act or any other pesticide in fresh groundwater is found above levels practically measured, it shall be deemed pollution and corrective action may be required.

(b) **Corrective Actions.** In the event that pesticides or other toxic pollutants are identified at levels above detection, or substances listed (A)(2)(B) of this section above are identified above the limits specified, an investigation will be initiated to determine the source or sources responsible.

(1) For the major groundwater basins listed in Appendix D, corrective action will be initiated, to restore, where practical, groundwater quality to a level suitable for the appropriate classification.

(2) In the event the source or sources cannot be identified, actions will begin in cooperation with Federal, State and local agencies to monitor the groundwater quality to protect the groundwater from further degradation.

(3) For all other groundwater, action will be initiated on a case-by-case basis to restore, where practical, groundwater quality, taking into account existing uses of the groundwater, proximity of the polluted groundwater to water supply wells, vapor impacts of the polluted groundwater, toxicity and persistence of the pollutants, and other factors as necessary.

[Source: Amended at 9 Ok Reg 1889, eff 5-26-92]

785:45-7-3. Classification of groundwater

(a) Classification of major and minor groundwater basins is given in Appendix D of this Chapter.

(b) Classification of all aquifers shall be designated as follows:

(1) **Class I (Special Source Groundwater):** Special source groundwaters are defined as groundwaters where exceptional water quality exists, where there is an irreplaceable source of water, where it is necessary to maintain an outstanding resource or where the groundwater is ecologically important. Special source groundwaters are considered to be very vulnerable to contamination. Special source groundwaters include the following groundwaters:

(A) Underlie the watersheds of waterbodies designated "Scenic River" in Appendix A of this Chapter;

(B) Underlie lands located within the boundaries of some of the areas described in Appendix B of this Chapter; and

(C) Underlie lands located within the boundaries of a State approved wellhead protection area for public water supply.

(2) **Class II (General Use Groundwater):** These are groundwaters capable of being used as a drinking water supply with no treatment or with conventional treatment methods, and also have the potential to be used for other beneficial uses. General use groundwaters have a mean concentration of Total Dissolved Solids of less than 3,000 milligrams per liter as determined by the Oklahoma Water Resources Board's groundwater quality monitoring network. General use groundwaters will be further subdivided as follows:

(A) Class II(A) - includes all major, unconfined groundwater basins.

(B) Class II(B) - includes all minor groundwater basins;

(C) Class II(C) - includes all major, confined groundwater basins.

(3) **Class III (Limited Use Groundwater):** These are groundwaters which have poor quality due to naturally occurring sources of contamination and could require extensive treatment for use as a source of drinking water. Limited use groundwaters have a mean concentration of Total Dissolved Solids of greater than or equal to 3000 milligrams per liter as determined by the OWRB groundwater quality monitoring network.

[Source: Amended at 9 Ok Reg 1889, eff 5-26-92]

**APPENDIX A.
DESIGNATED BENEFICIAL USES FOR SURFACE WATERS**

- (a) **Beneficial uses.** Beneficial uses are designated for specific waterbodies in the charts that follow.
- (b) **Criteria and water quality management segments.** The criteria to protect the beneficial uses are assigned in Subchapter 5, SURFACE WATER QUALITY STANDARDS. WQM Segments refer to one of the fifty-nine (59) water quality management segments in the seven (7) planning basins found in this appendix.
- (c) **Beneficial Use Codes.** The following codes are given in Appendix A and denote specific beneficial uses applicable to a specific waterbody.
- (1) EWS - Emergency Water Supply beneficial use
 - (2) PPWS - Public and Private Water Supply beneficial use
 - (3) F&W Prop. - Fish and Wildlife Propagation beneficial use
 - (A) WWAC - Warm Water Aquatic Community subcategory
 - (B) HLAC - Habitat Limited Aquatic Community subcategory
 - (C) CWAC - Cool Water Aquatic Community subcategory
 - (D) Trout - Trout Fishery (put and take) subcategory
 - (4) Ag - Agriculture beneficial use
 - (A) 1 - Class I Irrigation
 - (B) 2 - Class II Irrigation
 - (C) 3 - Class III Irrigation
 - (5) HP - Hydropower beneficial use
 - (6) M&I - Industrial and Municipal process and cooling water
 - (7) Rec - Recreation beneficial use
 - (A) PBCR - Primary Body Contact beneficial use
 - (B) SCBR - Secondary Body Contact beneficial use
 - (8) Nav - Navigation beneficial use
 - (9) Aes - Aesthetics beneficial use
- (d) **Limitations for Additional Protection.**
- (1) Limitations for additional protection are described in 785:45-5-25.
 - (2) The following symbols are used in the limitations column of the beneficial use charts in Appendix A to indicate the applicability of 785:45-5-25 for specific waters:
 - (A) "ORW" - indicating waters designated Outstanding Resource Waters;
 - (B) "HQW" - indicating waters designated High Quality Waters; and
 - (C) "SWS" - indicating waters designated Sensitive Public and Private Water Supplies.

(e) Remarks used in Appendix A. The following footnotes appear under "Remarks" in Appendix A and denote special circumstances which are associated with a specific waterbody.

(1) A footnote (1) designates those streams for which further investigations are pending. Beneficial use designations for those streams are described in Subchapter 5.

(2) A footnote (2) indicates that criteria for the beneficial use of Primary Body Contact Recreation apply regardless of the recreation use designated.

(3) A footnote (3) excludes the Scenic River designation from that portion of Lee Creek necessary for a dam to be built in the State of Arkansas with a crest elevation of no more than the 420 foot MSL elevation according to plans, specifications and conditions contained in U.S. Army Corps of Engineer Permit WD-050-03-3541 and in the Federal Energy Regulatory Commission License for Project No. 5251-002 which were approved by the U.S. Environmental Protection Agency. Changes in water quality caused by the impoundment of water by said dam shall not constitute a violation of Oklahoma's Water Quality Standards.

Basin

1

TABLE 1.

**Designated Beneficial Uses of Surface Waters
Water Quality Management Basin 1, Middle Arkansas River**

Waterbody Name and Sequence	WQM Segment	Water Supply	F&W Prop	Ag	HP	M&I	Rec	Nav	Aes	Limitations	Remarks
Arkansas River from mouth of Canadian River to the mouth of the Verdigris River including Webbers Falls Reservoir	121400	EWS	WWAC	0	0	0	PBCR	0	0		
Dirty Creek	120400	PPWS	WWAC	0		0	PBCR		0		
Tributary of Dirty Creek at SW 1/4, Sec. 31, T12N, R21E, IM	120400		HLAC	0		0	SBCR		0		
South Fork of Dirty Creek	120400		WWAC	0		0	PBCR		0		
Tributary of the South Fork of Dirty Creek at NE 1/4, Sec. 25, T11N, R19E, IM	120400		HLAC	0		0	SBCR		0		
Georges Fork	120400	EWS	WWAC	0		0	PBCR		0		
Tributary of Georges Fork at SE 1/4, Sec. 35, T12N, R19E, IM	120400	EWS	HLAC	0		0	SBCR		0		
Tributary of the South Fork of Dirty Creek at SE 1/4, Sec. 1, T12N, R18E, IM	120400		WWAC	0		0	PBCR		0		
Lower Illinois River from headwater of Robert S. Kerr Reservoir to Tenkiller Dam	121700	PPWS	Trou t	1		0	PBCR	0	0	HQW	
Upper Illinois River from Tenkiller Dam, including Tenkiller Reservoir upstream to Barren Fork confluence	121700	PPWS	CWAC	1	0	0	PBCR		0		
Caney Creek	121700	PPWS	CWAC	0			PBCR		0		
Park Hill Branch	121700		WWAC	0		0	PBCR		0		
Barren Fork from mouth upstream to Hwy. 59	121700	PPWS	CWAC	1			PBCR		0	ORW	Scenic River
Tyner Creek	121700	PPWS	CWAC	0			PBCR		0	ORW	
Dannison Hollow	121700	PPWS	CWAC	0			PBCR		0	ORW	
Peachester Creek	121700	PPWS	CWAC	0			PBCR		0	ORW	
Scraper Hollow	121700	PPWS	CWAC	0			PBCR		0	ORW	
England Hollow	121700	PPWS	CWAC	0			PBCR		0	ORW	
Green Creek	121700	PPWS	CWAC	0			PBCR		0	ORW	
Shell Branch	121700	PPWS	CWAC	0			PBCR		0	ORW	
Barren Fork from Hwy. 59 to Arkansas State Line	121700	PPWS	CWAC	1			PBCR		0	ORW	
Evansville Creek	121700	PPWS	CWAC	0			PBCR		0	ORW	
Upper Illinois River upstream of Barren Fork confluence	121700	PPWS	CWAC	1			PBCR		0	ORW	Scenic River

Waterbody Name and Sequence	WQM Segment	Water Supply	P&W Prop	Ag	HP	MAI	Rec	Nav	Aes	Limitations	Remarks
Tahlequah Creek	121700	PPWS	CWAC	0			PBCR	0		ORW	
Flint Creek	121700	PPWS	CWAC	0			PBCR	0		ORW	Scenic River
Sager Creek	121700	PPWS	CWAC	1			PBCR	0		ORW	
Ballard Creek	121700	PPWS	CWAC	0			PBCR	0		ORW	
Greenleaf Creek including Greenleaf Lake and Watershed	120400	PPWS	WWAC	0		0	PBCR	0		EWS	
Star Lake	120400		WWAC	0		0	PBCR	0			
Sand Creek	120400		HLAC	0		0	SBCR	0			
Bayou Manard	120400	PPWS	WWAC	0		0	PBCR	0			
Coody Creek	120400	PPWS	WWAC	0		0	PBCR	0			
Grand River Main Stem (Grand Neosho River) from mouth to Kansas State Line, including Fort Gibson Reservoir, Lake Madison, and (Grand) Lake O' the Cherokees	121600	PPWS	WWAC	1	0	0	PBCR	0			
Ranger Creek	121600	PPWS	WWAC	0		0	PBCR	0			
Fourteen Mile Creek	121600	PPWS	CWAC	0		0	PBCR	0		HQW	
Black Bird Creek	121600	PPWS	CWAC	0		0	PBCR	0			
Clear Creek	121600	PPWS	CWAC	0		0	PBCR	0			
Spring Creek	121600	PPWS	CWAC	0		0	PBCR	0		HQW	
Little Spring Creek	121600	PPWS	CWAC	0		0	PBCR	0		HQW	
Double Spring Creek	121600	PPWS	CWAC	0		0	PBCR	0			
Chouteau Creek	121600	PPWS	WWAC	0		0	PBCR	0			
Tributary of Chouteau Creek at SE 1/4, Sec. 13, T20N, R18E, IM	121600		WWAC	0		0	SBCR	0			
Tributary of Chouteau Creek at SE 1/4, Sec. 29, T20N, R19E, IM	121600		HLAC	0		0	SBCR	0			
Pryor Creek downstream from the road crossing in Sec. 30, T21N, R19E, IM	121610		WWAC	1		0	PBCR	0			
Pryor Creek upstream from the road crossing in Sec. 30, T21N, R19E, IM to the road crossing in Sec. 12, T21N, R18E, IM	121610	PPWS	WWAC	1		0	PBCR	0			
Pryor Creek upstream from the road crossing in Sec. 2, T21N, R18E, IM	121610		WWAC	1		0	SBCR	0			
Crutchfield Branch	121600		WWAC	0		0	PBCR	0			
Saline Creek	121600	PPWS	CWAC	0		0	PBCR	0			
Little Saline Creek	121600	PPWS	CWAC	0		0	PBCR	0			
Horse Creek	121600	EWS	WWAC	0		0	PBCR	0			

Waterbody Name and Sequence	WQM Segment	Water Supply	P&W Prop	Ag	HP	M&I	Rec	Nav	Aes	Limit-ations	Remarks
Spavinaw Creek including Spavinaw Lake and Eucha Lake and Watersheds	121600	PPWS	CWAC	1			PBCR		0	SWS	
Brush Creek	121600	PPWS	CWAC	0			PBCR		0	HQW	
Beaty Creek	121600	PPWS	CWAC	0			PBCR		0	HQW	
Rock Creek	121600	PPWS	WWAC	0		0	PBCR		0		
Big Cabin Creek downstream from the road crossing in Sec. 10, T24N, R20E, IM	121600	PPWS	WWAC	1		0	PBCR		0		
Mustang Creek	121600		WWAC	0		0	PBCR		0		
Big Cabin Creek upstream from the road crossing in Sec. 10, T24N, R20E, IM to the road crossing in Sec. 8, T26N, R20E, IM	121600		WWAC	1		0	SBCR		0		
Little Cabin Creek	121600		WWAC	0		0	PBCR		0		
Big Cabin Creek upstream from the road crossing in Sec. 8, T26N, R20E, IM	121600		WWAC	1		0	PBCR		0		
Drowning Creek	121600	PPWS	CWAC	0		0	PBCR		0		
Honey Creek	121600	PPWS	CWAC	0			PBCR		0	HQW	
Elm Creek	121600	PPWS	CWAC	0		0	PBCR		0		
Whitewater Creek	121600	PPWS	CWAC	0		0	PBCR		0		
Cave Springs Branch	121600	PPWS	CWAC	0			PBCR		0	HQW	
Elk River	121600	PPWS	CWAC	1		0	PBCR		0		
Hollow Creek	121600	PPWS	CWAC	0		0	PBCR		0		
Sycamore Creek	121600	PPWS	CWAC	0		0	PBCR		0		
Brush Creek	121600	PPWS	CWAC	0		0	PBCR		0		
Lost Creek	121600	PPWS	CWAC	0		0	PBCR		0		
Spring River	121600	PPWS	CWAC	1		0	PBCR		0		
Shawnee Branch	121600	PPWS	CWAC	0		0	PBCR		0		
Flint Branch	121600	PPWS	CWAC	0		0	PBCR		0		
Warren Branch	121600	PPWS	CWAC	0		0	PBCR		0	HQW	
Devil's Hollow	121600	PPWS	CWAC	0		0	PBCR		0		
Five Mile Creek	121600	PPWS	CWAC	0		0	PBCR		0		
Hudson Creek	121600		WWAC	0		0	PBCR		0		
Tributary of Hudson Creek at SE 1/4, Sec. 30, T27N, R23E, IM	121600		ELAC	0		0	SBCR		0		
Tar Creek	121600		ELAC				SBCR				
Verdigris River from its mouth to Oologah Reservoir Dam	121500	PPWS	WWAC	1	0	0	PBCR	0	0		

Waterbody Name and Sequence	WQM Segment	Water Supply	F&W Prop	Ag	HP	M&I	Rec	NavAes	Limit-ations	Remarks
Tributary of Verdigris River at SW 1/4, Sec. 20, T16N, R19E, IM	121500		HLAC	0		0	SBCR	0		
Coal Creek (near Wagoner)	121500	PPWS	WWAC	0		0	PBCR	0		
Tributary of Verdigris River at SE 1/4, Sec. 34, T17N, R17E, IM	121500		HLAC	0		0	SBCR	0		
Coal Creek	121500	PPWS	WWAC	0		0	PBCR	0		
Adams Creek	121500	PPWS	WWAC	0		0	PBCR	0		
Salt Creek	121500		WWAC	0		0	SBCR	0		
Tributary of Salt Creek at NW 1/4, Sec. 01, T19N, R15E, IM	121500		HLAC	0		0	SBCR	0		
Dog Creek downstream from Lake Claremore	121500	PPWS	WWAC	0		0	PBCR	0		
Cat Creek	121500	EWS	WWAC	0		0	PBCR	0		
Tributary of Cat Creek at NW 1/4, Sec. 21, T21N, R16E, IM	121500	EWS	HLAC	0		0	SBCR	0		
Lake Claremore and Watershed	121500	PPWS	WWAC	0		0	PBCR	0	SWS	
Chambers Creek	121500	EWS	HLAC	0			SBCR	0		
Mossy Creek	121500	EWS	HLAC	0			SBCR	0		
Spunky Creek	121500		WWAC	0		0	PBCR	0		
Bird Creek	121300	PPWS	WWAC	1		0	PBCR	0		
Mingo Creek	121300	EWS	WWAC	0		0	PBCR	0		
Unnamed tributary of Mingo Creek	121300	EWS	HLAC	0		0	SBCR	0		
Owasso Creek	121300		HLAC	0		0	SBCR	0		
Tributary of Owasso Creek at SE 1/4, Sec. 31, T21N, R14E, IM	121300		HLAC	0		0	SBCR	0		
Yahola Lake and Watershed	121300	PPWS	WWAC	1		0	PBCR	0	SWS	
Flat Rock Creek	121300		WWAC	0		0	SBCR	0		
Tributary of Flat Rock Creek at SE 1/4, Sec. 18, T20N, R13E, IM	121300		HLAC	0		0	SBCR	0		
Delaware Creek	121300	PPWS	WWAC	0		0	PBCR	0		
Hominy Creek downstream from Skiatook Reservoir	121300	PPWS	WWAC	2		0	PBCR	0		
Hominy Creek upstream from and including Skiatook Reservoir	121300	PPWS	WWAC	2		0	PBCR	0	SWS	
Claremore Creek	121300	PPWS	WWAC	0		0	PBCR	0		
Hominy Municipal Lake and Watershed	121300	PPWS	WWAC	1		0	PBCR	0	SWS	
Candy Creek	121300	PPWS	WWAC	0		0	PBCR	0		
Pecan Hollow Creek	121300	PPWS	WWAC	0		0	PBCR	0	NOW	

Waterbody Name and Sequence	WQM Segment	Water Supply	F&W Prop	AG	HP	M&I	Rec	Nav	Aes	Limit-ations	Remarks
Birch Creek downstream from Birch Reservoir	121300	PPWS	WWAC	0		0	PBCR		0		
Birch Reservoir and Watershed	121300	PPWS	WWAC	1		0	PBCR		0	SWS	
Bluestem Lake and Watershed	121300	PPWS	WWAC	1		0	PBCR		0	SWS	
Caney River from the mouth to the Kansas State Line including Hulah Reservoir	121400	PPWS	WWAC	1		0	PBCR		0		
Rabb Creek	121400	PPWS	WWAC	0		0	PBCR		0		
Keeler Creek	121400		WWAC	0		0	PBCR		0		
Tributary of Keeler Creek at NW 1/4 Sec. 19, T25N, R13E, IM	121400		HLAC	0		0	SBCR		0		
Sand Creek	121400	PPWS	WWAC	1		0	PBCR		0		
Buck Creek	121400	PPWS	WWAC	0		0	PBCR		0		
Coon Creek	121400	PPWS	WWAC	0		0	PBCR		0		
Little Caney River including Copan Reservoir and Watershed	121400	PPWS	WWAC	1		0	PBCR		0	SWS	
Pond Creek	121400	PPWS	WWAC	0		0	PBCR		0		
Buck Creek	121400	PPWS	WWAC	0		0	PBCR		0		
Fourmile Creek	121500		WWAC	0		0	PBCR		0		
Verdigris River from and including Oologah Reservoir to the Kansas State Line	121510	PPWS	WWAC	1	0	0	PBCR	0	0		
Blue Creek	121510	PPWS	WWAC	0		0	PBCR		0		
Spencer Creek including Chelsea Reservoir and Watershed	121510	PPWS	WWAC	1		0	PBCR		0	SWS	
Lightning Creek	121510	PPWS	WWAC	0		0	PBCR		0		
Salt Creek	121510	PPWS	WWAC	0		0	PBCR		0		
Big Creek	121510	PPWS	WWAC	0		0	PBCR		0		
California Creek	121510	PPWS	WWAC	0		0	PBCR		0		
Unnamed tributary (return flow, City of Delaware)	121510	EWS	HLAC	0		0	SBCR		0		
Tributary to Oologah Reservoir NW 1/4, Sec. 05, T26N, R16E, IM	121510	EWS	HLAC	0		0	SBCR		0		
Snow Creek	121510	PPWS	WWAC	0		0	PBCR		0		
Onion Creek	121510	PPWS	WWAC	0		0	PBCR		0		
Arkansas River from mouth of Verdigris River to Keystone Dam	120410 & 120420	EWS	WWAC	0	0	0	SBCR	0	0		(2)
Pecan Creek	120410	PPWS	WWAC	0		0	PBCR		0		

Waterbody Name and Sequence	WQM Segment	Water Supply	P&W Prop	Ag	HP	M&I	Rec	Nav	Aes	Limit-ations	Remarks
Cloud Creek	120410	PPWS	WWAC	0		0	PBCR		0		
Ash Creek	120410	PPWS	WWAC	0		0	PBCR		0		
Snake Creek	120410	PPWS	WWAC	0		0	PBCR		0		
Posey Creek	120420		WWAC	0		0	PBCR		0		
Polecat Creek downstream from Lake Heyburn	120420		WWAC	0		0	PBCR		0		
Coal Creek downstream from Sec. 35, T18N, R12E, IM	120420	PPWS	WWAC	1			PBCR		0		
Coal Creek upstream from Sec. 35, T18N, R12E, IM	120420	PPWS	HLAC	1			PBCR		0		
Rock Creek downstream from Sahoma Lake	120420		WWAC	0		0	PBCR		0		
Little Polecat Creek	120420		WWAC	0		0	SBCR		0		
Sahoma Reservoir and Watershed	120420	PPWS	WWAC	1		0	PBCR		0	SWS	
Heyburn Lake and Watershed	120420	PPWS	WWAC	1		0	PBCR		0	SWS	
Shell Creek downstream from Shell Lake	120420	PPWS	WWAC	0		0	PBCR		0		
Shell Lake and Watershed	120420	PPWS	WWAC	1		0	PBCR		0	SWS	

Basin

2

TABLE 2.

Designated Beneficial Uses of Surface Waters
Water Quality Management Basin 2, Lower Arkansas River Basin

Waterbody Name and Sequence	WQM Segment	Water Supply	P&W Prop	Ag	HP	MAI	Rec	Nav	Aes	Limit- ations	Remarks
Arkansas River from the Arkansas State Line to the mouth of the Canadian River including R.S. Kerr Reservoir	220200	PPWS	WWAC	1	0	0	PBCR	0	0		
Lee Creek downstream from the 420 ft. elevation level	220200	PPWS	WWAC	1			PBCR		0	HQW	HQW
Lee Creek upstream from the 420 ft. elevation level	220200	PPWS	WWAC	1			PBCR		0	ORW	Scenic River (3)
Wabbers Creek	220200	PPWS	WWAC	0			PBCR		0	ORW	
Briar Creek (Bear Creek)	220200	PPWS	WWAC	0			PBCR		0	ORW	
Little Lee Creek	220200	PPWS	WWAC	1			PBCR		0	ORW	Scenic River
Jenkins Creek	220200	PPWS	WWAC	1			PBCR		0	ORW	
Poteau River downstream from Brazil Creek	220100	PPWS	WWAC	1		0	PBCR		0		
Spiro Lake and Watershed	220100	PPWS	WWAC	0		0	PBCR		0	SWS	
James Fork	220100	PPWS	WWAC	0		0	PBCR		0		
Brazil Creek	220100	PPWS	WWAC	1		0	PBCR		0		
Poteau River upstream from Brazil Creek including Wister Reservoir	220100	PPWS	WWAC	1		0	PBCR		0		
Riddle Creek	220100		BLAC	0		0	SBCR		0		
Tributary of Riddle Creek at SE 1/4 Sec. 4, T07N, R26E, IM	220100		BLAC	0		0	SBCR		0		
Sugarloaf Creek	220100	PPWS	WWAC	1		0	PBCR		0		
Morris Creek	220100		WWAC	0		0	PBCR		0		
Caston Creek	220100	PPWS	WWAC	1		0	PBCR		0		
Coal Creek	220100	EWS	WWAC	0		0	PBCR		0		
Fourche Maline Creek	220100	PPWS	WWAC	1		0	PBCR		0		
Little Fourche Maline Creek	220100	PPWS	WWAC	0		0	PBCR		0		
Bandy Creek	220100		WWAC	0		0	PBCR		0		
Tributary of Bandy Creek at NE 1/4, Sec. 17, T05N, R19E, IM	220100		WWAC	0		0	SBCR		0		
Wilburton City Lake and Watershed	220100	PPWS	WWAC	1		0	PBCR		0	SWS	
Tributary of Little Fourche Maline Creek at SE 1/4, Sec. 12, T05N, R19E, IM	220100		BLAC	0		0	SBCR		0		

Waterbody Name and Sequence	WQM Segment	Water Supply	F&W Prop	Ag	HP	MLT	Rec	Nav	Aes	Limitations	Remarks
Coon Creek Lake and Watershed	220100	PPWS	WWAC	1		0	PBCR		0	SWS	
Black Fork downstream from Cedar Creek	220100	PPWS	WWAC	0		0	PBCR		0		
Black Fork upstream from Cedar Creek	220100	PPWS	WWAC	0			PBCR		0	HQW	
Cedar Creek	220100	PPWS	WWAC	0			PBCR		0		
Big Creek	220100	PPWS	WWAC	0			PBCR		0		
Tributary of Big Creek at NE 1/4, Sec. 22, T03N, R26E, IM	220100	EWS	WWAC	0		0	PBCR		0		
Oil Branch	220100		WWAC	0		0	PBCR		0		
Camp Creek	220200	PPWS	WWAC	0			PBCR		0		
Big Skin Bayou Creek	220200	PPWS	WWAC	0		0	PBCR		0		
Cache Creek	220200	PPWS	WWAC	0		0	PBCR		0		
Onion Creek	220200		BLAC	0		0	SBCR		0		
Sans Bois Creek	220200	PPWS	WWAC	0		0	PBCR		0		
John Wells Reservoir and Watershed	220200	PPWS	WWAC	0		0	PBCR		0	SWS	
Beaver Creek	220200	EWS	WWAC	0		0	PBCR		0		
Sallisaw Creek downstream from U.S. Hwy. 64	220200	PPWS	WWAC	1		0	PBCR		0		
Shilo Branch	220200		WWAC	0		0	PBCR		0		
Tributary of Shilo Branch at SW 1/4, Sec. 1, T11N, R23E, IM	220200		BLAC	0		0	SBCR		0		
Little Sallisaw Creek (Cedar Creek)	220200	PPWS	WWAC	0		0	PBCR		0		
Sallisaw Creek upstream from U.S. Hwy 64	220200	PPWS	WWAC	1		0	PBCR		0	HQW	
Brushy Creek downstream from Brushy Lake	220200	PPWS	WWAC	0		0	PBCR		0		
Brushy Lake and Watershed	220200	PPWS	WWAC	0		0	PBCR		0	SWS	
Greasy Creek	220200	PPWS	WWAC	0		0	PBCR		0		
Vian Creek	220200	PPWS	WWAC	0		0	PBCR		0		
Little Vian Creek	220200	PPWS	WWAC	2		0	PBCR		0		
Canadian River from mouth to Eufaula Reservoir Dam	220300	PPWS	WWAC	1	0	0	PBCR	0	0		
Taloka Creek	220300	PPWS	WWAC	0		0	PBCR		0		
Snake Creek	220300		WWAC	0		0	SBCR		0		
Emachaya Creek	220300	PPWS	WWAC	1		0	PBCR		0		
Canadian River including Eufaula Reservoir (excluding the N. Canadian River) to its confluence with Little River	220600	PPWS	WWAC	1		0	PBCR		0		

[illegible]

Basin

3

Basin

4

TABLE 3.

Designated Beneficial Uses of Surface Waters
Water Quality Management Basin 3, Upper Red River Basin

Waterbody Name and Sequence	WQM Segment	Water Supply	F&W Prop	Ag	HP	M&I	Rec	Nav	Ass	Limitations	Remarks
Lake Texoma	311100 & 310800	PPWS	WWAC	2	0	0	PBCR		0		
Glasses Creek	310800	PPWS	WWAC	1		0	PBCR		0		
Tributary at Old Channel Washita, NE 1/4, Sec. 33, T05S, R07E, IM	310800	EWS	HLAC	0		0	SBCR		0		
Pennington Creek	310800	PPWS	CAAC	1		0	PBCR		0	HQW	
Mill Creek	310800	PPWS	WWAC	0		0	PBCR		0		
Washita River upstream from the headwaters of Lake Texoma including Foss Reservoir	310800, 310810, 310820, 310830 & 310840	PPWS	WWAC	1		0	PBCR		0		
Oil Creek	310800	PPWS	WWAC	0		0	PBCR		0		
Caddo Creek	310800	PPWS	WWAC	0		0	PBCR		0		
Sand Creek	310800		WWAC	0		0	PBCR		0		
Rock Creek downstream from Site #18 Dam	310800	PPWS	WWAC	0		0	PBCR		0		
SCS Site #18 including Watershed	310800	PPWS	WWAC	0		0	PBCR		0	SWS	
Hickory Creek downstream from Mountain Lake	310800	PPWS	WWAC	0		0	PBCR		0		
Mountain Lake and Watershed	310800	PPWS	WWAC	0		0	PBCR		0	SWS	
Rock Creek including Arbuckle Reservoir	310800	PPWS	WWAC	1		0	PBCR		0	SWS	
Guy Sandy Creek	310800	PPWS	WWAC	0		0	PBCR		0	HQW	
Dry Sandy Creek	310800	PPWS	WWAC	1		0	PBCR		0		
Money Creek	310800	PPWS	WWAC	0		0	PBCR		0	HQW	
Chigley Sandy Creek	310800	PPWS	WWAC	0		0	PBCR		0		
Wildhorse Creek	310810	PPWS	WWAC	0		0	PBCR		0		
Sandy Creek	310810	PPWS	WWAC	0		0	PBCR		0		
Rock Creek	310810	PPWS	WWAC	0		0	PBCR		0		
Salt Creek	310810	PPWS	WWAC	0		0	PBCR		0		
Black Bear Creek downstream from Puqua Reservoir	310810	PPWS	WWAC	0		0	PBCR		0		

Waterbody Name and Sequence	WQM Segment	Water Supply	F&W Prop	Ag	HP	M&I	Rec	Nav	Aes	Limit-ations	Remarks
Fuqua Reservoir and Watershed	310810	PPWS	WWAC	0		0	PBCR		0	SWS	
Duncan Lake and Watershed	310810	PPWS	WWAC	0		0	PBCR		0	SWS	
Clear Creek downstream from Clear Creek Lake	310810	PPWS	WWAC	0		0	PBCR		0		
Clear Creek Lake and Watershed	310810	PPWS	WWAC	0		0	PBCR		0	SWS	
Humphreys Lake and Watershed	310810	PPWS	WWAC	0		0	PBCR		0	SWS	
Kickapoo Sandy Creek	310810	PPWS	WWAC	0		0	PBCR		0		
Turkey Sandy Creek	310810		WWAC	0		0	PBCR		0		
Tributary of Turkey Sandy Creek at SE 1/4, Sec. 26, T02N, R01E, IM	310810		WWAC	0		0	PBCR		0		
W. Sandy Creek (upper) upstream from Sec. 34, T02N, R01E, IM	310810		HLAC	0		0	SBCR		0		
W. Sandy Creek (lower) downstream from Sec. 27, T02N, R01E, IM	310810		WWAC	0		0	PBCR		0		
Red Branch	310810		WWAC	0		0	SBCR		0		
Rush Creek downstream from U.S. Hwy. 77 near Pauls Valley	310810		HLAC	0		0	SBCR		0		
Rush Creek upstream from U.S. Hwy. 77 near Pauls Valley	310810		WWAC	0		0	PBCR		0		
Cherokee Sandy Creek	310810	PPWS	WWAC	0		0	PBCR		0		
Peavine Creek	310810	PPWS	WWAC	0		0	PBCR		0		
Washington Creek	310810	PPWS	WWAC	0		0	PBCR		0		
Pauls Valley Reservoir and Watershed	310810	PPWS	WWAC	0		0	PBCR		0	SWS	
Owl Creek	310810		WWAC	0		0	PBCR		0		
Beef Creek	310810	EWS	HLAC	0		0	SBCR		0		
Tributary of Beef Creek at SE 1/4, Sec. 15, T04N, R02W, IM	310810	EWS	HLAC	0		0	SBCR		0		
Finn Creek	310810	PPWS	WWAC	0		0	PBCR		0		
Criner Creek	310810	PPWS	WWAC	0		0	PBCR		0		
Colbert Creek	310810	PPWS	WWAC	0		0	PBCR		0		
Roaring Creek	310810	PPWS	WWAC	0		0	PBCR		0		
Lafflin Creek	310810	PPWS	WWAC	0		0	PBCR		0		
Winter Creek	310810	PPWS	WWAC	0		0	PBCR		0		
Little Washita River	310820	PPWS	WWAC	1		0	PBCR		0		
Gladys Creek downstream from U.S. Hwy. 277	310820		HLAC	0		0	SBCR		0		
Gladys Creek upstream from U.S. Hwy. 277	310820	PPWS	WWAC	0		0	PBCR		0		

Waterbody Name and Sequence	WQM Segment	Water Supply	F&W Prop	Ag	HP	M&I	Rec	Nav	Aes	Limit-Remarks ations
Bitter Creek	310820	PPWS	WWAC	0		0	PBCR		0	
East Fork of Bitter Creek	310820	PPWS	WWAC	0		0	PBCR		0	
West Fork of Bitter Creek	310820	PPWS	WWAC	0		0	PBCR		0	
Tributary of Washita River at NE 1/4, Sec. 35, T07N, R07W, IM	310820		HLAC	0		0	SBCR		0	
Ionine Creek	310820	PPWS	WWAC	0		0	PBCR		0	
Jack Hollow Creek	310820	PPWS	WWAC	0		0	PBCR		0	
Spring Creek including Chickasha Reservoir	310830	PPWS	WWAC	0		0	PBCR		0	
Stinking Creek	310830	PPWS	WWAC	0		0	PBCR		0	
Delaware Creek	310830		WWAC	0		0	SBCR		0	
Sugar Creek	310830		WWAC	0		0	SBCR		0	
Tributary of Sugar Creek at NW 1/4, Sec. 29, T11N, R11W, IM	310830		HLAC	0		0	SBCR		0	
Cobb Creek downstream from Fort Cobb Lake	310830	PPWS	WWAC	0		0	PBCR		0	
Fort Cobb Lake and Watershed	310830	PPWS	WWAC	0		0	PBCR		0	SWS
Lake Creek	310830	PPWS	WWAC	0		0	PBCR		0	SWS
Stinking Creek	310830	PPWS	WWAC	0		0	PBCR		0	
Rainy Mountain Creek downstream from S.H. 9	310830		WWAC	0		0	PBCR		0	
Rainy Mountain Creek upstream from S.H. 9	310830		WWAC	0		0	SBCR		0	
Oak Creek	310830	PPWS	WWAC	0		0	PBCR		0	
Two Baby Creek	310830		WWAC	0		0	PBCR		0	
Cavalry Creek	310830	PPWS	WWAC	0		0	PBCR		0	
N. Cavalry Creek	310830	EWS	HLAC	0		0	SBCR		0	
Tributary to N. Cavalry Creek at NW 1/4, Sec. 11, T09N, R17W, IM	310830	EWS	HLAC	0		0	SBCR		0	
Boggy Creek	310830		WWAC	0		0	PBCR		0	
Beaver Creek	310830		WWAC	0		0	SBCR		0	
Barnitz Creek	310830	PPWS	WWAC	0		0	PBCR		0	
East Barnitz Creek	310830	PPWS	WWAC	0		0	PBCR		0	
West Barnitz Creek	310830	PPWS	WWAC	0		0	PBCR		0	
Turkey Creek downstream from Clinton Lake	310830		WWAC	0		0	PBCR		0	
Clinton Lake and Watershed	310830	PPWS	WWAC	0		0	PBCR		0	SWS

Waterbody Name and Sequence	WQM Segment	Water Supply	P&W Prop	Ag	HP	M&I	Rec	Nav	Aes	Limit- ations	Remarks
Oak Creek	310830	PPWS	WWAC	0		0	PBCR		0		
Panther Creek	310840	PPWS	WWAC	0		0	PBCR		0		
Quartermaster Creek	310840	PPWS	WWAC	0		0	PBCR		0		
Ray Creek	310840	PPWS	WWAC	0		0	PBCR		0		
White Shield Creek	310840		HLAC	0		0	SBCR		0		
Sandstone Creek	310840	PPWS	WWAC	0		0	PBCR		0		
Dead Indian Creek	310840	PPWS	WWAC	0		0	PBCR		0		
Sergeant Major Creek	310840	PPWS	HLAC	0		0	SBCR		0		
Croton Creek	310840	PPWS	WWAC	0		0	PBCR		0		
Rush Creek	310840	PPWS	WWAC	0		0	PBCR		0		
Hickory Creek	311100	PPWS	WWAC	1		0	PBCR		0		
Anadarche Creek downstream from Lake Murray	311100	PPWS	WWAC	0		0	PBCR		0		
Lake Murray and Watershed	311100	PPWS	WWAC	1		0	PBCR		0	SWS	
Red River from headwaters of Lake Texoma to Cache Creek	311100 & 311120	PPWS	WWAC	0		0	PBCR		0		
Walnut Bayou	311100	PPWS	WWAC	0			PBCR		0		
Simon Creek	311100	PPWS	WWAC	0		0	PBCR		0		
Walnut Creek	311100	PPWS	WWAC	2		0	PBCR		0		
Whiskey Creek	311100		HLAC	0		0	SBCR		0		
Cottonwood Creek	311100	PPWS	WWAC	1		0	PBCR		0		
Mud Creek	311100	PPWS	WWAC	0		0	PBCR		0		
Clear Creek	311100	PPWS	WWAC	1		0	PBCR		0		
North Mud Creek	311100	PPWS	HLAC	1		0	PBCR		0		
Tributary of North Mud Creek at SW 1/4, Sec. 34, T04S, R04W, IM	311100		HLAC	0		0	SBCR		0		
West Mud Creek	311100	PPWS	WWAC	1		0	PBCR		0		
Negro Creek	311100	PPWS	WWAC	0		0	PBCR		0		
Willow Branch	311100	PPWS	WWAC	0		0	PBCR		0		
Crooked Creek	311100	PPWS	WWAC	0		0	PBCR		0		
Deer Creek	311100	PPWS	WWAC	0		0	PBCR		0		
Red Creek	311100	PPWS	WWAC	0		0	PBCR		0		
Fleetwood Creek	311100	PPWS	WWAC	0		0	PBCR		0		
Beaver Creek downstream from Maurika Reservoir	311200	PPWS	WWAC	1		0	PBCR		0		

[illegible]

[illegible]

Basin

4

TABLE 4.

Designated Beneficial Uses of Surface Waters
Water Quality Management Basin 4, Lower Red River

Waterbody Name and Sequence	WQM Segment	Water Supply	F&W Prop	Ag	HP	M&I	Rec	Nav	Aes	Limit-ations	Remarks
Red River from the Arkansas State Line to the Kiamichi River	410100	PPWS	WWAC	2		0	PBCR		0		
Norwood Creek	410100	PPWS	WWAC	0		0	PBCR		0		
Waterhole Creek	410100	PPWS	WWAC	0		0	PBCR		0		
Buzzard Creek	410100		WWAC	0		0	PBCR		0		
Tributary of Buzzard Creek at SE 1/4, Sec. 07, T07S, R22E, IM	410100		HLAC	0		0	SBCR		0		
Garland Creek	410100		WWAC	0		0	PBCR				
Tributary of Garland Creek at SE 1/4, Sec. 34, T06S, R21E, IM	410100		HLAC	0		0	SBCR		0		
Little River from the Arkansas State Line to Pine Creek Dam	410200 & 410210	PPWS	CWAC	1			PBCR		0	HQW	
Rock Creek	410200	PPWS	CWAC	0		0	PBCR		0		
Mountain Fork River downstream from U.S. Hwy 70 bridge	410210	PPWS	CWAC	1		0	PBCR		0		
Mountain Fork River upstream from U.S. Hwy 70 bridge to Broken Bow Dam	410210	PPWS	Trou t	1			PBCR		0	HQW	
Upper Mountain Fork River from Broken Bow Dam including Broken Bow Reservoir to the 600 foot elevation level	410210	PPWS	CWAC	1	0		PBCR		0	SWS	
Egypt Creek	410210	PPWS	CWAC	0			PBCR		0	SWS	
Otter Creek	410210	PPWS	CWAC	0			PBCR		0	SWS	
Panther Creek	410210	PPWS	CWAC	0			PBCR		0	ORW	
Buffalo Creek	410210	PPWS	CWAC	0			PBCR		0	SWS	
Upper Mountain Fork River upstream from the 600 foot elevation level	410210	PPWS	CWAC	1			PBCR		0	ORW	Scenic River
Boktuklo Creek	410210	PPWS	CWAC	1			PBCR		0	ORW	
Blue Creek	410210	PPWS	CWAC	0			PBCR		0	ORW	
Big Eagle Creek	410210	PPWS	CWAC	1			PBCR		0	ORW	
Little Eagle Creek	410210	PPWS	CWAC	0			PBCR		0	ORW	
Cucumber Creek	410210	PPWS	CWAC	1			PBCR		0	ORW	
Beech Creek	410210	PPWS	CWAC	1			PBCR		0	ORW	
Cow Creek	410210	PPWS	CWAC	1			PBCR		0	ORW	

Waterbody Name and Sequence	WQM Segment	Water Supply	F&W Prop	Ag	HP	M&I	Rec	Nav	Aes	Limit-ations	Remarks
Yanubbe Creek	410200	PPWS	CWAC	0		0	PBCR		0		
Tributary of Yanubbe Creek at NE 1/4, Sec. 29, T06S, R25E, IM	410200		HLAC	0		0	SBCR		0		
Mud Creek	410200	EWS	WWAC	0		0	SBCR		0		
Tributary of Mud Creek at SE 1/4, Sec. 31, T07S, R24E, IM	410100		HLAC	0		0	SBCR		0		
Yashau Creek	410200	PPWS	CWAC	1		0	PBCR		0		
Lukfata Creek	410210	PPWS	CWAC	0			PBCR		0	HQW	
Glover River	410210	PPWS	CWAC	1			PBCR		0	HQW	
Cedar Creek	410210	PPWS	CWAC	1			PBCR		0	HQW	
Carter Creek	410210	PPWS	CWAC	0			PBCR		0	HQW	
Pine Creek	410210	PPWS	CWAC	0			PBCR		0	HQW	
West Fork	410210	PPWS	CWAC	0		0	PBCR		0	HQW	
Bluff Creek	410210	PPWS	CWAC	0			PBCR		0	HQW	
East Fork	410210	PPWS	CWAC	0			PBCR		0	HQW	
Horse Head Creek	410210	PPWS	WWAC	1		0	PBCR		0		
Cypress Creek	410210	PPWS	CWAC	0		0	PBCR		0	HQW	
Little River upstream from and including Pine Creek Reservoir	410210	PPWS	CWAC	1	0		PBCR		0	HQW	
Pine Creek	410210	PPWS	CWAC	0			PBCR		0	HQW	
Terrapin Creek	410210	PPWS	CWAC	0			PBCR		0	HQW	
Houston Creek	410210	PPWS	CWAC	0			PBCR		0	HQW	
Cloudy Creek	410210	PPWS	CWAC	0			PBCR		0	HQW	
Jack Creek	410210	PPWS	CWAC	0			PBCR		0	HQW	
Black Fork	410210	PPWS	CWAC	0			PBCR		0	HQW	
Red River upstream from the Kiamichi River to the Blue River	410400	PPWS	WWAC	0		0	PBCR		0		
Kiamichi River including Hugo Reservoir to U.S. Hwy. 271 Bridge near Clayton	410300	PPWS	WWAC	1		0	PBCR		0		
Gates Creek	410300	PPWS	CWAC	1		0	PBCR		0		
Bird Creek	410300	PPWS	WWAC	0		0	PBCR		0		
Long Creek	410300	PPWS	WWAC	0		0	PBCR		0		
North Fork	410300	PPWS	WWAC	0		0	PBCR		0		
Frazier Creek	410300	PPWS	CWAC	0		0	PBCR		0		
Rock Creek	410300	PPWS	CWAC	0		0	PBCR		0		
Cedar Creek	410300	PPWS	CWAC	0			PBCR		0	HQW	

Waterbody Name and Sequence	WQM Segment	Water Supply	F&W Prop	Ag	HP	MAI	Rec	Nav	Aes	Limit-ations	Remarks
Beaver Creek	410300	PPWS	WWAC	1		0	PBCR		0		
Tennile Creek	410300	PPWS	WWAC	0		0	PBCR		0		
Buck Creek	410300	PPWS	WWAC	1		0	PBCR		0		
Clayton Lake and Watershed	410300	PPWS	WWAC	0		0	PBCR		0	SWS	
Kiamichi River upstream from U.S. Hwy 271 Bridge near Clayton	410310	PPWS	WWAC	1		0	PBCR		0		
Jackfork Creek including Sardis Reservoir	410310	PPWS	WWAC	0			PBCR		0	SWS	
Buffalo Creek	410310	PPWS	WWAC	0			PBCR		0	SWS	
Rock Creek	410310	PPWS	WWAC	0		0	PBCR		0		
Carl Albert Lake and Watershed	410310	PPWS	WWAC	0		0	PBCR		0	SWS	
Talihina Lake and Watershed	410310	PPWS	WWAC	0		0	PBCR		0	SWS	
Pigeon Creek	410310	PPWS	WWAC	1		0	PBCR		0		
Horse Creek downstream from the borders of Sec. 10 & 15, T07S, R17E, IM	410400	PPWS	WWAC	1		0	PBCR		0		
Horse Creek upstream from the borders of Sec. 10 & 15, T07S, R17E, IM	410400		WWAC	1		0	SBCR		0		
Tributary of Horse Creek at NE 1/4, Sec. 04, T07S, R17E, IM	410400		HLAC	0		0	SBCR		0		
Muddy Boggy Creek	410400	PPWS	WWAC	0		0	PBCR		0		
Lick Creek	410400	PPWS	WWAC	0		0	PBCR		0		
Clear Boggy Creek	410400	PPWS	WWAC	0		0	PBCR		0		
Caney Creek	410400		WWAC	0		0	SBCR		0		
Delaware Creek	410400	PPWS	WWAC	0		0	PBCR		0		
Sandy Creek	410400		WWAC	0		0	PBCR		0		
Tributary of Sandy Creek at SE 1/4, Sec. 14, T02S, R08E, IM	410400		HLAC	0		0	SBCR		0		
(Byrds) Mill Creek	410400	PPWS	WWAC	0		0	PBCR		0		
McGee Creek including McGee Creek Reservoir	410400	PPWS	WWAC	0			PBCR		0	SWS	
North Boggy Creek downstream from Atoka Reservoir	410400	PPWS	WWAC	0		0	PBCR		0		
Tributary of North Boggy Creek at NW 1/4, Sec. 29, T01S, R12E, IM	410400		HLAC	0		0	SBCR		0		
North Boggy Creek upstream from and including Atoka Reservoir	410400	PPWS	WWAC	1			PBCR		0	SWS	
Coal Creek	410400	PPWS	WWAC	0			PBCR		0		
Caney Creek	410400	PPWS	WWAC	0		0	PBCR		0		

[illegible]

Basin

5

TABLE 5.

Designated Beneficial Uses of Surface Waters
Water Quality Management Basin 5, Canadian River

Waterbody Name and Sequence	WQM Segment	Water Supply	F&W Prop	Ag	M&I	Rec	Nav	Aes	Limitations	Remarks
North Canadian River from Canadian River to S.H. 99 bridge	520500 & 520510	PPWS	WWAC	0	0	PBCR		0		
Deep Fork of Canadian River downstream from Arcadia Reservoir	520700	PPWS	WWAC	2	0	PBCR		0		
Wolf Creek downstream from Lake Henryetta	520700		WWAC	0	0	PBCR		0		
Coal Creek	520700	EWS	WWAC	0	0	SBCR		0		
Henryetta Lake and Watershed	520700	PPWS	WWAC	0	0	PBCR		0	SWS	
Moore Creek	520700		WWAC	0	0	PBCR		0		
Burgess Creek at Monteruma Creek NE 1/4, Sec. 08, T12N, R13E, IM	520700	EWS	WWAC	0	0	PBCR		0		
Cussetah Creek	520700		WWAC	0	0	PBCR		0		
Tributary of Cussetah at NE 1/4, Sec. 12, T13N, R13E, IM	520700		HLAC	0	0	SBCR		0		
Salt Creek downstream from Lake Okmulgee	520700	PPWS	WWAC	0	0	PBCR		0		
Okmulgee Lake and Watershed	520700	PPWS	WWAC	0	0	PBCR		0	SWS	
Flat Rock Creek	520700	PPWS	WWAC	0	0	PBCR		0		
Tributary of Adams Creek at NW 1/4, Sec. 05, T14N, R12E, IM	520700	EWS	WWAC	0	0	PBCR		0		
Little Deep Fork Creek downstream from Sand Creek	520700		WWAC	0	0	PBCR		0		
Little Deep Fork Creek upstream from Sand Creek to State Hwy. 48 Bridge	520700	PPWS	HLAC	0	0	SBCR		0		
Little Deep Fork Creek upstream from State Hwy. 48 Bridge	520700	PPWS	WWAC	0	0	PBCR		0		
Tributary of Little Deep Fork Creek at SE 1/4, Sec. 06, T15N, R08E, IM	520700		HLAC	0	0	SBCR		0		
Muyaka Creek	520700	PPWS	WWAC	1	0	PBCR		0		
Buckeye Creek	520700	PPWS	WWAC	1	0	PBCR		0		
Okemah Lake and Watershed	520700	PPWS	WWAC	0	0	PBCR		0	SWS	
Salt Creek	520700	PPWS	WWAC	0	0	PBCR		0		
Camp Creek downstream from Stroud Lake	520700	PPWS	WWAC	0	0	PBCR		0		

Waterbody Name and Sequence	WQM Segment	Water Supply	F&W Prop	Ag	HP	M&I	Rec	Nav	Aes	Limit- ations	Remarks
Stroud Lake and Watershed	520700	PPWS	WWAC	0		0	PBCR		0	SWS	
Dry Creek	520700	PPWS	WWAC	0		0	PBCR		0		
West Beaver Creek	520700		WWAC	0		0	SBCR		0		
Deer Creek	520700	PPWS	WWAC	0		0	PBCR		0		
Robinson Creek	520700	PPWS	WWAC	0		0	PBCR		0		
Quapaw Creek	520700	PPWS	WWAC	0		0	PBCR		0		
Meeker Lake and Watershed	520700	PPWS	WWAC	0		0	PBCR		0	SWS	
Bellcow Creek	520700	PPWS	WWAC	0		0	PBCR		0		
Chandler Lake and Watershed	520700	PPWS	WWAC	0		0	PBCR		0	SWS	
Kickapoo Creek	520700	PPWS	WWAC	0		0	PBCR		0		
East Captain Creek	520700	PPWS	WWAC	0		0	PBCR		0		
Bear Creek	520700	PPWS	WWAC	0		0	PBCR		0		
Smith Creek	520700	PPWS	HLAC	1		0	PBCR		0		
Coon Creek	520700		WWAC	1		0	PBCR		0		
Coffee Creek downstream from the boundaries of Sec. 22 & 23, T14N, R02W, IM	520710	PPWS	HLAC	1		0	PBCR		0		
Coffee Creek upstream from the boundaries of Sec. 22 & 23, T14N, R02W, IM	520710	PPWS	WWAC	1		0	PBCR		0		
Arcadia Reservoir and Watershed	520710	PPWS	WWAC	1		0	PBCR		0	SWS	
Bad Creek	520500	PPWS	WWAC	0		0	PBCR		0		
Alabama Creek	520500	PPWS	WWAC	0		0	PBCR		0		
Weleetka Lake and Watershed	520500	PPWS	WWAC	0		0	PBCR		0	SWS	
Newoka Creek downstream from the boundaries of Sec. 27 & 28, T09N, R06E, IM	520500	EWS	HLAC	2		0	PBCR		0		
Fish Creek	520500	PPWS	WWAC	0		0	PBCR		0		
Graves Creek	520500	PPWS	WWAC	0		0	PBCR		0		
Little Newoka Creek	520500	PPWS	WWAC	0		0	PBCR		0		
Newoka Lake and Watershed	520500	PPWS	WWAC	0		0	PBCR		0	SWS	
Newoka Creek upstream from the boundaries of Sec. 27 & 28, T09N, R06E, IM	520500	PPWS	HLAC	2		0	SBCR		0		
Tributary of Newoka Creek at NW 1/4, Sec. 16, T09N, R05E, IM	520500		HLAC	0		0	SBCR		0		
Flat Rock Creek	520510	PPWS	WWAC	0		0	PBCR		0		
Sand Creek	520510		HLAC	0		0	SBCR		0		

Waterbody Name and Sequence	WQM Segment	Water Supply	F&W Prop	AG	HP	M&I	Rec	Nav	Aes	Limit-ations	Remarks
Tributary of Sand Creek at SW 1/4, Sec. 34, T11N, R08E, IM	520510		HLAC	0		0	SBCR		0		
Turkey Creek	520510	PPWS	WWAC	0		0	PBCR		0		
Tecumseh Lake and Watershed	520510	PPWS	WWAC	0		0	PBCR		0	SWS	
Shan Creek	520510		HLAC	0		0	SBCR		0		
Shawnee Twin Lakes and Watershed	520510	PPWS	WWAC	0		0	PBCR		0	SWS	
North Deer Creek	520510	PPWS	WWAC	0		0	PBCR		0		
Tributary of the North Canadian River at NE 1/4, Sec. 36, T12N, R01E, IM	520510		HLAC	0		0	SBCR		0		
North Canadian River from State Hwy. 99 Bridge to Portland Street Bridge, Oklahoma City	520510 & 520520	EWS	WWAC	0		0	PBCR		0		
Choctaw Creek	520520	EWS	HLAC	0		0	SBCR		0		
Tributary of Choctaw Creek at NW 1/4, Sec. 27, T12N, R01W, IM	520520		HLAC	0		0	PBCR		0		
Crutcho Creek from North Canadian River to S.E. 15th Street, Oklahoma City	520520		WWAC	0		0	PBCR		0		
Soldier Creek	520520		WWAC	0		0	PBCR		0		
Tributary of Soldier Creek at NW 1/4, Sec. 13, T11N, R02W, IM	520520		WWAC	0		0	SBCR		0		
Crutcho Creek upstream from S.E. 15th Street, Oklahoma City	520520		HLAC	0		0	SBCR		0		
Tributary of Crutcho Creek at SW 1/4, Sec. 16, T11N, R02W, IM	520520		WWAC	0		0	PBCR		0		
Cherry Creek	520520		HLAC	0		0	SBCR		0		
Crooked Oak Creek	520520	PPWS	WWAC	1		0	PBCR		0		
North Canadian River from Portland Street Bridge to Canton Reservoir Dam	520520 & 520530	PPWS	WWAC	0		0	PBCR		0		
Mustang Creek	520520		WWAC	0		0	PBCR		0		
Shell Creek	520530	PPWS	WWAC	0		0	PBCR		0		
Purcell Creek	520530	PPWS	WWAC	0		0	PBCR		0		
Six Mile Creek	520530	PPWS	WWAC	0		0	PBCR		0		
Minnehaha Creek	520530	PPWS	WWAC	0		0	SBCR		0		
Canadian River from its confluence with Little River to Buckhead Creek	520600 & 520800	PPWS	WWAC	0		0	PBCR		0		
Little River	520800	PPWS	WWAC	1		0	PBCR		0		
Holdenville Reservoir and Watershed	520800	PPWS	WWAC	0		0	PBCR		0	SWS	

Waterbody Name and Sequence	WQM Segment	Water Supply	F&W Prop	AP	HP	M&I	Rec	Nav	Aes	Limit-ations	Remarks
Bird Creek	520800		HLAC	0		0	SBCR		0		
Tributary of Bird Creek at NW 1/4, Sec. 06, T06N, R09E, IM	520800		WWAC	0		0	SBCR		0		
Salt Creek	520800	PPWS	WWAC	0		0	PBCR		0		
Thunderbird Lake and Watershed	520810	PPWS	WWAC	1			PBCR		0	SWS	
Tributary of Canadian River at SE 1/4, Sec. 18, T05N, R07E, IM	520600		HLAC	0		0	SBCR		0		
Jumper Creek	520600	EWS	WWAC	1		0	PBCR		0		
Canadian Sandy Creek	520600	PPWS	WWAC	1		0	PBCR		0		
Little Sandy Creek	520600	PPWS	WWAC	1		0	PBCR		0		
Spring Brook Creek	520600	PPWS	WWAC	1		0	PBCR		0		
Pond Creek	520600	PPWS	WWAC	0		0	PBCR		0		
Canadian River upstream from its confluence with Buckhead Creek to the US Hwy. 81 bridge	520610		HLAC	2		0	SBCR		0		
Buckhead Creek	520610	PPWS	WWAC	0		0	PBCR		0		
Tributary of Canadian River at NE 1/4, Sec. 35, T06N, R01W, IM	520610		HLAC	0		0	SBCR		0		
Walnut Creek	520610		WWAC	1		0	PBCR		0		
Pond Creek (return flow, City of Newcastle)	520610	PPWS	WWAC	0		0	PBCR		0		
Tributary of Pond Creek at NE 1/4, Sec. 14, T09N, R04W, IM	520610		HLAC	0		0	SBCR		0		
Cow Creek	520610	PPWS	WWAC	0		0	PBCR		0		
Dry Creek	520610	PPWS	WWAC	0		0	PBCR		0		
Store Creek	520610	PPWS	WWAC	0		0	PBCR		0		
Buggy Creek	520610	EWS	WWAC	0		0	PBCR		0		
Tributary of Canadian River at SW 1/4, Sec. 03, T10N, R07W, IM	520610		HLAC	0		0	SBCR		0		
Canadian River upstream from US Hwy. 81 bridge	520610 & 520620	EWS	WWAC	2		0	PBCR		0		
Dear Creek	520620	PPWS	WWAC	0		0	PBCR		0		
Little Deep Creek	520620		HLAC	0		0	PBCR		0		
Little Dear Creek	520620	PPWS	WWAC	0		0	PBCR		0		
Horse Creek	520620	PPWS	WWAC	0		0	PBCR		0		
Tributary of Canadian River at SE 1/4, Sec. 04, T15N, R14W, IM	520620		HLAC	0		0	SBCR		0		
Squirrel Creek	520620	PPWS	WWAC	0		0	PBCR		0		

[illegible]




TABLE 6.

Designated Beneficial Uses of Surface Waters
Water Quality Management Basin 6, Upper Arkansas River

Waterbody Name and Sequence	WQM Segment	Water Supply	FLW Prop	Ag	HP	M&X	Rec	Nav	Aes	Limit-ations	Remarks
Arkansas River upstream from and including Keystone Reservoir to Kaw Dam	621200	EWS	WWAC	2		0	PBCR		0		
Cimarron River upstream from Keystone Reservoir to the Kansas State Line	620900 620910 & 620920	EWS	WWAC	3		0	PBCR		0		
Tiger Creek	620900		WWAC	0		0	PBCR		0		
Euchee Creek downstream from Sec. 05, T17N, R06E, IM	620900	EWS	WWAC	0		0	PBCR		0		
Euchee Creek upstream from Sec. 05, T17N, R06E, IM	620900	EWS	WWAC	0		0	SBCR		0		
Cottonwood Creek	620900	EWS	WWAC	0		0	PBCR		0		
Wildhorse Creek	620900	EWS	WWAC	0		0	PBCR		0		
Skull Creek	620900	EWS	WWAC	0		0	PBCR		0		
Salt Creek	620900	PPWS	WWAC	0		0	PBCR		0		
Council Creek	620900	PPWS	WWAC	0		0	PBCR		0		
Big Creek downstream from Cushing Lake	620900	PPWS	WWAC	0		0	PBCR		0		
Cushing Lake and Watershed	620900	PPWS	WWAC	0		0	PBCR		0	SWS	
Stillwater Creek downstream from Little Stillwater Creek	620900	PPWS	WWAC	0		0	PBCR		0		
Little Stillwater Creek	620900	PPWS	WWAC	0		0	PBCR		0		
Stillwater Creek from Little Stillwater Creek to Sec. 32, T19N, R03E, IM	620900	EWS	HLAC	0		0	PBCR		0		
Stillwater Creek upstream from Sec. 33, T19N, R03E to the Lake Carl Blackwell Dam	620900	EWS	HLAC	0		0	SBCR		0		
Brush Creek	620900		HLAC	0		0	SBCR		0		
Boomer Creek below Boomer Lake	620900	PPWS	WWAC	0		0	PBCR		0		
Boomer Lake and Watershed	620900	PPWS	WWAC	0		0	PBCR		0	SWS	
McMurtry Lake and Watershed	620900	PPWS	WWAC	0		0	PBCR		0	SWS	
Carl Blackwell Lake and Watershed	620900	PPWS	WWAC	0		0	PBCR		0	SWS	
Sand Creek	620900		HLAC	0		0	SBCR		0		
Dugout Creek	620900	PPWS	WWAC	0		0	PBCR		0		
Fitzgerald Creek	620900	PPWS	WWAC	0		0	PBCR		0		

Waterbody Name and Sequence	WQM Segment	Water Supply	F&W Prop	AT	HP	MAI	Rec	Nav	Aes	Limit-ations	Remarks
Langston Lake and Watershed	620900	PPWS	WWAC	0		0	PBCR		0	SWS	
Beaver Creek	620900	PPWS	WWAC	0		0	PBCR		0		
Skeleton Creek downstream from Bitter Creek	620900	PPWS	WWAC	2		0	PBCR		0		
Wolf Creek	620910	PPWS	WWAC	0		0	PBCR		0		
Otter Creek	620910	PPWS	WWAC	0		0	PBCR		0		
Horse Creek	620910	PPWS	WWAC	0		0	PBCR		0		
Bitter Creek	620910	PPWS	WWAC	0		0	PBCR		0		
Skeleton Creek from Bitter Creek to Boggy Creek	620900	EWS	HLAC	0		0	SBCR		0		
Hackberry Creek	620910	EWS	WWAC	0		0	SBCR		0		
Skeleton Creek upstream from Boggy Creek	620900	PPWS	WWAC	1		0	PBCR		0		
Tributary of Boggy Creek at NW 1/4, Sec. 14, T22N, R06W, IM	621010		HLAC	0		0	SBCR		0		
Cottonwood Creek	620910	PPWS	WWAC	2		0	PBCR		0		
Guthrie Lake and Watershed	620910	PPWS	WWAC	0		0	PBCR		0	SWS	
Liberty Lake and Watershed	620910	PPWS	WWAC	0		0	PBCR		0	SWS	
Chisholm Creek	620910	PPWS	WWAC	0		0	PBCR		0		
Deer Creek	620910	PPWS	WWAC	0		0	PBCR		0		
Bluff Creek	620910	PPWS	WWAC	0		0	PBCR		0		
Kingfisher Creek	620910		WWAC	0		0	PBCR		0		
Uncle John Creek	620910		WWAC	0		0	PBCR		0		
Dead Indian Creek	620910	PPWS	WWAC	0		0	PBCR		0		
Tributary of Dead Indian Creek at NE 1/4, Sec. 19, T15N, R08W, IM	620910	EWS	HLAC	0		0	SBCR		0		
Otter Creek	620910	PPWS	WWAC	0		0	PBCR		0		
Turkey Creek	620910	PPWS	WWAC	0		0	PBCR		0		
Dry Salt Creek	620910		HLAC	0		0	SBCR		0		
Tributary of Dry Salt Creek at NW 1/4, Sec. 15, T21N, R08W, IM	620910		HLAC	0		0	SBCR		0		
Cooper Creek	620910	PPWS	WWAC	0		0	PBCR		0		
Salt Creek downstream from the Blaine-Kingfisher County Line	620910	EWS	WWAC	2		0	SBCR		0		
Salt Creek upstream from the Blaine-Kingfisher County Line	620910	EWS	HLAC	2		0	SBCR		0		
Spring Creek	620910	PPWS	WWAC	0		0	PBCR		0		
Hoyle Creek	620910	PPWS	WWAC	0		0	PBCR		0		

Waterbody Name and Sequence	WQM Segment	Water Supply	F&W Prop	As	HP	M&I	Rec	Nav	Aes	Limit-ations	Remarks
Deep Creek	620910	PPWS	WWAC	0		0	PBCR		0		
Elm Creek	620910	PPWS	WWAC	0		0	PBCR		0		
Indian Creek	620910	PPWS	WWAC	0		0	PBCR		0		
Sand Creek	620920	PPWS	WWAC	0		0	PBCR		0		
Gypsum Creek	620920	PPWS	WWAC	0		0	PBCR		0		
Cottonwood Creek	620920	PPWS	WWAC	0		0	PBCR		0		
Eagle Chief Creek	620920	PPWS	WWAC	0		0	PBCR		0		
Lake Creek	620920		WWAC	0		0	PBCR		0		
Cheyenne Creek	620920	PPWS	WWAC	0		0	PBCR		0		
Barney Creek	620920	PPWS	WWAC	0		0	PBCR		0		
Griever Creek	620920	PPWS	WWAC	0		0	PBCR		0		
East Griever Creek	620920	PPWS	WWAC	0		0	PBCR		0		
Main Creek	620920	PPWS	WWAC	0		0	PBCR		0		
Ewers Creek	620920	PPWS	WWAC	0		0	PBCR		0		
Dog Creek	620920	EWS	WWAC	2		0	PBCR		0		
Sand Creek	620920	PPWS	WWAC	0		0	PBCR		0		
Chimney Creek	620920	PPWS	WWAC	0		0	PBCR		0		
White Horse Creek	620920	PPWS	WWAC	0		0	PBCR		0		
Doe Creek	620920	PPWS	WWAC	0		0	PBCR		0		
Long Creek	620920	PPWS	WWAC	0		0	PBCR		0		
Red Horse Creek	620920	PPWS	WWAC	0		0	PBCR		0		
Anderson Creek	620920	PPWS	WWAC	0		0	PBCR		0		
Traders Creek	620920	PPWS	WWAC	0		0	PBCR		0		
Moccasin Creek	620920	PPWS	WWAC	0		0	PBCR		0		
Sand Creek	620920	PPWS	WWAC	0		0	PBCR		0		
Buffalo Creek	620920	PPWS	WWAC	0		0	PBCR		0		
Sleeping Bear Creek	620920	PPWS	WWAC	0		0	PBCR		0		
Sand Creek	620920	PPWS	WWAC	0		0	PBCR		0		
Day Creek	620920	PPWS	WWAC	0		0	PBCR		0		
Keno Creek	620920	PPWS	WWAC	0		0	PBCR		0		
Cimarron River from Kansas State Line near Englewood, Kansas to the Kansas State Line near Forgan, Oklahoma	620930	PPWS	WWAC	0		0	PBCR		0		
Snake Creek	620930	PPWS	WWAC	0		0	PBCR		0		

Waterbody Name and Sequence	WQM Segment	Water Supply	F&W Prop	Ag	HP	MAI	Rec	Nav	Aes	Limit-ations	Remarks
Redoubt Creek	620930	PPWS	WWAC	0		0	PBCR		0		
Horse Creek	620930	EWS	WWAC	0		0	SBCR		0		
Crooked Creek	620930	PPWS	WWAC	0		0	PBCR		0		
Cottonwood Creek	620930	PPWS	WWAC	0		0	PBCR		0		
Bug Creek	621200	PPWS	WWAC	0		0	PBCR		0		
Black Bear Creek	621200	PPWS	WWAC	2		0	PBCR		0		
Camp Creek	621200	PPWS	WWAC	0		0	PBCR		0		
Pawnee Lake and Watershed	621200	PPWS	WWAC	1		0	PBCR		0	SWS	
Oak Creek	621200	PPWS	WWAC	0		0	PBCR		0		
Tributary of Oak Creek at SE 1/4, Sec. 27, T21N, R03E, IM	621200		WWAC	0		0	PBCR		0		
Cow Creek downstream from Perry Lake	621200	PPWS	WWAC	0		0	PBCR		0		
Perry Lake and Watershed	621200	PPWS	WWAC	0		0	PBCR		0	SWS	
Salt Creek	621200	PPWS	WWAC	0		0	PBCR		0		
Fairfax Lake and Watershed	621200	PPWS	WWAC	0		0	PBCR		0	SWS	
Little Chief Creek	621200	PPWS	WWAC	0		0	PBCR		0		
Phillips Lake and Watershed	621200	PPWS	WWAC	0		0	PBCR		0	SWS	
Tributary of Salt Creek at SW 1/4, Sec. 34, T27N, R06E, IM	621200		HLAC	0		0	SBCR		0		
Elm Creek	621200	PPWS	WWAC	0		0	PBCR		0		
Doga Creek	621200	PPWS	WWAC	0		0	PBCR		0		
Greasy Creek	621200		WWAC	0		0	PBCR		0		
Red Rock Creek	621200		WWAC	2		0	PBCR		0		
Tributary of Red Rock Creek at NW 1/4, Sec. 07, T23N, R02E, IM	621200		HLAC	0		0	SBCR		0		
Salt Fork of the Arkansas River including Great Salt Plains Reservoir	621000	PPWS	WWAC	3		0	PBCR		0		
Bois d'Arc Creek	621000	PPWS	WWAC	1		0	PBCR		0		
Spring Creek downstream from Sec. 03, T27N, R02E, IM	621000	EWS	WWAC	1		0	PBCR		0		
Spring Creek upstream from Sec. 10, T27N, R02E, IM to Sec. 27, T28N, R02E, IM	621000	EWS	HLAC	1		0	SBCR		0		
Spring Creek upstream from Sec. 34, T28N, R02E, IM	621000	EWS	WWAC	1		0	PBCR		0		
Chikaskia River	621100	PPWS	WWAC	1		0	PBCR		0		
Duck Creek	621100	PPWS	WWAC	0		0	PBCR		0		

[illegible]

Basin 7

TABLE 7.

Designated Beneficial Uses of Surface Waters
Water Quality Management Basin 7, Panhandle Region

Waterbody Name and Sequence	WQM Segment	Water Supply	FWW Prop	Ag	HP	M&I	Rec	Nav	Aes	Limitations	Remarks
North Canadian River upstream from and including Canton Reservoir to Hwy 50	720500	PPWS	WWAC	3		0	PBCR		0		
Cheyenne Creek	720500	PPWS	WWAC	0		0	PBCR		0		
Deep Creek	720500	PPWS	WWAC	0		0	PBCR		0		
Bent Creek	720500	PPWS	WWAC	0		0	PBCR		0		
Camp Creek	720500	PPWS	WWAC	0		0	PBCR		0		
Kizer Creek	720500	PPWS	WWAC	0		0	PBCR		0		
Cottonwood Creek	720500	PPWS	WWAC	0		0	PBCR		0		
Persimmon Creek	720500	PPWS	WWAC	0		0	PBCR		0		
North Persimmon Creek	720500	PPWS	WWAC	0		0	PBCR		0		
South Persimmon Creek	720500	PPWS	WWAC	0		0	PBCR		0		
Indian Creek	720500	PPWS	WWAC	0		0	PBCR		0		
North Canadian (Beaver) River upstream from Hwy. 50 to Lake Optima	720500		WWAC	3		0	PBCR		0		
Wolf creek including Fort Supply Reservoir	720500	PPWS	WWAC	0		0	PBCR		0	SWS	
Sixteenmile Creek	720500	PPWS	WWAC	0		0	PBCR		0	SWS	
Little Wolf Creek	720500	PPWS	WWAC	0		0	PBCR		0	SWS	
Buzzard Creek	720500	PPWS	WWAC	0		0	PBCR		0	SWS	
Twentyfive Mile Creek	720500	PPWS	WWAC	0		0	PBCR		0	SWS	
Willow Creek	720500	PPWS	WWAC	0		0	PBCR		0	SWS	
Rock Creek	720500	PPWS	WWAC	0		0	PBCR		0	SWS	
Otter Creek	720500	PPWS	WWAC	0		0	PBCR		0		
Clear Creek	720500	PPWS	WWAC	0		0	PBCR		0		
Kiowa Creek	720500	PPWS	WWAC	0		0	PBCR		0		
Camp Creek	720500	PPWS	WWAC	0		0	PBCR		0		
Sand Creek	720500	PPWS	WWAC	0		0	PBCR		0		
Coon Creek	720500	PPWS	WWAC	0		0	PBCR		0		
Mexico Creek	720500	PPWS	WWAC	0		0	PBCR		0		
Duck Pond Creek	720500	PPWS	WWAC	0		0	PBCR		0		
Camp Creek	720500	PPWS	WWAC	0		0	PBCR		0		

Waterbody Name and Sequence	WQM Segment	Water Supply	F&W Prop	Ag	HP	M&I	Rec	Nav	Aes	Limitations	Remarks
Clear Creek	720500	PPWS	WWAC	0		0	PBCR		0		
Cottonwood Creek	720500	PPWS	WWAC	0		0	PBCR		0		
South Fork of Clear Creek	720500	PPWS	WWAC	0		0	PBCR		0		
North Fork of Clear Creek	720500	PPWS	WWAC	0		0	PBCR		0		
Home Creek	720500	PPWS	WWAC	0		0	PBCR		0		
Sixmile Creek	720500	PPWS	WWAC	0		0	PBCR		0		
Willow Creek	720500	PPWS	WWAC	0		0	PBCR		0		
Sharp Creek	720500	PPWS	WWAC	0		0	PBCR		0		
Jackson Creek	720500	PPWS	WWAC	0		0	PBCR		0		
Bull Creek	720500	PPWS	WWAC	0		0	PBCR		0		
Fulton Creek	720500	PPWS	WWAC	0		0	PBCR		0		
Sand Creek	720500	PPWS	WWAC	0		0	PBCR		0		
Palo Duro Creek	720500	PPWS	WWAC	0		0	PBCR		0		
Chiquita Creek	720500	PPWS	WWAC	0		0	PBCR		0		
Hackberry Creek	720500	PPWS	WWAC	0		0	PBCR		0		
North Canadian (Beaver) River upstream from Lake Optima to Texas State Line	720510	PPWS	WWAC	1		0	PBCR		0		
Coldwater Creek	720510	PPWS	WWAC	0		0	PBCR		0		
Pony Creek	720510	PPWS	WWAC	0		0	PBCR		0		
Goff Creek	720510	PPWS	WWAC	0		0	PBCR		0		
Dry Sand Draw	720510										(1)
Tepee Creek	720510	PPWS	WWAC	0		0	PBCR		0		
Sand Creek	720510	PPWS	WWAC	0		0	PBCR		0		
North Canadian (Beaver) River upstream from Texas State Line to New Mexico State Line	720510	PPWS	WWAC	1		0	PBCR		0	HQW	
Cieneguilla Creek from mouth to New Mexico State Line	720510	PPWS	WWAC	0		0	PBCR		0		
Cimarron River upstream from the Colorado State Line to the New Mexico State Line	720900	PPWS	WWAC	0		0	PBCR		0	HQW	
South Picket House Draw	720900	PPWS	WWAC	0		0	PBCR		0		
Cold Springs Creek	720900	PPWS	WWAC	0		0	PBCR		0		
Gallinas Cañon	720900	PPWS	WWAC	0		0	PBCR		0		
Water Canyon	720900	PPWS	WWAC	0		0	PBCR		0		
South Carrizo Creek	720900	PPWS	WWAC	0		0	PBCR		0		
Cottonwood Canyon Creek	720900	PPWS	WWAC	0		0	PBCR		0		

Waterbody Name and Sequence	WQM Segment	Water Supply	F&W Prop	Ag	HP	M&I	Rec	Nav	Aes	Limit- ations	Remarks
Texasquite Creek	720900	PPWS	WWAC	0		0	PBCR		0		
North Carrizo Creek	720900	PPWS	WWAC	0		0	PBCR		0		
Carrizozo Creek	720900	PPWS	WWAC	0		0	PBCR		0		

Source: Amended at 9 Ok Reg 1889, eff 5-26-92; Amended at 9 Ok Reg 2625, eff 6-25-92; Amended at 10 Ok Reg 3312, eff 6-25-93; Revoked and reenacted at 11 Ok Reg 2959, eff 6-13-94; Revoked and reenacted at 12 Ok Reg , eff 7-27-95]

APPENDIX B.
AREAS WITH WATERS OF RECREATIONAL AND/OR ECOLOGICAL SIGNIFICANCE

The following tables list National and State parks, National forests, wildlife areas, wildlife management areas, wildlife refuges (Table 1) and areas which contain federally listed threatened or endangered species pursuant to the Federal Endangered Species Act (Table 2).

TABLE 1 - National and State Parks, National Forests, Wildlife Areas, Wildlife Management Areas, and Wildlife Refuges

PROTECTED AREA/WATER	WQM SEGMENT
Adair State Park	121700
Alabaster Caverns State Park	620920
Altus-Lugert Wildlife Management Area	311510
Arrowhead State Park	220600
Atoka Wildlife Management Area	410400
Beaver River Wildlife Management Area	720500
Beaver State Park	720500
Beavers Bend Resort State Park	410200
Bernice State Park	121600
Black Kettle National Grasslands	310840
Black Kettle Wildlife Management Area	310840
Black Mesa State Park/Preserve	720900
Blue River Wildlife Management Area	310800
Boggy Depot State Park	410400
Boiling Springs State Park	720500
Boswell State Park	410400
Broken Bow Wildlife Management Area	410210
Candy Wildlife Management Area	121300
Canton Wildlife Management Area	720500
Cherokee State Parks I, II, III	121600
Cherokee Landing State Park	121700

Chickasaw National Recreation Area	310800
Chickasaw Wildlife Management Area	310800
Chouteau Wildlife Management Area	121500
Clayton Lake State Park	410300
Cookson Hills Wildlife Management Area	220200
Cooper Wildlife Management Area	720500
Copan Wildlife Management Area	121400
Crowder Lake State Park	310830
Deep Fork National Wildlife Refuge	520700
Deep Fork Wildlife Management Area	520700
Disney/Little Blue State Parks	121600
Dripping Springs State Park (Delaware)	121700
Dripping Springs State Park (Okmulgee)	520700
Ellis Co. Wildlife Management Area	520600
Eufaula Wildlife Management Area	520500 520700 220600
Fobb Bottom Wildlife Management Area	311100
Fort Cobb State Park	310830
Fort Cobb Wildlife Management Area	310830
Fort Gibson Wildlife Management Area	121600
Fort Supply Wildlife Management Area	720500
Foss State Park	310830
Fountainhead State Park	520700
Gary Sherrer Wildlife Management Area	410310
Great Plains State Park	621010
Great Salt Plains State Park	621010
Greenleaf State Park	120400
Gruber/Cherokee Wildlife Management Area	120400
Hackberry Flat Wildlife Management Area	311310
Heavener Runestone State Park	220100

Heyburn State Park	120400
Heyburn Wildlife Management Area	120400
Hickory Creek Wildlife Management Area	311100
Hochatown State Park	410200
Honey Creek State Park	121600
Hugo Wildlife Management Area	410300
Hulah Wildlife Management Area	121400
James M. Collins Wildlife Management Area	220600
John Dahl Wildlife Management Area	621200
Kaw Wildlife Management Area	621210
Keystone State Park	620900
Keystone Wildlife Management Area	620900 621200
Lake Eucha State Park	121600
Lake Murray State Park	311100
Lexington Wildlife Management Area	520600
Little River National Wildlife Refuge	410200
Little River State Park	520810
Love Valley Wildlife Management Area	311100
McClellan-Kerr Wildlife Management Area	120400
McCurtain Co. Wilderness Area	410210
McGee Creek State Park	410400
McGee Creek Wildlife Management Area	410400
Mountain Park Wildlife Management Area	311500
Oklahoma Bat Caves National Wildlife Refuge	121600
Oklmulgee State Park	520700
Oklmulgee Wildlife Management Area	520700
Oologah Wildlife Management Area	121510
Optima National Wildlife Refuge	720510
Optima Wildlife Management Area	720510

Osage Hills State Park	121400
Osage-Western Wall Rock Creek Wildlife Management Area	121400
Ouachita National Forest	410210 410310 220100
Ouachita Wildlife Management Area	220100
Ouachita-Homer Johnson Wildlife Management Area	220100
Packsaddle Wildlife Management Area	520620
Pine Creek State Park	410210
Pine Creek Wildlife Management Area	410201
Pushmataha Wildlife Management Area	410300
Quartz Mountain State Resort Park	311510
Raymond Gary State Park	410300
Red Rock Canyon State Park	310830
Redbud Valley Conservancy Area	121300
Rita Blanca National Grasslands	720510
Robbers Cave State Park	220100
Robbers Cave Wildlife Management Area	220100
Robert S. Kerr State Wildlife Management Area	220200
Roman Nose State Park	620910
Sallisaw State Park	220200
Sandy Sanders Wildlife Management Area	311800
Salt Plains National Wildlife Refuge	621010
Sequoyah Bay State Park	121600
Sequoyah National Wildlife Refuge	220200
Sequoyah State Park/Western Hills Resort Park	121600
Skiatook Wildlife Management Area	121300
Snowdale State Park	121600
Spavinaw State Park	121600

Spavinaw Hills Wildlife Management Area	121600
Spiro Mound State Park	220200
Stinchcomb Wildlife Refuge	520520
Stringtown Wildlife Management Area	410400
Sutton Wilderness Area	520810
Talimena State Park	410310
Tenkiller State Park	121700
Tenkiller Wildlife Management Area	121700
Texoma State Resort Park	310800
Texoma/Washita Arm Wildlife Management Area	310800
Tiak Wildlife Management Area	410100 410200
Tishomingo National Wildlife Refuge	310800
Tishomingo Wildlife Management Area	310800
Twin Bridges State Park	121600
Wahshashe State Park	121400
Walnut Creek State Park	621200
Washita National Wildlife Refuge	310840
Waurika Wildlife Management Area	311210
Webbers Falls Wildlife Management Area	120400
Wichita Mountains National Wildlife Refuge	311310 311500
Wister State Park	220100
Wister Wildlife Management Area	220100

TABLE 2 - Areas Which contain federally listed Threatened or Endangered Species pursuant to the Federal Endangered Species Act

PROTECTED AREA/WATER	WQM SEGMENT
Black Fork Creek in Pushmataha County from its junction with Little River upstream to Oklahoma Highway 144 crossing.	410210
East Fork and West Fork Creek. East Fork of Glover Creek (River), main channel in Pushmataha County from its junction with the West Fork Glover Creek (River) upstream to 4 air miles north-northwest of the community of Betnel	410210
Glover Creek (River), main channel in Pushmataha County from Oklahoma Highway 7 crossing upstream to the junction of the East Fork and West Fork of the Glover Creek (River)	410210
Kiamichi River above Hugo Reservoir	410300
Little River, main channel in Pushmataha County from the mouth to Cloudy Creek upstream to the Pushmataha County Line	410210
Little River below Pine Creek Reservoir	410200 410210
Mountain Fork Creek (River), main Channel in McCurtain county, from mouth of Boktukola Creek 6 air miles south-southwest of Smithville, upstream to the Oklahoma-Arkansas State line	410210
Neosho (Grand) River above Miami	121600
West Fork Glover Creek (River), main channel in Pushmataha County from its junction with the East Fork Glover River upstream to the community of Battiest	410210

[Source: Amended at 9 Ok Reg 1889, eff 5-26-92; Revoked and reenacted at 12 Ok Reg , eff 7-27-95]

APPENDIX C.
SUITABILITY OF WATER FOR LIVESTOCK AND IRRIGATION USES

(a) The intake of highly mineralized water by animals can cause physiological disturbances of varying degrees. Lactation and reproduction are disturbed by continuous use of water of unfavorable mineral composition. In some cases, particular ions within total salinity such as nitrate, fluoride, selenium salts and molybdenum may be harmful to livestock.

(b) Sufficient supplies of good quality water have always been critically important in all forms of agricultural enterprise. Because of the vast number of agricultural uses made of water, this beneficial use is assigned to all Oklahoma streams. It is recognized, however, that many streams are less suitable for irrigation purposes than others. The classification set forth herein is intended only as a guide in using water for this beneficial use, not in limiting the allowable levels for a stream.

Class	Suitability	Salt Concentration (mg/L)*
I	Suitable under almost all conditions	Under 700
II	Suitability dependent on crop, soil, climate, etc.	700-2,100
III	Unsuitable under most conditions	Over 2,100

*Estimated as equivalent to total dissolved solids.

(c) These guidelines are applied to the irrigation beneficial use designation for the yearly mean standard of the dissolved solid concentration in Oklahoma streams. The resulting beneficial use designations are displayed in Appendix A.

(d) For the watering of livestock the limits of tolerance vary depending on the species of animal, kind of salt present, climate, etc. "Safe upper limits" vary from 2,860 mg/L for poultry to 15,600 mg/L for sheep. For temporary use, sheep can tolerate up to 18,600 mg/L. Therefore, no absolute limitation for this beneficial use is appropriate.

APPENDIX D.
CLASSIFICATIONS FOR GROUNDWATER IN OKLAHOMA

Classifications for the major groundwater basins in Oklahoma are designated in this appendix. The map outlining the basins found on page D-3 of this appendix are not drawn to exact scale and should be used for general reference only. Additional hydrogeologic data is necessary to determine whether a particular tract of land overlies a certain groundwater basin.

[Source: Amended at 9 Ok Reg 1889, eff 5-26-92]

APPENDIX E.

[RESERVED]

[Source: Amended at 9 Ok Reg 1889, eff 5-26-92]

APPENDIX F.
STATISTICAL VALUES OF THE HISTORICAL DATA FOR
MINERAL CONSTITUENTS OF WATER QUALITY
(BEGINNING OCTOBER 1976 ENDING SEPTEMBER 1983)

SEGMENT	MONITORING STATION	CHLORIDE (mg/L)		SULFATE (mg/L)		TOTAL DISSOLVED SOLIDS AT 180°C (mg/L)	
		YEARLY MEAN STANDARD	SAMPLE STANDARD	YEARLY MEAN STANDARD	SAMPLE STANDARD	YEARLY MEAN STANDARD	SAMPLE STANDARD
120400	1945	563	794	126	165		
	1946	313	412	91	116		
	AVG	472	656	113	147		
120410	16557	649	843	145	179	998	1168
120420	1644	774	1014	150	180		
	1645	695	881	150	183		
	1650	703	934	173	220		
	AVG	708	905	152	186	1398*	1743*
121300	1765	96	135	31	41		
	17805	88	113	64	84		
	1784	87	112	62	79		
	AVG	91	121	52	67	440*	544*
121400	1730	43	59	28	36		
	1742	128	178	263	477		
	1755	127	170	37	47		
	AVG	96	132	116	199	461*	585*
121500	1714	41	54	59	79		
	1760	74	101	71	95		
	17862	62	80	64	81	335	403
	1788	57	73	67	89		
	1790	70	94	58	75		
	AVG	60	80	64	84	335	403

* When information obtained from Appendix B, Oklahoma's Water Quality Standards, 1982.

SEGMENT	MONITORING STATION	CHLORIDE (mg/L)		SULFATE (mg/L)		TOTAL DISSOLVED SOLIDS AT 180°C (mg/L)	
		YEARLY MEAN STANDARD	SAMPLE STANDARD	YEARLY MEAN STANDARD	SAMPLE STANDARD	YEARLY MEAN STANDARD	SAMPLE STANDARD
121510	1710	66	94	58	133		
121600	1850	28	38	116	167		
	1880	18	23	63	82		
	1905	13	17	42	54		
	19122	17	21	30	50		
	1915	33	49	53	72		
	19155	60	103	134	222		
	1935	17	20	43	51	187	206
	AVG	25	36	67	96	187	206
121610	19156	103	152	117	159		
121700	1955	15	18	25	33		
	1960	17	23	25	34		
	1965	19	27	24	34		
	1970	12	16	24	33		
	1980	46	70	48	77	156	194
	AVG	21	30	29	41	156	194
220100	24735	12	16	21	28		
	2485	12	15	22	29		
	24944	60	100	58	84	157	199
	AVG	20	31	28	36	157	199
220200	2464	247	330	74	92	490*	596*
220300	2450	83	96	52	60	320	358
220600	2315	354	475	268	361		
	2316	70	120	76	117		
	2317	292	385	234	318		
	AVG	241	330	194	268	612*	777*
310800	3310	112	142	574	765	1192	1527
310810	3281	114	149	772	981		
	3285	145	199	717	923		
	AVG	133	180	738	946		
310820							
310830	3244	119	177	1227	1467	2004	2391
	3255	142	182	1197	1494	1244	2725
	3265	237	370	973	1241		
	AVG	160	249	1124	1398	2043	2599

SEGMENT	MONITORING STATION	CHLORIDE (mg/L)		SULFATE (mg/L)		TOTAL DISSOLVED SOLIDS AT 180°C (mg/L)	
		YEARLY MEAN STANDARD	SAMPLE STANDARD	YEARLY MEAN STANDARD	SAMPLE STANDARD	YEARLY MEAN STANDARD	SAMPLE STANDARD
410600	3325	41	67	33	47		
410700							
520500	2420	351	452	169	218	1032	1285
	2422	324	412	140	185		
	AVG	346	423	163	211	1032	1285
520510	2417	307	395	146	188		
520520	2399	220	261	259	316		
	24155	739	873	198	246	1207	1537
	AVG	504	595	280	278	1207	1537
520530	2390	281	324	446	606		
	2395	269	341	443	588		
	AVG	270	324	415	519	1145*	1399*
520600	2294	261	345	318	428		
520610	2292	261	362	449	590		
520620	2285	310	456	557	695	1463	1841
520700	2424	218	282	137	187		
	2425	220	286	101	134		
	2435	226	296	95	128	723	927
	AVG	222	288	111	149	723	927
520710	24235	252	327	156	201	844	1090
520800	2300	100	127	34	43		
	2310	719	1048	58	87		
	AVG	532	752	55	81	1551*	2083*
520810						265*	294*
620900	1610	4084	5695	549	707	7953	10362
	1615	3708	5103	441	564		
	AVG	3894	5395	494	635	7553*	10012*
620910	1584			1901	2400		
	1591	6638	8976	723	908	14809	19580
	15972	176	221	255	306	885	1041
	15975	205	266	246	300	875	1087
	1600	5053	6779	666	847		
	1605	683	1008	543	730		
	AVG	4568	6439	730	927	9042	12466

AGENCY	MONITORING STATION	CHLORIDE (mg/L)		SULFATE (mg/L)		TOTAL DISSOLVED SOLIDS AT 180°C (mg/L)	
		YEARLY MEAN STANDARD	SAMPLE STANDARD	YEARLY MEAN STANDARD	SAMPLE STANDARD	YEARLY MEAN STANDARD	SAMPLE STANDARD
310840	3242	163	251	1228	1532	2377	3038
311100	3155	1904	2591	869	1163		
	3157	467	256	151	242		
	3159	460	687	180	266		
	3160	1670	2353	727	1005	4064	5347
	AVG	1059	1508	455	634	4064	5347
311200	31272	2163	2927	1744	2706		
	3135	144	198	222	310		
	3136	320	436	272	389		
	AVG	229	313	246	348		
311210	3134	66	90	317	436		
311300	3090	62	94	133	171		
	3110	81	105	80	99	478	570
		73	101	109	138	478	570
311310	3112	16	23	22	27	126	151
	311505	355	547	140	216		
	AVG	292	450	116	179	126	151
311500	3045	347	543	879	1187	1801	2323
1510	3015	2263	3778	1417	1879		
	3030	6750	10488	1427	1841		
	AVG	4541	1859	1422	1860	2334*	2815*
311600	3005	740	1123	1745	2128		
	30111	743	966	1597	2068	3730	4762
	AVG	704	1011	1680	2102	3730	4762
311800	3035	10940	15147	1892	2271	37568*	58087*
410100	33682	320	442	227	310		
410200	3385	33	49	22	28		
410210	3371	11	16	19	26		
	3379	13	19	51	84		
	3390	31	53	134	243		
	AVG	18	29	66	113		
410300	3362	17	25	23	30		
	33675	17	24	24	33		
	AVG	17	24	23	32		
410310	3357	11	14	<20	<20	31	38
410400	3340	38	53	52	75		
	3350	104	145	56	82		
	AVG	53	74	54	77	114*	172*

SEGMENT	MONITORING STATION	CHLORIDE (mg/L)		SULFATE (mg/L)		TOTAL DISSOLVED SOLIDS AT 180°C (mg/L)	
		YEARLY MEAN STANDARD	SAMPLE STANDARD	YEARLY MEAN STANDARD	SAMPLE STANDARD	YEARLY MEAN STANDARD	SAMPLE STANDARD
620920	15795	7054	10309	1840	2983	16864	25021
	15796	477	678	2004	2560	3753	4756
	AVG	3518	5131	1929	2753	10200	14788
621000	1505	4786	6974	648	829	10834	15265
	15226	1176	1583	298	376		
	AVG	3065	4405	481	613	10834	15265
621010	14845	397	574	951	1179	1886	2297
621100	1520	379	573	167	236		
621200	14814	428	643	122	169		
	1525	714	1030	171	228	1112	1409
	1530	574	860	39	51		
	AVG	567	837	114	153	1112	1409
621210		482*	728*	132*	182*		
720500	2340	1449	1885	891	1195	3817	4910
	2375	438	544	590	773	1893	2382
	2380	291	362	614	829		
	AVG	868	1118	736	984	2575	3275
720510	2325	96*	161*	79*	106*	541*	690*
720900							

[Source: Amended at 9 Ok Reg/889, eff 5-26-92]

Alphabetized List of Streams in
Oklahoma's Water Quality Standards 1991
Appendix A

Adams Ck.	121500	p. A6
Adams Ck.	520700	p. A26
Alabama Ck.	520500	p. A27
Anadarche Ck. downstream from Lake Murray	311100	p. A16
Anderson Ck.	620920	p. A33
Arcadia Res. and Watershed	520710	p. A27
Arkansas River from mouth of Verdigris River to Keystone Dam	120410 & 120420	p. A8
Arkansas River from mouth of Canadian River to the mouth of the Verdigris River including Webber's Falls Reservoir	121400	p. A4
Arkansas River from the Arkansas State Line to the mouth of the Canadian River incl. the R.S. Kerr Reservoir	220200	p. A10
Arkansas River upstream from and incl. Keystone Res. to Kaw Dam	621200	p. A31
Arkansas River upstream from Kaw Dam to Kansas State Line	621210	p. A35
Ash Ck.	120410	p. A8
Ash Ck.	220600	p. A11
Bad Ck.	520500	p. A27
Ballard Creek	121700	p. A4
Barney Ck.	620920	p. A33
Barnitz Ck., East	301830	p. A15
Barnitz Ck., West	301830	p. A15
Barnitz Ck.	310830	p. A15
Barren Fork from mouth upstream to Hwy 59	121700	p. A4
Barren Fork, Hwy 59 to Arkansas State line	121700	p. A4
Bayou Manard	120400	p. A4
Bear Ck.	520700	p. A27
Beaty Ck.	121600	p. A5
Beaver Ck.	310830	p. A15

Beaver Ck. downstream from Waurika Res.	311200	p. A16
Beaver Ck. upstream from and incl. Waurika Res.	311210	p. A16
Beaver Ck.	410300	p. A22
Beaver Ck.	620900	p. A31
Beaver Ck.	621210	p. A35
Beech Ck.	410210	p. A21
Bellcow Ck.	520700	p. A26
Bent Ck.	720500	p. A37
Big Ck.	121510	p. A8
Big Cabin Ck. upstream from the road crossing in S10, T24N, R20EIM to the road crossing in S8, T26N, R20EIM	121600	p. A6
Big Cabin Ck. upstream from the road crossing in S8, T26N, R20EIM	121600	p. A6
Big Cabin Ck. downstream from the road crossing in S10, T24N, R20EIM	121600	p. A6
Big Ck.	220100	p. A10
Big Skin Bayou Ck.	220200	p. A10
Big Ck. downstream from Cushing Lake	620900	p. A31
Birch Res. and Watershed	121300	p. A7
Bird Ck.	121300	p. A7
Bird Ck.	410300	p. A22
Bird Ck.	520800	p. A28
Bird Ck., Trib at NW 1/4 S6, T6N, R9E	520800	p. A28
Bitter Ck.	310820	p. A14
Bitter Ck., East Fork	310820	p. A14
Bitter Ck., West Fork	310820	p. A14
Bitter Ck. Downstream of S3 & 2, T1N, R21WIM	311600	p. A19
Bitter Ck. upstream of S3 & 2, T1N, R21WIM	311600	p. A19

Bitter Ck.	620910	p. A32
Bitter Ck.	621100	p. A34
Black Bird Ck.	121600	p. A5
Black Fork downstream from Cedar Ck.	220100	p. A10
Black Bear Ck. downstream from Fuqua Res.	310810	p. A13
Black Fork	410210	p. A22
Black Bear Ck.	621200	p. A34
Blue Ck.	121510	p. A8
Blue Ck.	220600	p. A11
Blue Ck.	311310	p. A17
Blue Beaver Ck.	311310	p. A17
Blue Ck.	410210	p. A21
Blue River upstream from State Hwy 48A bridge to State Hwy 7 bridge	410600	p. A24
Blue River downstream from the State Hwy 48A bridge to State Hwy 7 bridge	410600	p. A24
Blue River upstream from State Hwy 7 bridge	410700	p. A24
Bluestem Lake and Watershed	121300	p. A7
Bluff Ck.	410210	p. A22
Bluff Ck.	620910	p. A32
Bluff Ck.	621100	p. A34
Boggy Ck.	310830	p. A15
Bois d'Arc Ck.	621000	p. A34
Boktuklo Ck.	410210	p. A21
Boomer Lake and Watershed	620900	p. A31
Boomer Ck. below Boomer Lake	620900	p. A31
Brazil Ck.	220100	p. A10
Briar Ck. (Bear Ck.)	220200	p. A10
Brown Lake and Watershed	220600	p. A11
Brush Ck.	121600	p. A6
Brush Ck.	121600	p. A5

Brushy Lake and Watershed	220200	p. A11
Brushy Ck. downstream from Brushy Lake	220200	p. A11
Brushy Ck.	220600	p. A11
Buck Ck.	121400	p. A8
Buck Ck.	121400	p. A8
Buck Ck.	410300	p. A23
Buckeye Ck.	520700	p. A26
Buckhead Ck.	520610	p. A29
Buffalo Ck.	311510	p. A18
Buffalo Ck.	410210	p. A21
Buffalo Ck.	410310	p. A23
Buffalo Ck.	620920	p. A33
Bug Ck.	621200	p. A33
Buggy Ck.	520610	p. A29
Bull Ck.	311800	p. A18
Bull Ck.	720500	p. A38
Bullwacker Ck.	621000	p. A35
Buzzard Ck.	720500	p. A37
Cache Ck.	220200	p. A11
Cache Ck, East, downstream from Lake Ellsworth	311300	p. A17
Cache Ck.	311300	p. A16
Cache Ck., West, upstream from Panther Ck.	311310	p. A17
Cache Ck., West, downstream from Panther Ck.	311310	p. A17
Caddo Ck.	310800	p. A13
Caddo Ck.	410600	p. A24
California Ck.	121510	p. A8
California Ck., unnamed Trib. (return flow, City of Delaware)	121510	p. A8
Camp Ck.	220200	p. A10
Camp Ck. downstream from Stroud Lake	520700	p. A26
Camp Ck.	621200	p. A34

Camp Ck.	720500	p. A37
Camp Ck.	720500	p. A37
Camp Ck.	720500	p. A37
Canadian River from mouth to Eufaula Res. Dam	220300	p. A11
Canadian River incl. Eufaula Res. (excluding N. Canadian River) to its confluence with Little River Mud Ck.	220600	p. A11
Canadian River, Trib. at SE1/4 S18, T5N, R7E	520600	p. A28
Canadian Sandy Ck.	520600	p. A28
Canadian River from its confluence with Little River to Buckhead Ck.	520600 & 520800	p. A28
Canadian River upstream from its confluence with Buckhead Ck. to the US Hwy 81 bridge	520610	p. A28
Canadian River, unnamed Trib. at NE1/4 S35, T6N, R1W	520610	p. A29
Canadian River upstream from US Hwy 81 Bridge	520610 & 520620	p. A29
Candy Ck.	121300	p. A7
Caney River from the mouth to the Kansas State Line incl. Hulah Res.	121400	p. A7
Caney Creek	121700	page A4
Caney Ck.	410400	p. A23
Caney Boggy Ck.	410400	p. A24
Captain Ck., East	520700	p. A27
Captain Ck.	520700	p. A27
Carl Albert Lake and Watershed	410310	p. A23
Carl Blackwell Lake and Watershed	620900	p. A31
Carrizo Ck., North	720900	p. A39
Carrizo Ck., South	720900	p. A39
Carrizozo Ck.	720900	p. A39
Carter Ck.	410210	p. A22
Caston Ck.	220100	p. A10
Cavalry Ck.	310830	p. A15

Cave Springs Branch	121600	p. A6
Cedar Ck.	220100	p. A10
Cedar Ck.	410210	p. A22
Cedar Ck.	410300	p. A22
Chambers Ck.	121500	p. A7
Chandler Lake and Watershed	520700	p. A26
Cherokee Sandy Ck.	310810	p. A14
Chetonia Ck.	310820	p. A14
Cheyenne Ck.	620920	p. A33
Cheyenne Ck.	720500	p. A37
Chigley Sandy Ck.	310800	p. A13
Chikaskia River	621100	p. A34
Chimney Ck.	620920	p. A33
Chiquita Ck.	720500	p. A38
Chisholm Ck.	620910	p. A32
Choctaw Ck.	520520	p. A28
Chouteau Ck., unnamed Trib. at SE1/4 sec. 13, T20N, R18E	121600	p. A5
Chouteau Ck.	121600	p. A5
Chun Ck. upstream from S15, T4N, R14EIM	220600	p. A11
Chun Ck. in and downstream from S15, T4N, R14EIM	220600	p. A11
Cienequilla Ck. from mouth to New Mexico State Line	720510	p. A38
Cimarron River upstream from Keystone Res. to the Kansas State Line	620900, 620910, &620920	p. A31
Cimarron River from Kansas State Line near Englewood, Kansas to the Kansas State Line near Forgan, Oklahoma	620930	p. A33
Cimarron River upstream from the Colorado State Line to the New Mexico State Line	720900	p. A38
Claremore Ck.	121300	p. A7
Claremore Lake and Watershed	121500	p. A7

Clarity Ck.	311200	p. A16
Clay Ck., East	621010	p. A35
Clay Ck.	621010	p. A35
Clay Ck., West	621010	p. A35
Clayton Lake and Watershed	410300	p. A23
Clear Ck.	121600	p. A5
Clear Ck. downstream from Clear Ck. Lake	310810	p. A13
Clear Ck. Lake and Watershed	310810	p. A13
Clear Ck.	311100	p. A16
Clear Boggy Ck.	410400	p. A23
Clear Ck.	720500	p. A37
Clear Ck.	720500	p. A37
Clear Ck., South Fork	720500	p. A38
Clear Ck., North Fork	720500	p. A38
Clinton Lake and Watershed	310830	p. A15
Cloud Ck.	120410	p. A8
Cloudy Ck.	410210	p. A22
Coal Ck.	121500	p. A6
Coal Ck., near Wagoner	121500	p. A6
Coal Ck.	220600	p. A11
Coal Ck.	410400	p. A23
Coal Ck.	520700	p. A26
Coalgate Res. and Watershed	410400	p. A24
Cobb Ck. downstream from Fort Cobb Lake	310830	p. A15
Coffee Ck. upstream from S22 & 23, T14N, R2WIM	520700	p. A27
Coffee Ck. downstream from S22 & 23, T14N, R2WIM	520700	p. A27
Colbert Ck.	310810	p. A14
Cold Springs Ck.	720900	p. A38
Coldwater Ck.	720510	p. A38
Commission Ck.	520620	p. A29
Coody Creek	120400	p. A4

Cool Ck. downstream from S35, T18N, R12EIM	120420	p. A8
Cool Ck. upstream from S35, T18N, R12EIM	120420	p. A8
Coon Ck. Lake and Watershed	220100	p. A10
Coon Ck.	410400	p. A24
Coon Ck.	520700	p. A27
Coon Ck.	720500	p. A37
Cooper Ck.	620910	p. A32
Cotton Ck.	311200	p. A16
Cottonwood Ck.	311100	p. A16
Cottonwood Ck.	620900	p. A31
Cottonwood Ck.	620910	p. A32
Cottonwood Ck.	620920	p. A32
Cottonwood Ck.	620930	p. A33
Cottonwood Ck.	720500	p. A37
Cottonwood Ck.	720500	p. A37
Cottonwood Canyon Ck.	720500	p. A39
Council Ck.	620900	p. A31
Cow Ck.	311200	p. A16
Cow Ck.	410210	p. A21
Cow Ck.	520610	p. A29
Cow Ck. downstream from Perry Lake	621200	p. A34
Crater Ck.	311310	p. A17
Criner Ck.	310810	p. A14
Crooked Ck.	311100	p. A16
Crooked Ck.	410200	p. A21
Crooked Oak	520520	p. A. 8
Crooked Ck.	620930	p. A33
Crooked Ck.	621000	p. A35
Croton Ck.	310840	p. A15
Crutchfield Branch	121600	p. A5
Crutchcho Ck. from N. Canadian River to SE 15th Street, OKC	520520	p. A28

Crutchok Ck. upstream from SE 15th Street, OKC	520520	p. A28
Cucumber Ck.	410210	p. A21
Cushing Lake and Watershed	620900	p. A31
Cypress Ck.	410210	p. A22
Day Ck.	620920	p. A33
Dead Indian Ck.	310840	p. A15
Dead Indian Ck.	620910	p. A32
Deadman Ck.	311310	p. A17
Deep Red Ck.	311310	p. A17
Deep Fork Canadian River, Trib. at NE1/4 S36, T12N, R1E	520510	p. A27
Deep Fork of Canadian River downstream from Arcadia Res.	520700	p. A26
Deep Ck.	620910	p. A32
Deep Ck.	720500	p. A37
Deer Ck.	311100	p. A16
Deer Ck.	311800	p. A18
Deer Ck.	520620	p. A29
Deer Ck., Little	520620	p. A29
Deer Ck.	520700	p. A26
Deer Ck.	620910	p. A32
Deer Ck.	621000	p. A34
Deleware Ck.	121300	p. A7
Deleware Ck.	310830	p. A15
Deleware Ck.	410400	p. A23
Dennison Hollow	121700	p. A4
Devil's Hollow	121600	p. A6
Dirty Creek	121400	page A4
Doe Ck.	6200920	p. A33
Doe Ck.	621100	p. A34
Dog Ck. downstream from Lake Claremore	121500	p. A7
Dog Ck.	620920	p. A33
Doga Ck.	621200	p. A34

Double Spring Ck.	121600	p. A5
Driftwood Ck.	621010	p. A35
Drowing Ck.	121600	p. A6
Dry Sandy Ck.	310800	p. A13
Dry Ck.	311200	p. A16
Dry Ck.	520610	.29
Dry Ck.	520700	p. A26
Dry Sand Draw	720510	p. A38
Duck Ck.	621100	p. A34
Duck Pond Ck.	720500	p. A37
Dugout Ck.	620900	p. A31
Dumpling Ck.	410300	p. A22
Duncan Lake and Watershed	310810	p. A13
Eagle Ck., Big	410210	p. A21
Eagle Ck., Little	410210	p. A21
Eagle Chief Ck.	620920	p. A33
East Fork	410210	p. A22
Egypt Ck.	410210	p. A21
Elk River	121600	p. A6
Elk Ck., Little, downstream from Lake Hobart	311500	p. A18
Elk Ck. from headwaters to confluence with Little Elk Ck.	311500	p. A18
Elk Ck. downstream from the confluence with Little Elk Ck.	311500	p. A18
Ellsworth Lake and Watershed	311300	p. A17
Elm Ck.	121600	p. A6
Elm Fork of the Red River	311800	p. A18
Elm Ck.	620910	p. A32
Elm Ck.	621200	p. A34
Elmer Thomas Lake and Watershed	311300	p. A17
Emachaya Ck.	220300	p. A11
England Hollow	121700	p. A4
Euchee Ck. upstream from S5, T17N, R6E1M	620900	p. A31

Euchee Ck. downstream from S5m T17N, R6EIM	620900	p. A31
Evansville Creek	121700	p. A4
Ewers Ck.	620920	p. A33
Fairfax Lake and Watershed	621200	p. A34
Finn Ck.	310810	p. A14
Fish Ck.	311800	p. A18
Fish Ck.	520500	p. A27
Fitzgerald Ck.	620900	p. A31
Five Mile Ck.	121600	p. A6
Flat Rock Ck., unnamed Trib. at SE1/4, S18, T20N, R13E	121300	p. A7
Flat Rock Ck.	121300	p. A7
Flat Ck.	311510	p. A18
Flat Rock Ck.	520510	p. A27
Flat Rock Ck.	520700	p. A26
Fleetwood Ck.	311100	p. A16
Flint Branch	121600	p. A6
Flint Creek	121700	p. A4
Fort Cobb Lake and Watershed	310830	p. A15
Fourche Maline Ck.	220100	p. A10
Fourteen Mile Ck.	121600	p. A5
Frazier Ck.	410300	p. A22
Fulton Ck.	720500	p. A38
Fuqua Res. and Watershed	310810	p. A13
Gaines Ck.	220600	p. A11
Gallinas Canon	720900	p. A38
Garland Ck.	410100	p. A21
Garland Ck., unnamed Trib. at SE1/4 S34, T6S, R21E	410100	p. A21
Gates Ck.	410300	p. A22
Gladys Ck. downstream from U.S. Hwy. 277	310820	p. A14
Gladys Ck. upstream from U.S. Hwy. 277	310820	p. A14

Glasses Ck.	310800	p. A13
Glen Ck.	311500	p. A18
Glover River	410210	p. A22
Goff Ck.	720510	p. A38
Grand River Main Stern (Grand Neosho River) from the mouth to Kansas State Line, including Fort Gibson Reservoir, Lake Hudson and (Grand) Lake O' the Cherokees	121600	p. A5
Graves Ck.	520500	p. A27
Greasy Ck.	220200	p. A11
Greasy Ck.	621200	p. A34
Green Creek	121700	p. A4
Greenleaf Creek including Greenleaf Lake and watershed	120400	p. A4
Greenleaf Ck.	621010	p. A35
Griever Ck.	620920	p. A33
Griever Ck., East	620920	p. A33
Guthrie Lake and Watershed	620910	p. A32
Guy Sandy Ck.	310800	p. A13
Gyp Ck.	520620	p. A29
Gypsum Ck.	311600	p. A19
Gypsum Ck.	620920	p. A32
Hackberry Ck.	520620	p. A29
Hackberry Ck.	720500	p. A38
Hay Ck.	310840	p. A15
Haystack Ck.	311800	p. A18
Hell Ck.	311210	p. A16
Henryetta Lake and Watershed	520700	p. A26
Heyburn Lake and Watershed	120420	p. A8.1
Hickory Ck. downstream from Moutain Lake	310800	p. A13
Hickory Ck.	311100	p. A15
Hobart Lake and Watershed	311500	p. A18
Holdenville Res. and Watershed	520800	p. A28
Hollow Ck.	121600	p. A6

Home Ck.	720500	p. A38
Hominy Ck. downstream from Skiatook Res.	121300	p. A7
Hominy Ck. upstream from and incl. Skiatook Res.	121300	p. A7
Hominy Municiple Lake and Watershed	121300	p. A7
Honey Ck.	121600	p. A6
Honey Ck.	310800	p. A13
Horse Ck.	311310	p. A17
Horse Head Ck.	410210	p. A22
Horse Ck. downstream from S10 & 15, T7S, R17EIM	410310	p. A23
Horse Ck. upstream from S10 & 15, T7S, R17EIM	410400	p. A23
Horse Ck.	520620	p. A29
Horse Ck.	620910	p. A32
Horse Ck.	620930	p. A33
Houston Ck.	410210	p. A22
Hoyle Ck.	620910	p. A32
Humphreys Lake and Watershed	310810	p. A13
Illinois River, Upper, from Tenkiller Dam including Tenkiller Res. upstream to Barren Fork confluence	121700	p. A4
Illinois River, upper, upstream to Barren Fork confluence	121700	p. A4
Illinois River, Lower, from headwater of R.S. Kerr Res. to Tenkiller Dam	121700	p. A4
Indian Ck.	620910	p. A32
Indian Ck.	720500	p. A37
Ionine Ck.	310820	p. A14
Island Bayou	410700	p. A24
Jack Hollow Ck.	310820	p. A14
Jack Ck., East	311310	p. A17
Jack Ck.	311310	p. A17

Jack Ck.	410210	p. A22
Jackfork Ck. incl. Sardis Res.	410310	p. A23
Jackson Ck.	720500	p. A38
James Fork	220100	p. A10
Jenkins Ck.	220200	p. A10
John Wells Res. and Watershed	220200	p. A11
Jumper Ck.	520600	p. A28
Keno Ck.	620920	p. A33
Kiamichi River incl. Hugo Res. to U.S. Hwy 271 Bridge near Clayton	410300	p. A22
Kiamichi River upstream from U.S. Hwy 271 Bridge near Clayton	410310	p. A23
Kickapoo Sandy Ck.	310810	p. A14
Kickapoo Ck.	520700	p. A26
Kingfisher Ck.	620910	p. A32
Kiowa Ck.	720500	p. A37
Kizer Ck.	720500	p. A37
Laflin Ck.	310810	p. A14
Lake Ck.	310830	p. A15
Langston Lake and Watershed	620900	p. A31
Latonka Lake and Watershed	311300	p. A17
Lee Ck. upstream from the 420 ft. elevation level	220200	p. A10
Lee Ck. downstream from the 420 ft. elevation level	220200	p. A10
Liberty Lake and Watershed	620910	p. A32
Lick Ck	410400	p. A23
Lightning Ck.	121510	p. A8
Little Polecat Ck.	120420	p. A8
Little Caney River incl. Copan Res. and Watershed	121400	p. A8
Little Spring Ck.	121600	p. A5
Little Saline Ck.	121600	p. A5
Little Fourche Maline Ck.	220100	p. A10
Little Vian Ck.	220200	p. A11

Little Sallisaw Ck. (Cedar Ck.)	220200	p. A11
Little Lee Ck.	220200	p. A10
Little Washita River	310820	p. A14
Little Beaver Ck.	311210	p. A16
Little Deep Red Ck.	311310	p. A17
Little River from the Arkansas State Line to Pine Ck. Dam	410200 & 410210	p. A21
Little River upstream from and incl. Pine Ck. Res.	410210	p. A22
Little Sandy Ck.	520600	p. A28
Little Deep Fork Ck. upstream from Sand Ck. to State Hwy 48 bridge	520700	p. A26
Little Deep Fork Ck. upstream from State Hwy. 48 bridge	520700	p. A26
Little Deep Fork Ck. downstream from Sand Ck.	520700	p. A26
Little River	520800	p. A28
Little Stillwater Ck.	620900	p. A31
Little Chief Ck.	621200	p. A34
Little Wolf Ck.	720500	p. A37
Lone Ck.	520620	p. A29
Long Ck.	311510	p. A18
Long Ck.	410300	p. A22
Long Ck.	620920	p. A33
Longtown Ck.	220600	p. A11
Lost Ck.	121600	p. A6
Lukfata Ck.	410210	p. A22
Main Ck.	620920	p. A33
McAlester Lake and Watershed	220600	p. A11
McGee Ck. incl. McGee Res.	410400	p. A23
McMurtry Lake and Watershed	620900	p. A31
Medicine Ck. downstream from Lake Latonka	311300	p. A17
Medicine Lodge River	621010	p. A35
Meeker Lake and Watershed	520700	p. A26

Mexico Ck.	720500	p. A37
Mill Ck.	220600	p. A11
Mill Ck.	310800	p. A13
Mill Ck., (Byrds)	410400	p. A23
Mingo Ck, unnamed Trib.	121300	p. A7
Mingo Ck.	121300	p. A7
Minnehaha Ck.	520530	p. A28
Moccasin Ck.	620920	p. A33
Mosquito Ck. downstream from S31, T19N, R24W	520620	p. A29
Mosquito Ck. upstream from S6, T18N, R24W	520620	p. A29
Mossy Ck.	121500	p. A7
Moutain Lake and Watershed	310800	p. A13
Moutain Fork River downstream from U.S. Hwy 70 bridge	410210	p. A21
Moutain Fork River, Upper, from Broken Bow Dam incl. Broken Bow Res. to the 600 foot elevation level	410210	p. A21
Moutain Fork River upstream from U.S. Hwy 70 Bridge to Broken Bow Dam	410210	p. A21
Moutain Fork River, Upper, upstream from the 600 foot elevation level	410210	p. A21
Mud Ck.	220600	p. A11
Mud Ck.	311100	p. A16
Mud Ck., West	311100	p. A16
Mud Ck., North	311100	p. A16
Mud Ck.	410200	p. A21
Muddy Boggy Ck.	410400	p. A23
Murray Lake and Watershed	311100	p. A16
Mustang Ck.	520520	p. A28
Negro Ck.	311100	p. A16
Ninemile Beaver Ck.	311210	p. A16

North Fork of the Red River	311500 & 311510	p. A17
North Elm Ck.	311800	p. A18
North Fork	410300	p. A22
North Boggy Ck. downstream from Atoka Res.	410400	p. A23
North Boggy Ck. upstream from and incl. Atoka Res.	410400	p. A23
North Canadian River from Canadian River to S.H. 99 bridge	520500 & 520510	p. A26
North Canadian River from State Hwy. 99 bridge to Portland Street bridge, OKC	520510 & 520520	p. A28
North Deer Ck.	520510	p. A27
North Canadian River from Portland Street bridge to Canton Res. Dam	520520 & 520530	p. A28
North Canadian River upstream from and incl. Canton Res. to Hwy 50	720500	p. A37
North Canadian (Beaver) River upstream from Hwy 50 to Lake Optima	720500	p. A37
North Canadian (Beaver) River upstream from Texas State Line to New Mexico State Line	720510	p. A38
North Canadian (Beaver) River upstream from Lake Optima to Texas State Line	720510	p. A38
Norwood Ck.	410100	p. A21
Nuyaka Ck.	520700	p. A26
Oak Ck.	310830	p. A15
Oak Ck.	310830	p. A15
Oak Ck.	621200	p. A34
Oil Branch	220100	p. A10
Oil Ck.	310800	p. A13
Okemah Lake and Watershed	520700	p. A26
Okmulgee Lake and Watershed	520700	p. A26
Onion Ck.	121510	p. A8
Osage Ck.	621000	p. A35

Otter Ck.	311500	p. A18
Otter Ck., West, downstream from Tom Steed Res.	311500	p. A18
Otter Ck.	410210	p. A21
Otter Ck.	620910	p. A32
Otter Ck.	620910	p. A32
Otter Ck.	720500	p. A37
Owl Ck.	310810	p. A14
Palo Duro Ck.	720500	p. A38
Panther Ck.	310840	p. A15
Panther Ck.	311310	p. A17
Panther Ck.	410210	p. A21
Park Hill Branch	121700	p. A4
Pauls Valley Res. and Watershed	310810	p. A14
Pawnee Lake and Watershed	621200	p. A34
Peaceable Ck.	220600	p. A11
Peacheater Creek	121700	p. A4
Peavine Ck.	310810	p. A14
Pecan Ck.	120410	p. A8
Pecan Hollow Ck.	121300	p. A7
Pennington Ck.	310800	p. A13
Perry Lake Watershed	621200	p. A34
Persimmon Ck., South	720500	p. A37
Persimmon Ck.	720500	p. A37
Persimmon Ck., North	720500	p. A37
Phillips Lake and Watershed	621200	p. A34
Pigeon Ck.	410310	p. A23
Pine Ck.	410210	p. A22
Pine Ck.	410210	p. A22
Polecat Ck. downstream from Lake Heyburn	120420	p. A8
Polecat Ck.	621000	p. A35
Ponca Lake and Watershed	621200	p. A35
Pond Ck.	121400	p. A8

Pond Ck.	520600	p. A28
Pond Ck., (return flow, City of Newcastle)	520610	p. A29
Pond Ck.	621000	p. A34
Pony Ck.	720510	p. A38
Post Oak Ck.	311310	p. A17
Poteau River upstream from Brazil Ck. incl. Wister Res.	220100	p. A10
Poteau River downstream from Brazil Ck.	220100	p. A10
Prairie Dog Town Fork of the Red River from confluence of Buck Ck. to 100 degree West Longitude	311600	p. A19
Pryor Ck. upstream from the road crossing in S 12, T21N, R18EIM	121610	p. A5
Pryor Ck. upstream from the road crossing in S30, T21N, R19EIM to the road crossing in Section 12, T21N, R18EIM	121610	p. A5
Pryor Ck. downstream from the road crossing in S30, T21N, R19EIM	121610	p. A5
Purcell Ck.	520530	p. A28
Quapaw Ck.	520700	p. A26
Quartermaster Ck.	310840	p. A15
Rabbit Ck.	311310	p. A17
Rainy Mountain Ck. downstream from State Hwy 9	310830	p. A15
Rainy Mountain Ck. upstream from State Hwy 9	310830	p. A15
Ranger Ck.	121600	p. A5
Red Branch	310810	p. A14
Red River from headwaters of Lake Texoma to Cache Ck.	311100 &311120	p. A16
Red Ck.	311100	p. A16
Red River from Cache Ck. to North Fork of the Red River	311310	p. A17

Red River from confluence of the North Fork of the Red River to Buck Ck.	311600	p. A18
Red River from the Arkansas State Line to the Kiamichi River	410100	p. A21
Red River upstream from the Kiamichi River to the Blue River	410400	p. A22
Red River upstream from the Blue River to Lake Texoma Dam	410700	p. A24
Red Bluff Ck.	520620	p. A29
Red Ck.	520620	p. A29
Red Horse Ck.	620920	p. A33
Red Rock Ck.	621200	p. A34
Redoubt Ck.	620930	p. A33
Roaring Ck.	310810	p. A14
Robb Ck.	121400	p. A7
Robinson Ck.	520700	p. A26
Rock Ck. downstream from Sahoma Lake	120420	p. A8
Rock Ck.	121600	p. A5
Rock Ck. downstream from site #18 dam	310800	p. A13
Rock Ck. incl. Arbuckle Res.	310800	p. A13
Rock Ck.	310810	p. A13
Rock Ck.	410200	p. A21
Rock Ck.	410300	p. A22
Rock Ck.	410310	p. A23
Rock Ck.	720500	p. A37
Rush Ck. downstream from U.S. Hwy 77 near Pauls Valley	310810	p. A14
Rush Ck.	310840	p. A15
Sager Creek	121700	p. A4
Sahoma Res. and Watershed	120420	p. A8.1
Saline Ck.	121600	p. A5
Salisaw Ck. upstream from U.S. Hwy 64	220200	p. A11

Sallisaw Ck. downstream from U.S. Hwy 64	220200	p. A11
Salt Ck.	121500	p. A7
Salt Ck., unnamed Trib. at NW1/4, S1, T19N, R15E	121500	p. A7
Salt Ck.	121510	p. A8
Salt Ck.	310810	p. A13
Salt Fork of the Red River to the Texas State Line	311600	p. A18
Salt Ck. downstream from Lake Okmulgee	520700	p. A26
Salt Ck.	520700	p. A26
Salt Ck.	520800	p. A28
Salt Ck.	620900	p. A31
Salt Ck. downstream from the Blaine-Kingfisher County Line	620910	p. A32
Salt Ck. upstream from the Blaine-Kingfisher County Line	620910	p. A32
Salt Fork of the Arkansas River incl. Great Salt Plains Res.	621000	p. A34
Salt Ck.	621200	p. A34
Sand Ck.	121400	p. A7
Sand Ck.	311510	p. A18
Sand Ck.	520510	p. A27
Sand Ck., Trib at SW 1/4 S34, T11N, R8E	520510	p. A27
Sand Ck.	620900	p. A31
Sand Ck.	620920	p. A33
Sand Ck.	620920	p. A32
Sand Ck.	620920	p. A33
Sand Ck.	620920	p. A33
Sand Ck.	621000	p. A35
Sand Ck.	720500	p. A37
Sand Ck.	720500	p. A38
Sand Ck.	720510	p. A38
Sandstone Ck.	310840	p. A15

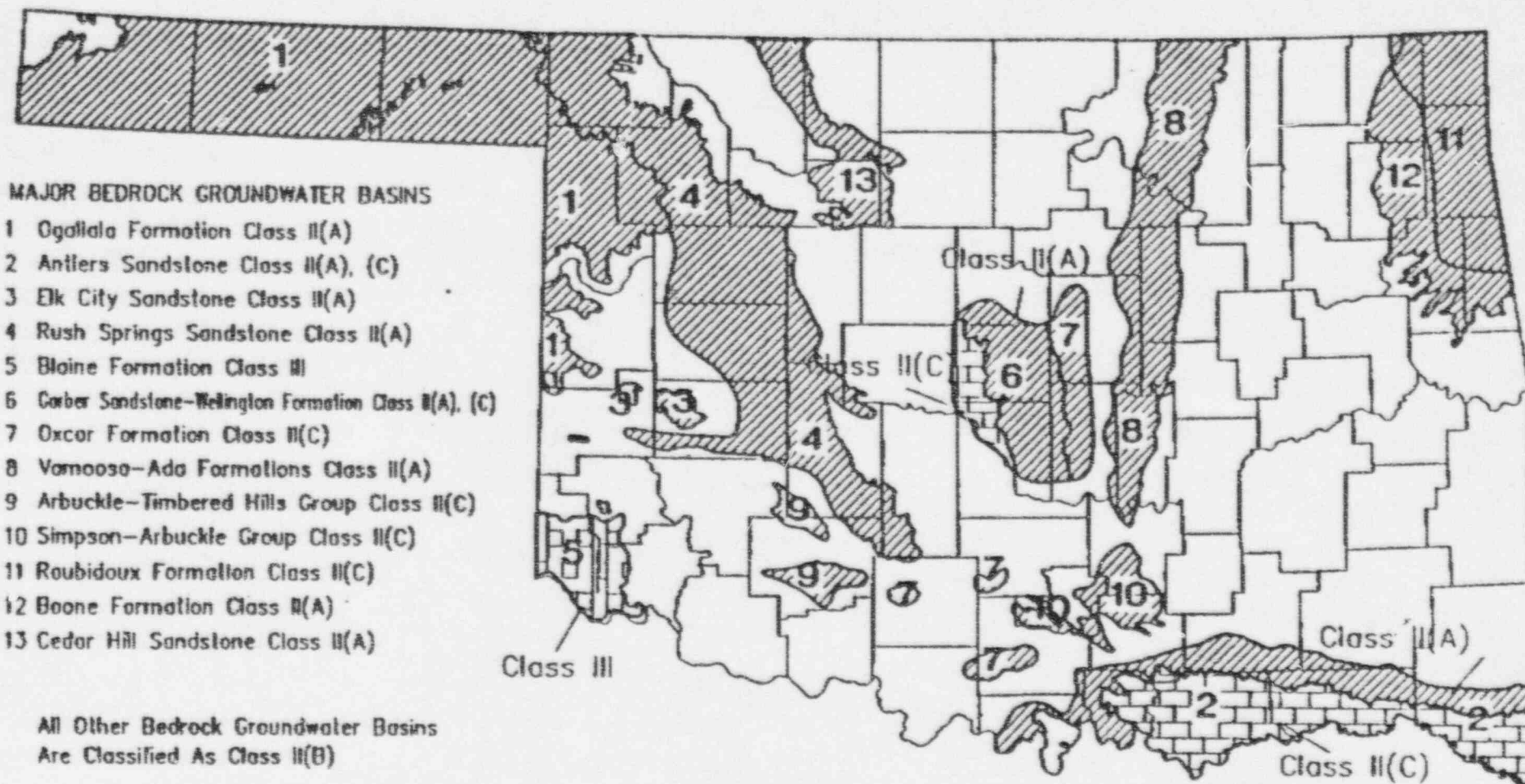
Sandy Ck.	310810	p. A13
Sandy Ck.	311600	p. A19
Sandy Ck., Trib. at SE 1/4 S14, T2S,R8E	410400	p. A23
Sandy Ck.	410400	p. A23
Sandy Ck.	410600	p. A24
Sandy Ck.	410700	p. A24
Sandy Ck., Little	621010	p. A35
Sandy Ck.	621010	p. A35
Sans Bois Ck.	220200	p. A11
Scraper Hollow	121700	p. A4
SCS Site #18 incl. watershed	310800	p. A13
Sergeant Major Ck.	310840	p. A15
Sharp Ck.	720500	p. A38
Shawnee Branch	121600	p. A6
Shawnee Twin Lakes and Watershed	520510	p. A27
Shell Lake and Watershed	120420	p. A8.1
Shell Ck. downstream from Shell Lake	120420	p. A8.1
Shell Branch	121700	p. A4
Shell Ck.	520530	p. A28
Six Mile Ck.	520530	p. A28
Sixmile Ck.	720500	p. A38
Sixteenmile Ck.	720500	p. A37
Skeleton Ck. upstream from Boggy Ck.	620900	p. A32
Skeleton Ck. downstream from Bitter Ck.	620900	p. A32
Skeleton Ck. from Bitter Ck. to Boggy Ck.	620900	p. A32
Skull Ck.	620900	p. A31
Sleeping Bear Ck.	620920	p. A33
Smith Ck.	520700	p. A27
Snake Ck.	120410	p. A8
Snake Ck.	220300	p. A11

Snake Ck.	620930	p. A33
Snow Ck.	121510	p. A8
South Picket House Draw	720900	p. A38
Spavinaw Ck. incl. Spavinaw Lake and Eucha Lake and watersheds	121600	p. A5
Spencer Ck. incl. Chelsea Res. and Watershed	121510	p. A8
Spiro Lake and Watershed	220100	p. A10
Spring Ck.	121600	p. A5
Spring River	121600	p. A6
Spring Ck. incl. Chickasha Res.	310830	p. A14
Spring Ck.	311500	p. A18
Spring Brook Ck.	520600	p. A28
Spring Ck.	620910	p. A32
Spring Ck. upstream from S34, T28N, R2EIM	621000	p. A34
Spring Ck. upstream from S10, T27N, R2EIM to S27, T28N, R2EIM	621000	p. A34
Spring Ck. downstream from S3, T27N, R2EIM	621000	p. A34
Spunky Ck.	121500	p. A7
Squirrel Ck.	520620	p. A29
Stage Stand Ck.	311210	p. A16
Starvation Ck.	311510	p. A18
Stillwater Ck. upstream from S33, T19N, R3E to the Lake Carl Blackwell Dam	620900	p. A31
Stillwater Ck. from Little Stillwater Ck. to S32, T19N, R3E	620900	p. A31
Stillwater Ck. downstream from Little Stillwater Ck.	620900	p. A31
Stink Ck.	621100	p. A34
Stinking Ck.	310830	p. A14
Stinking Ck.	310830	p. A15
Stinking Ck.	311500	p. A17

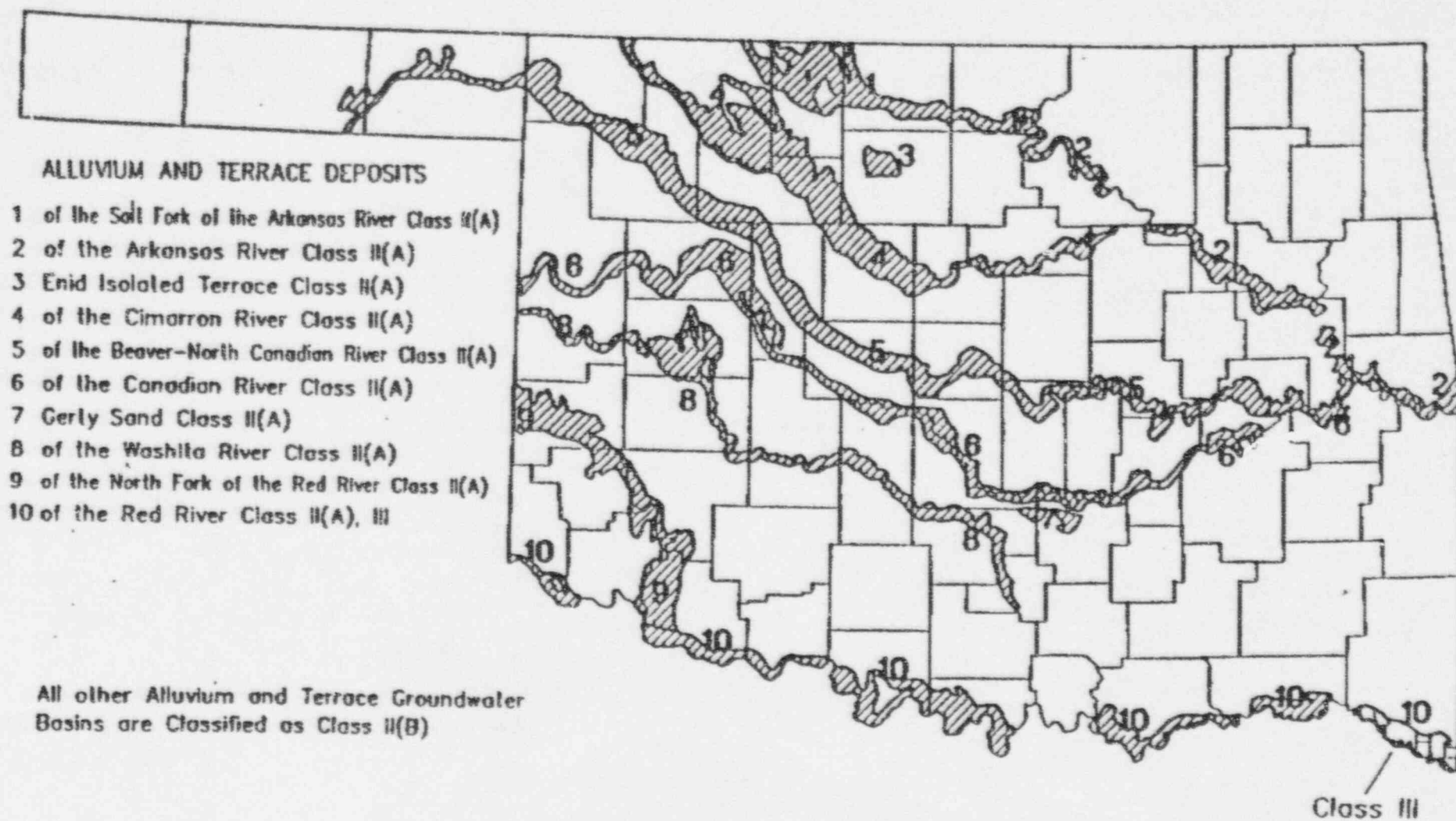
Store Ck.	520610	p. A29
Sugar Ck.	310830	p. A15
Sugar Ck., unnamed Trib. at NW1/4, S29, T11n, R11W	310830	p. A15
Sugarloaf Ck.	220100	p. A10
Suttle Ck., unnamed Trib. at SW1/4 S20, T3S, R17W	311310	p. A17
Suttle Ck.	311310	p. A17
Sweetwater Ck.	311510	p. A18
Sycamore Ck.	121600	p. A6
Tahlequah Creek	121700	p. A4
Talihina Lake and Watershed	410310	p. A23
Tar Ck.	121600	p. A6
Tecumseh Lake and Watershed	520510	p. A27
Temple Lake and Watershed	311300	p. A17
Tennile Ck.	410300	p. A23
Tepee Ck.	720510	p. A38
Terrapin Ck.	410210	p. A22
Tesequite Ck.	720900	p. A39
Texoma Lake	311100 & 310800	p. A13
Thunderbird Lake and Watershed	520810	p. A28
Timber Ck.	311510	p. A18
Toloka Ck.	220300	p. A11
Tom Steed Res. and Watershed	311500	p. A18
Traders Ck.	620920	p. A23
Trail Ck.	520620	p. A29
Turkey Ck. downstream from Clinton Lake	310830	p. A15
Turkey Ck.	311510	p. A18
Turkey Ck.	311600	p. A18
Turkey Ck.	520510	p. A27
Turkey Ck., South	520620	p. A29
Turkey Ck.	520620	p. A29
Turkey Ck.	620910	p. A32

Turkey Ck.	621010	p. A35
Twentyfive Mile Ck.	720500	p. A37
Two Baby Ck.	310830	p. A15
Tyner Creek	121700	p. A4
Uncle John Ck.	620910	p. A32
Verdigris River from and incl. Oolagah Res. to the Kansas State Line	121510	p. A8
Verigris River from its mouth to Oolagah Res. Dam	121500	p. A6
Verigris River, unnamed Trib. at SE1/4, S34, T17N, R17E	121500	p. A6
Verigris River, unnamed Trib. at SW1/4, S20, T16N, R19E	121500	p. A6
Vian Ck.	220200	p. A11
W. Sandy Ck. (Lower) Downstream from S27, T2n, R1E	310810	p. A14
W. Sandy Ck. (Upper) Upstream from S34, T2N, R1E	310810	p. A14
W. Beaver Ck.	520700	p. A26
Wagon Ck.	621000	p. A35
Walker Ck.	311210	p. A16
Walnut Bayou	311100	p. A16
Walnut Ck.	520610	p. A29
Walters Lake and Watershed	311300	p. A17
Warren Branch	121600	p. A6
Washington Ck.	310810	p. A14
Washita River upstream from the headwaters of Lake Texoma incl. Foss Res.	310800, 310810, 310820, 310830, 310840	p. A13
Washita River, unnamed Trib. at NE 1/4 S35, T7N, R7W	310820	p. A14
Water Canyon	720900	p. A38
Waterhole Ck.	410100	p. A21
Webbers Ck.	220200	p. A10
Weleetka Lake and Watershed	520500	p. A27

West Fork	410210	p. A22
Wewoka Ck. downstream from S27 & 28, T9N, R6EIM	520500	p. A27
Wewoka Ck. upstream from S27 & 28, T9N, R6E	520500	p. A27
Wewoka Lake and Watershed	520500	p. A27
Wewoka Ck., Little	520500	p. A27
Wewoka Ck., Trib. at NW 1/4 S16, T9N, R5E	520700	p. A27
Whiskey Ck.	311100	p. A16
White Shield Ck.	310840	p. A15
White Horse Ck.	620920	p. A33
Whitegrass Ck.	410400	p. A24
Whitewater Ck.	121600	p. A6
Wilburton City Lake and Watershed	220100	p. A10
Wildhorse Ck.	310810	p. A13
Wildhorse Ck.	620900	p. A31
Willow Branch	311100	p. A16
Willow Ck.	720500	p. A37
Willow Ck.	720500	p. A38
Winter Ck.	310810	p. A14
Wolf Ck.	311300	p. A17
Wolf Ck. downstream from Lake Henryetta	520700	p. A26
Wolf Ck.	620910	p. A32
Wolf Ck. incl. Fort Supply Res.	720500	p. A37
Yahola Lake and Watershed	121300	p. A7
Yanubbe Ck.	410200	p. A21
Yashau Ck.	410200	p. A22
Yellowstone Ck.	621010	p. A35

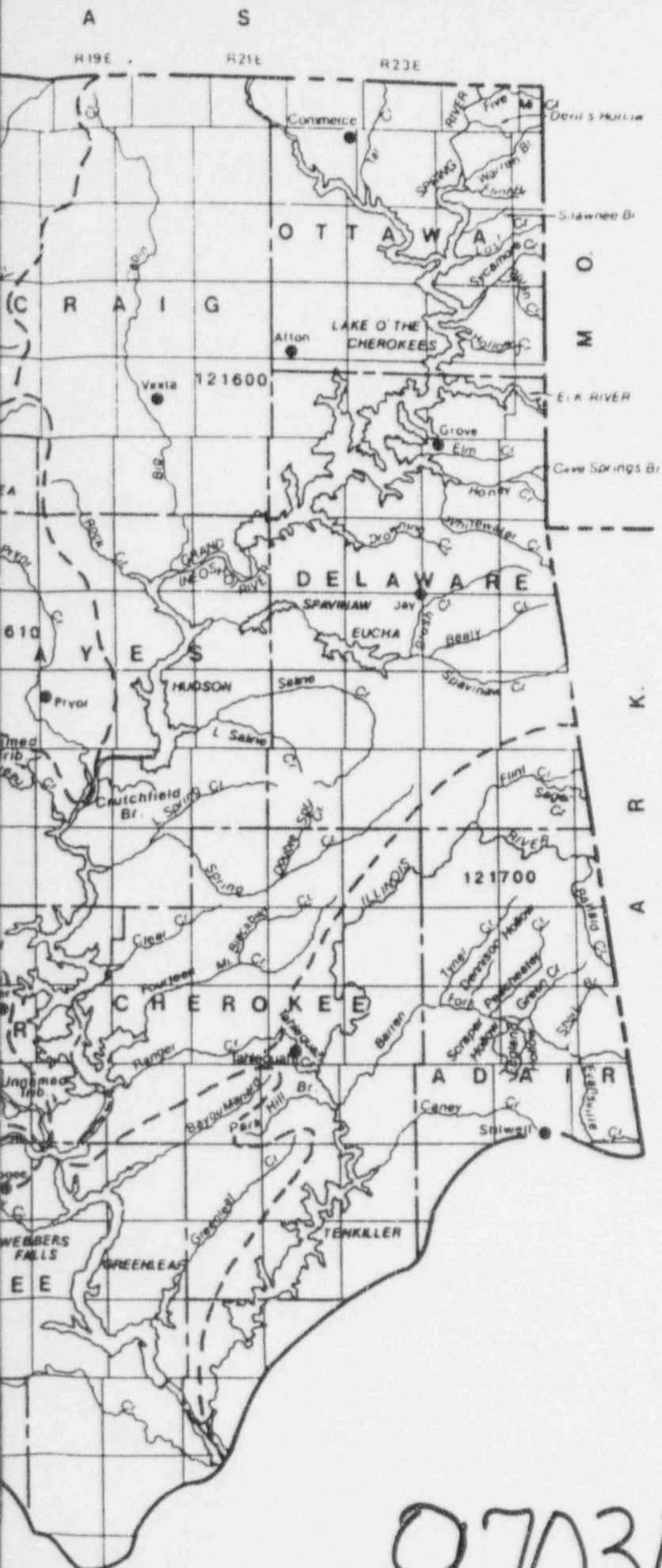


Classification for Bedrock Groundwater Basins, in Oklahoma.



Classification for Alluvium and Terrace Groundwater Basins, in Oklahoma.
 [Source: Amended at 9 Ok Reg , c11 5-26-92]





ANSTEC APERTURE CARD

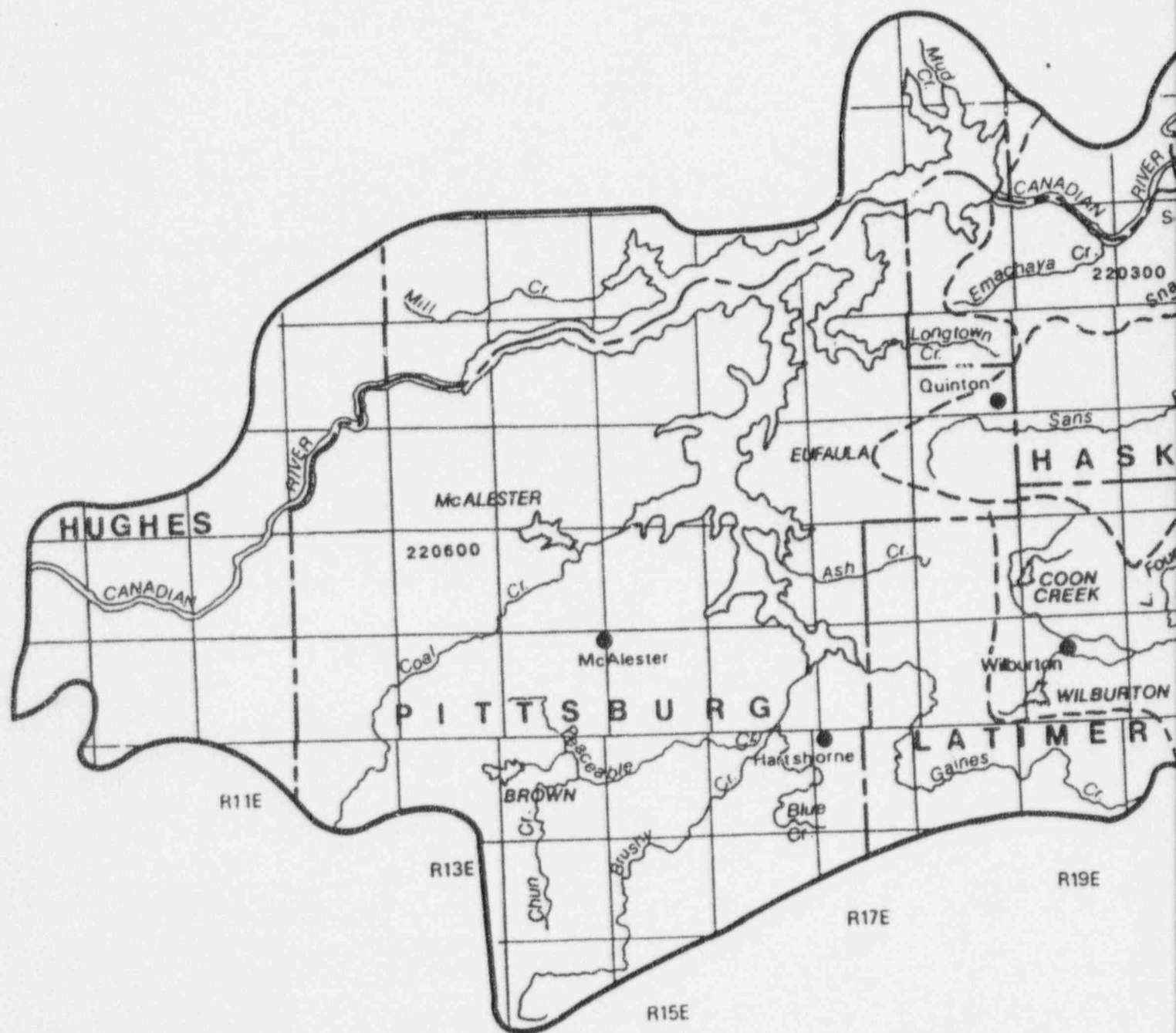

Also Available on
Aperture Card

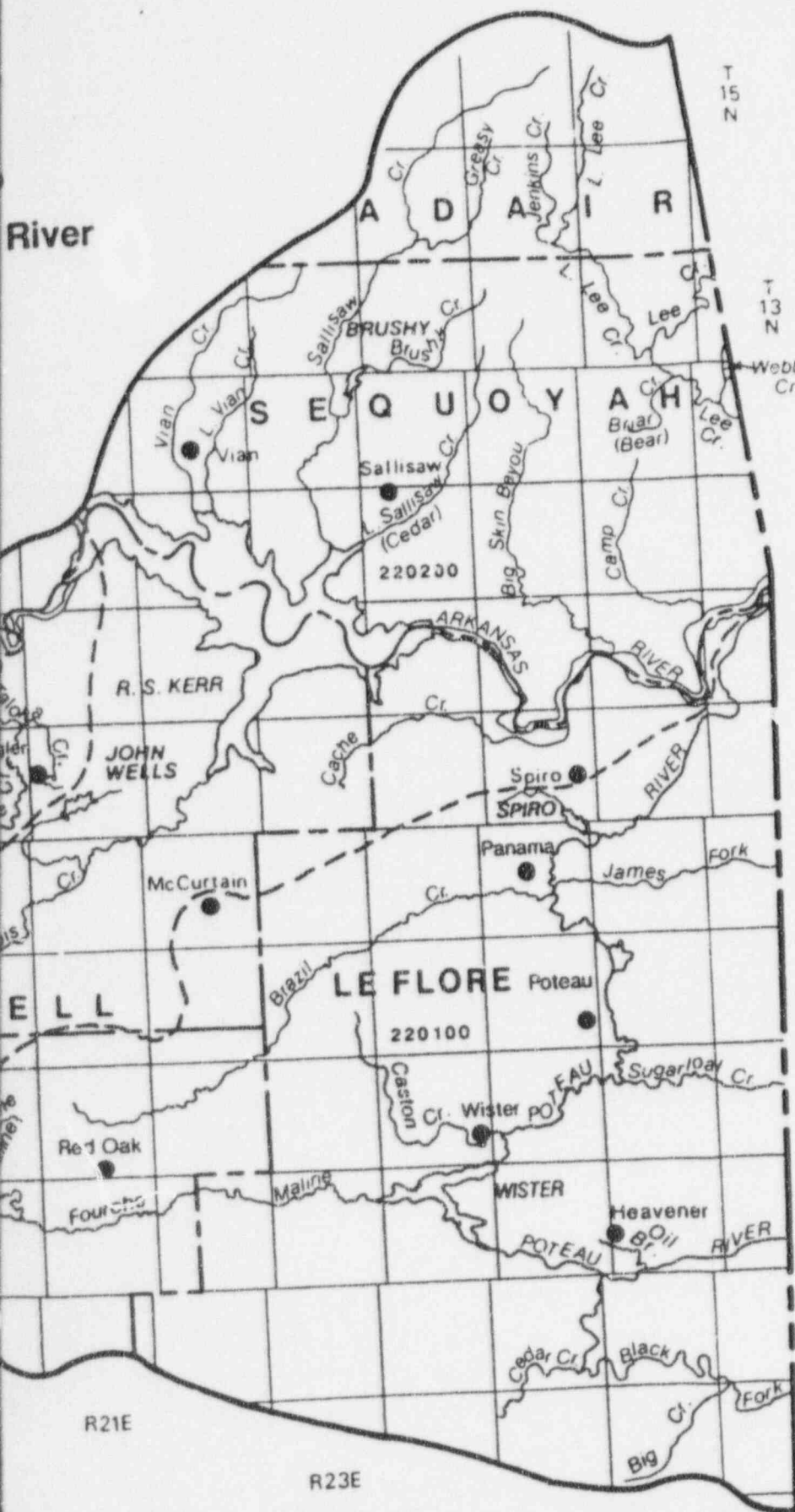
BASIN 1

MIDDLE ARKANSAS RIV

9703070009-01

BASIN TWO
Lower Arkansas



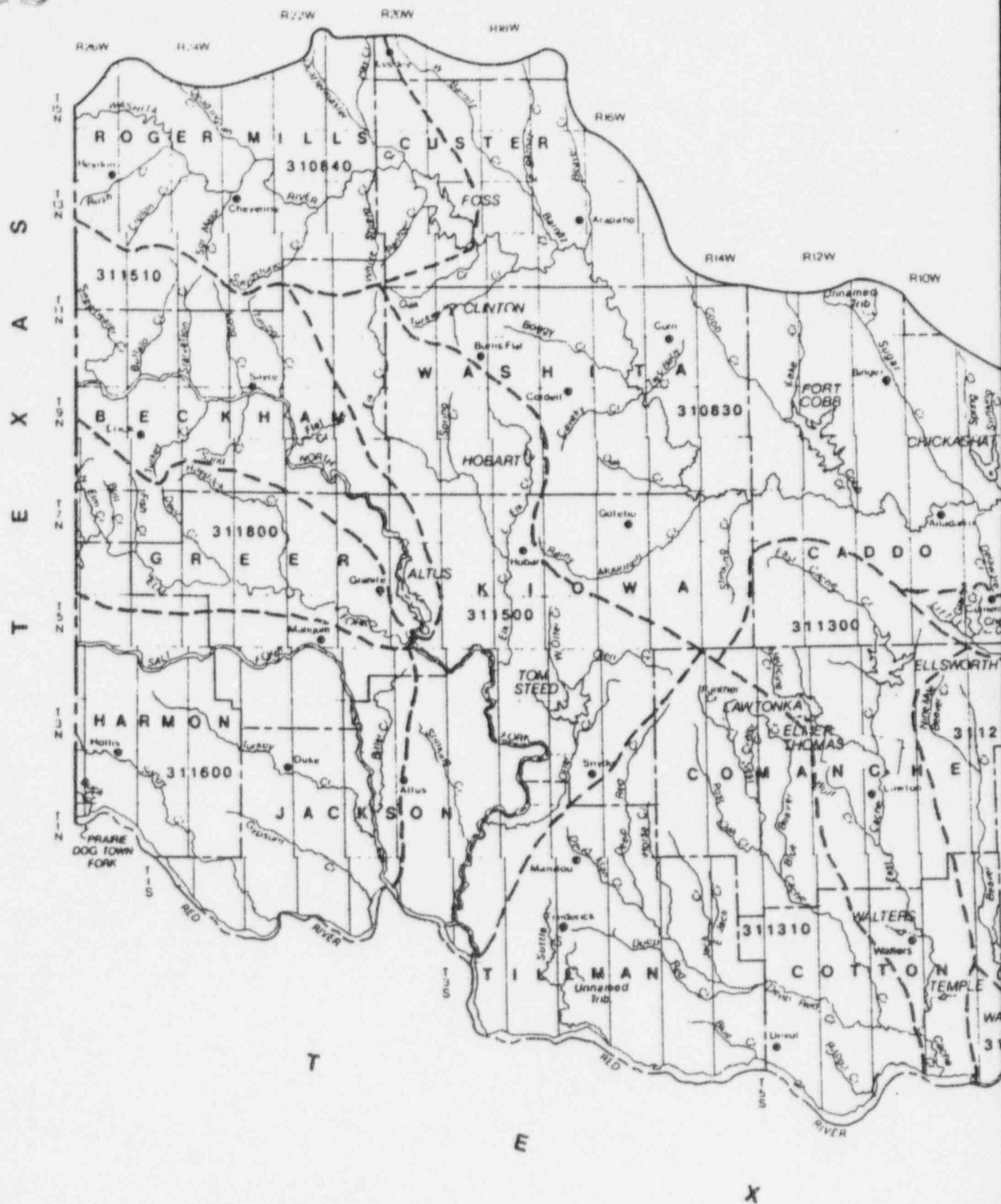


**ANSTEC
APERTURE
CARD**

Also Available on
Aperture Card

BASIN 2
LOWER ARKANSAS RIVER

9703070009-02



A

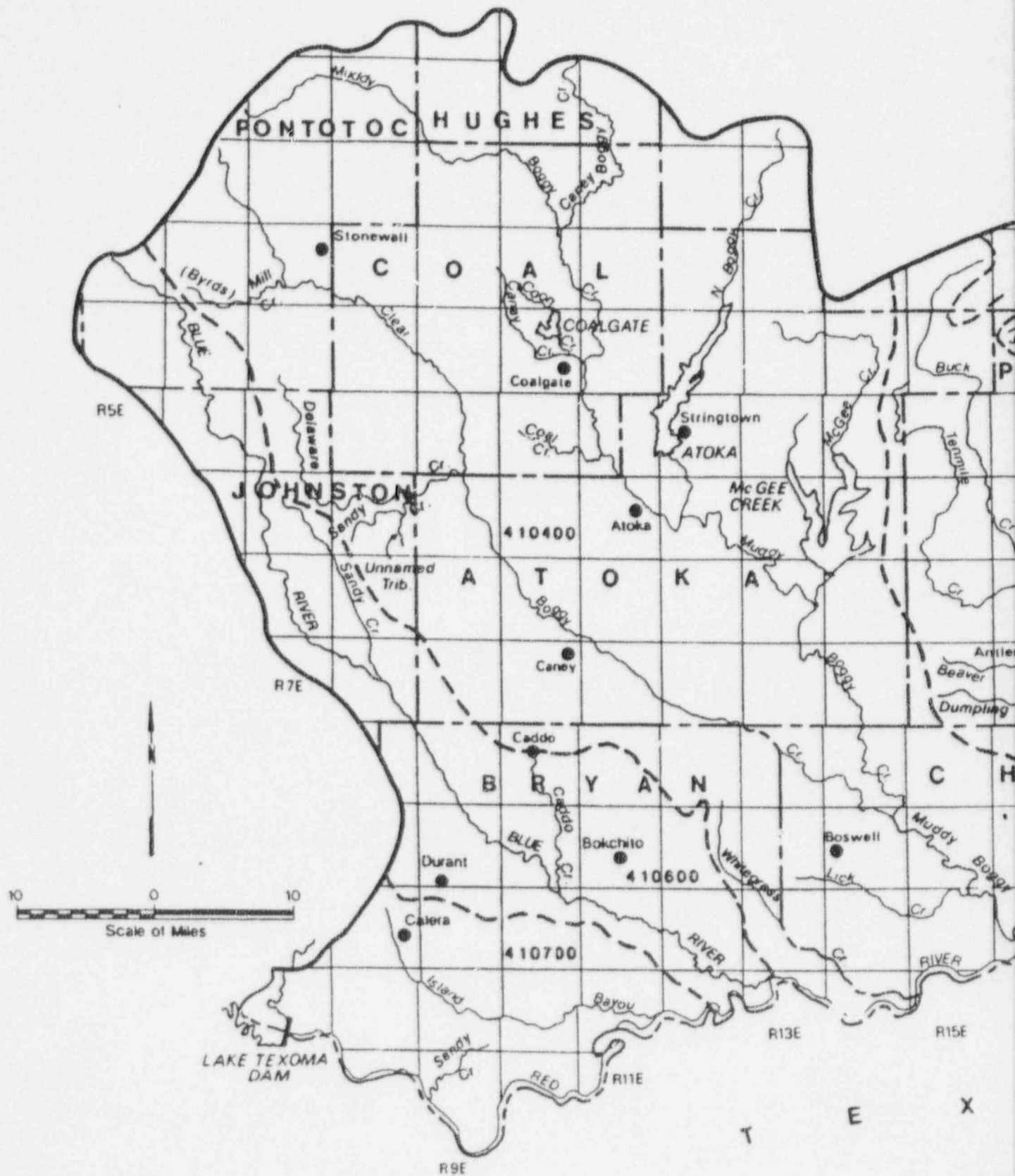
**ANSTEC
APERTURE
CARD**

Also Available on
Aperture Card



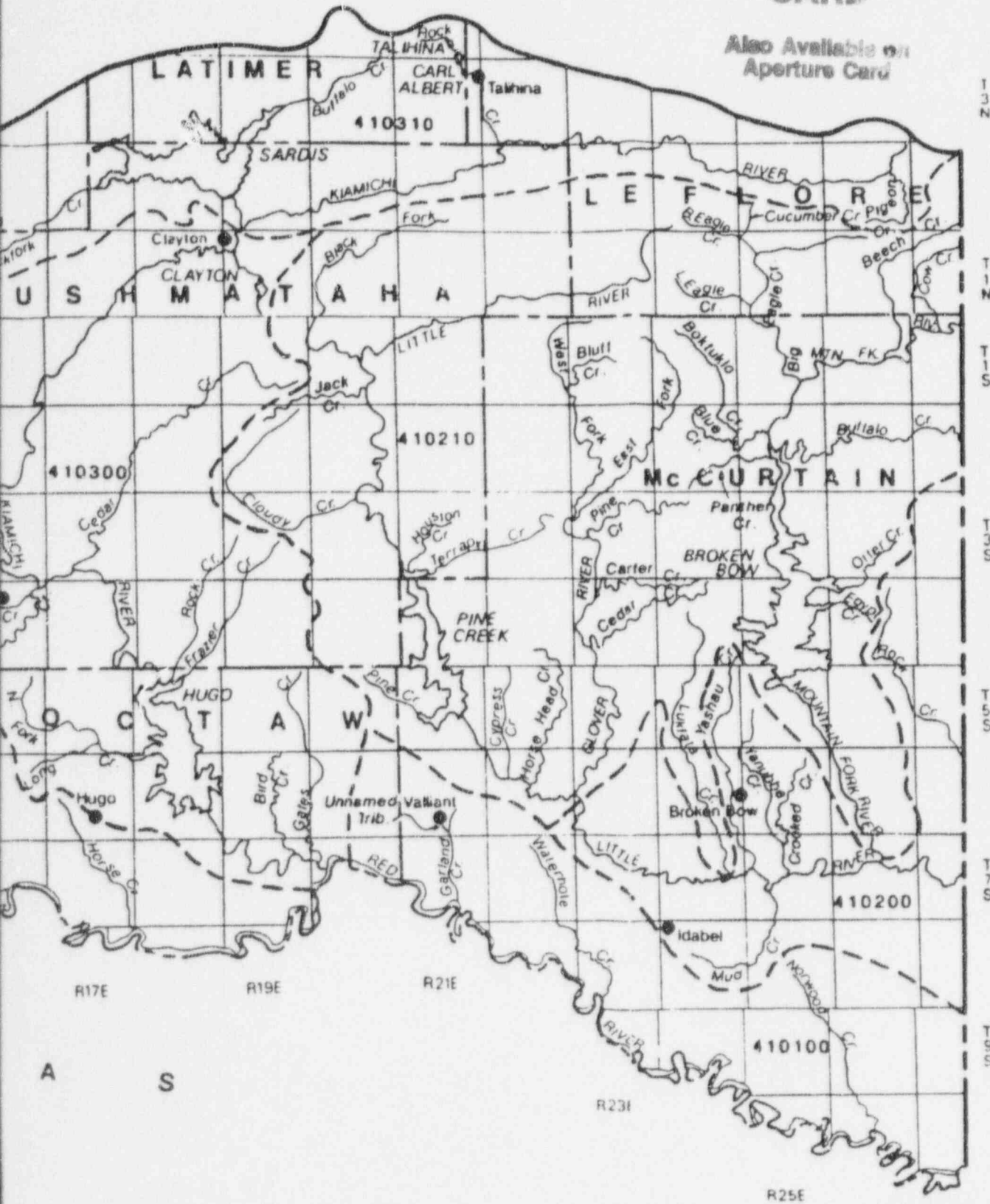
BASIN 3
UPPER RED RIVER

9703070009-03



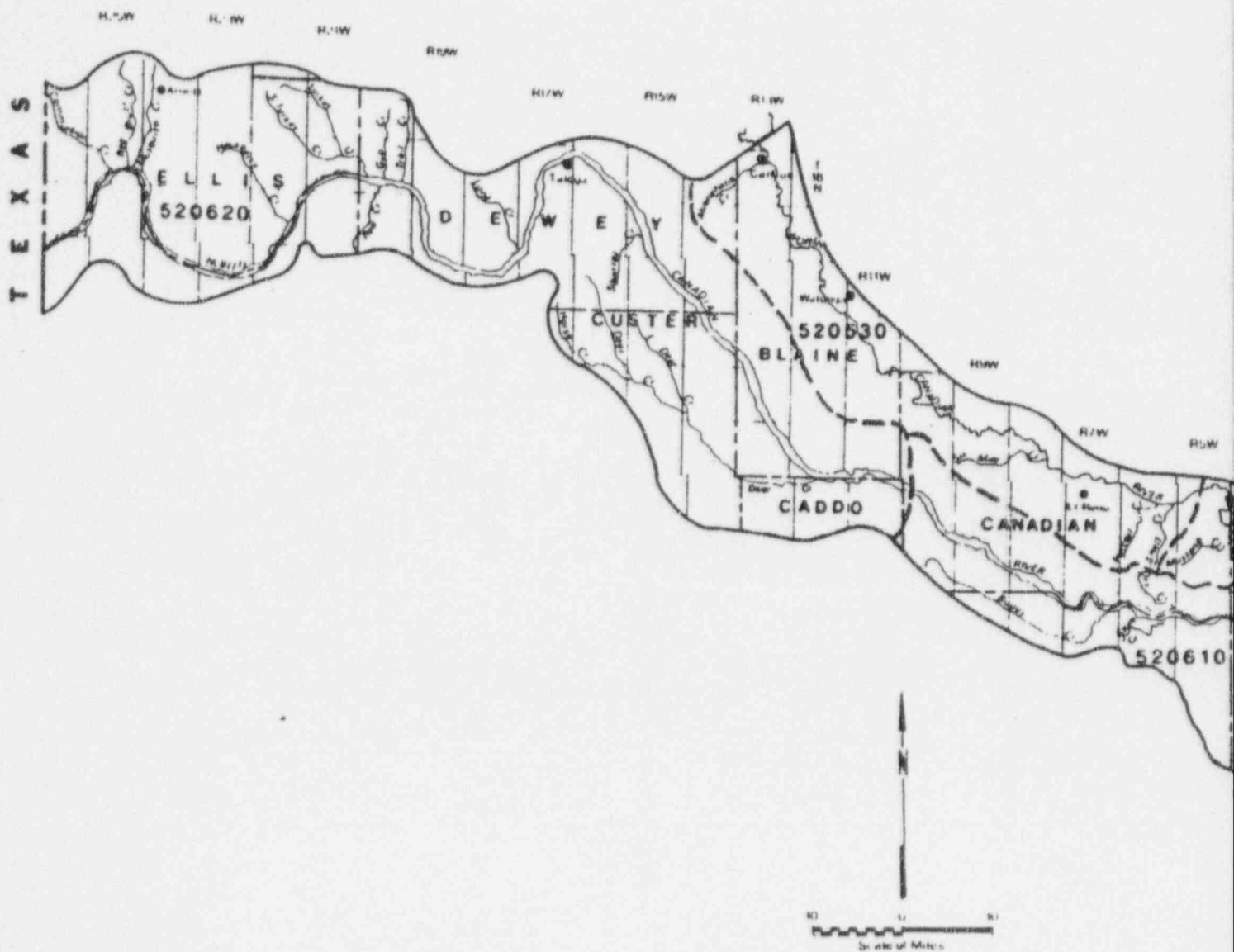
ANSTEC APERTURE CARD

Also Available on
Aperture Card



BASIN 4
LOWER RED RIV

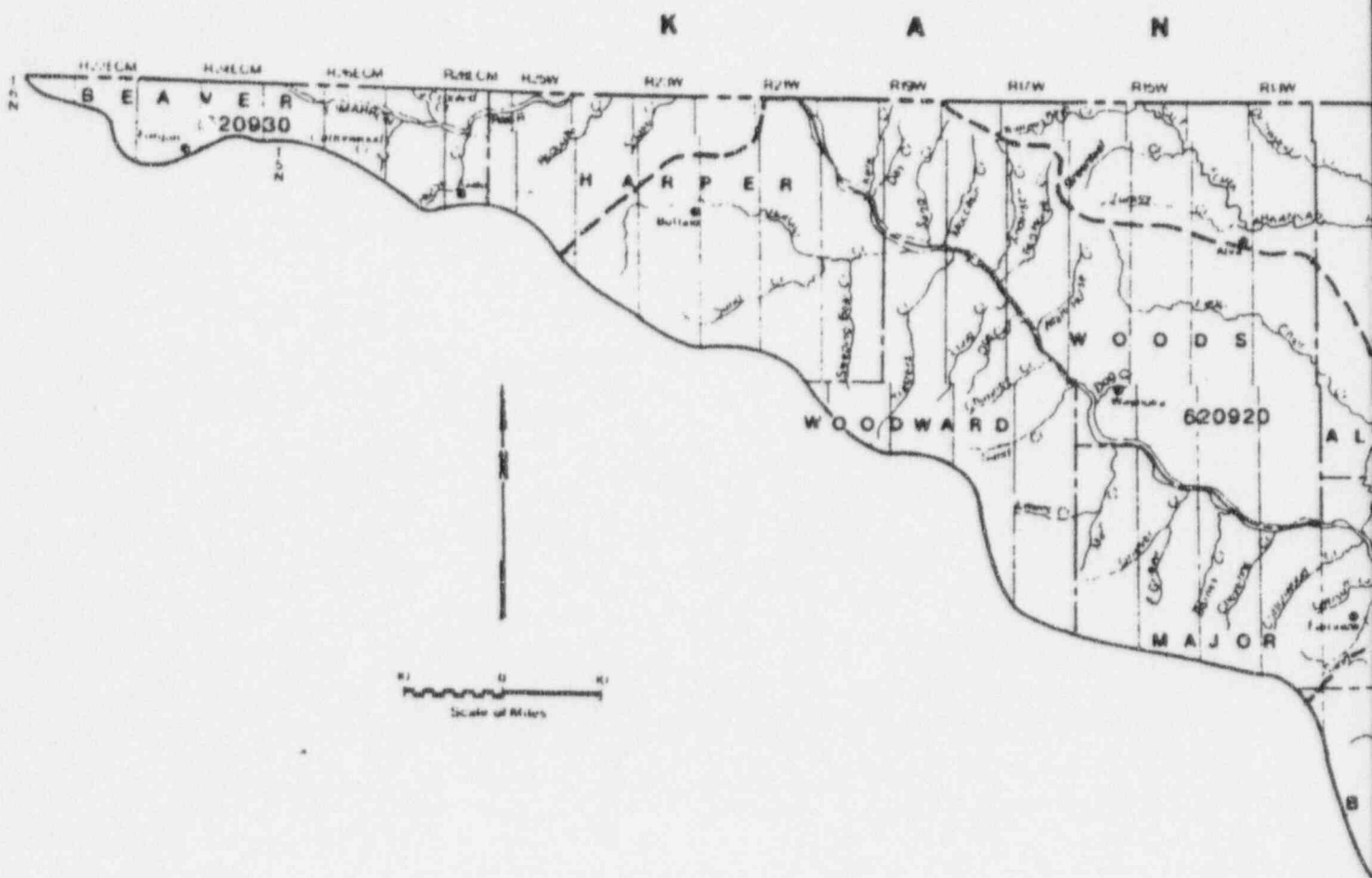
9703070009-04



**Also Available on
Aperture Card**

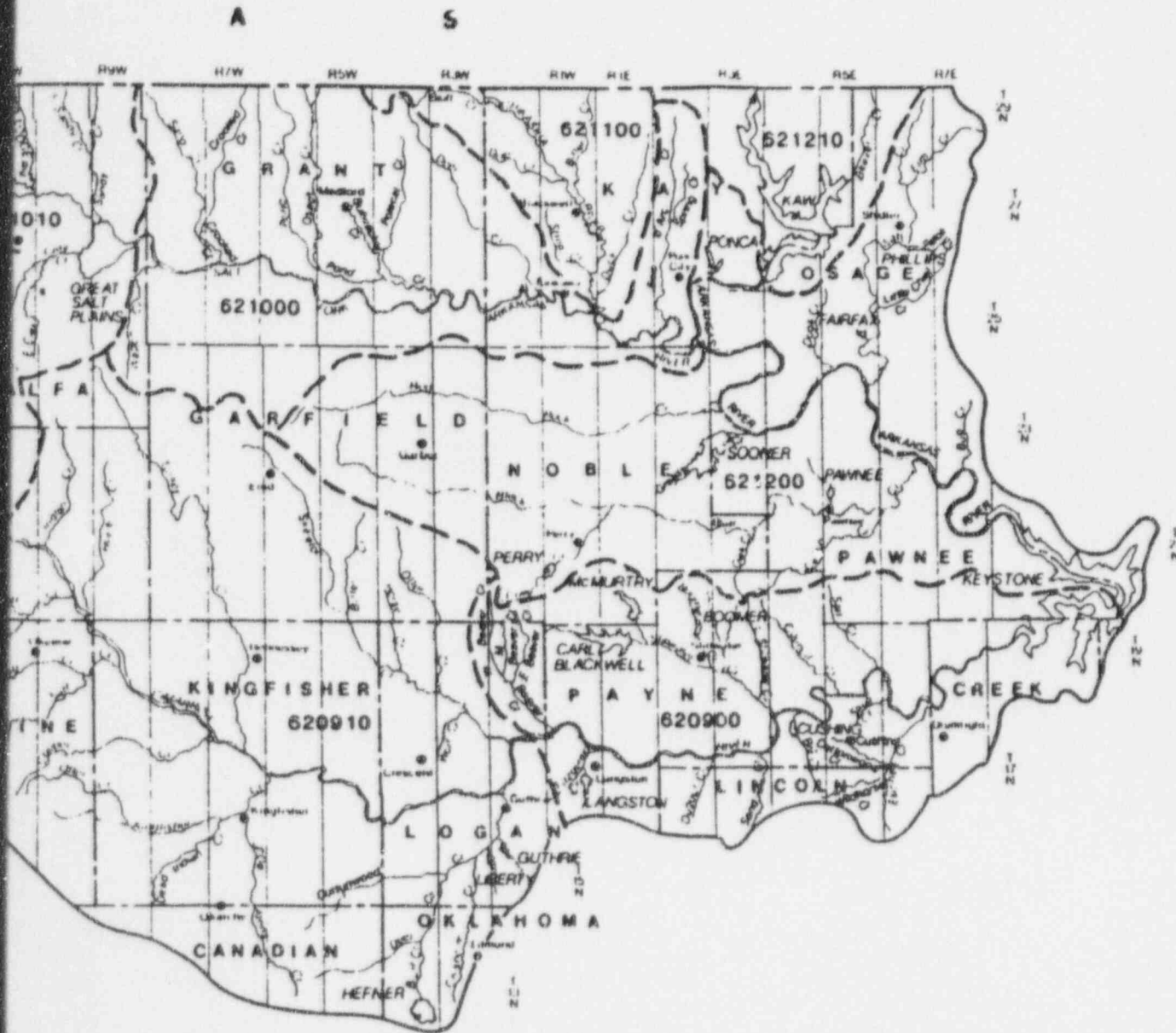


9703070009-05 —



ANSTEC APERTURE CARD

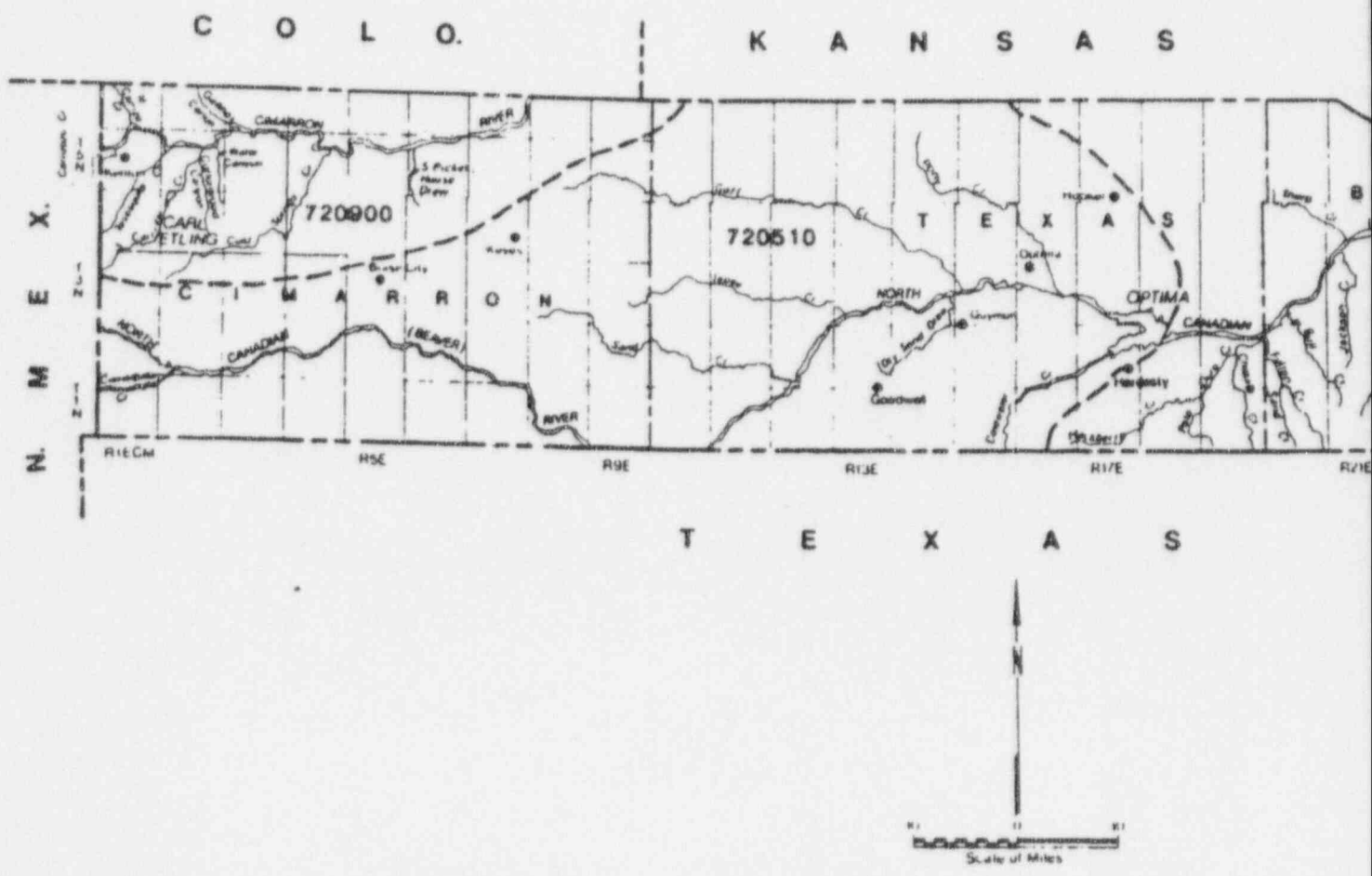
Also Available on
Aperture Card



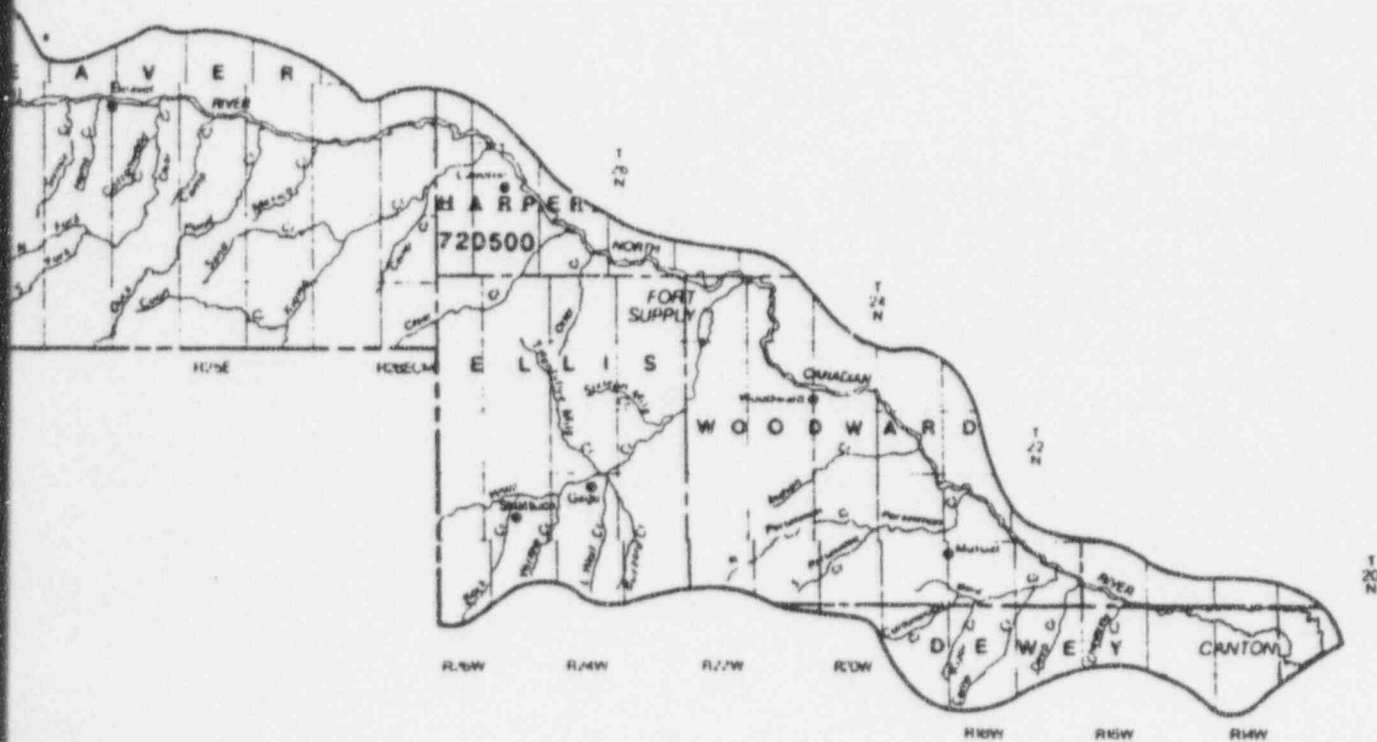
BASIN 6

UPPER ARKANSAS RIVER

9703070009-06



Also Available on
Aperture Card



BASIN 7

PANHANDLE

9703070009-07