

# SAFEGUARDS INFORMATION

*Please Return to:*

*Gloria Bennington*

SEP 9 1985

SGRT:CRH  
07000754090R

*SS-881*

General Electric Company  
ATTN: Mr. M. W. Kirkland, Specialist (m/c 512)  
Hazardous Materials Transportation  
175 Curtner Avenue  
San Jose, CA 95125

When separated from enclosure(s)                     , HANDLE THIS DOCUMENT AS

*Decontrolled*

(insert proper classification)

*Enclosure has been sanitized*

**SAFEGUARDS INFORMATION**  
Unauthorized disclosure subject to  
Administrative and Criminal sanctions.

Gentlemen:

This is in regard to your request for approval of a route to be used for transport of spent reactor fuel as contained in your letter of August 2, 1985.

The route requested in your letter as modified in the enclosure, is judged to meet the regulatory requirements in accordance with 10 CFR 73.37 for shipments of spent fuel and is approved.

Arrangements with law enforcement agencies along the route as required by 10 CFR 73.37(a)(2) have been completed by the NRC staff. Data relating to these arrangements and a copy of the approved route are enclosed. This information is to be incorporated into your shipment plans and provided to your carrier along with instructions regarding its use.

Please note that assuring highway safety is the responsibility of the licensee and carrier and our approval is not intended to provide relief in this regard.

During seasonal periods when inclement weather with accompanying hazardous road conditions can occur with short notice, the appropriate state police should be contacted with regard to road conditions before a shipment commences.

Please note that the notification requirements of 10 CFR 73.37(f) and 73.72 for each shipment still apply. When making a notification to a governor or his designee it should be very specific especially with regard to notification of series shipments. Written notification must designate exactly how many individual shipments are to be included. In the event the number of shipments in a series is revised, the change notification should indicate that it is a revision of the original notification and an increase or decrease in the number of shipments. In addition, the change notification should specify that the information for any of the shipments in the revised series may not be decontrolled until ten days after the arrival at the destination of the last shipment in that series.

# SAFEGUARDS INFORMATION

OFFICE						
SURNAME						
DATE						

8509130045 850909  
PDR ADOCK 07000754  
C PDR

OFFICIAL RECORD COPY

☆ U.S. GPO 1983-400-247

# SAFEGUARDS INFORMATION

Mr. M. W. Kirkland

- 2 -

SEP 9 1985

Should you require additional information or have questions concerning this matter, please contact Charles Hillman of my staff at (301) 427-4186.

Sincerely,

*151 George W. McCorkle*

George W. McCorkle, Chief  
Safeguards Reactor and  
Transportation Licensing Branch  
Division of Safeguards, NMSS

Enclosure:  
As stated

Monticello/Pleasanton  
07000754090R

## DISTRIBUTION:

w/enclosure  
Docket File/70-754  
Case File/70-754  
Region III  
Region IV  
Region V

w/o enclosure  
SGRT r/f  
NMSS r/f  
RFonner  
LCRouse

PDR (Sanitized)

DWeiss  
CHillman  
RRentschler  
GWMcCorkle

Route only:  
SGagner, PA

# SAFEGUARDS INFORMATION

OFFICE	SGRT:NMSS	SGRT:NMSS	SGRT:NMSS				
SURNAME	CRHillman/clw	RRRentschler	GWMcCorkle				
DATE	9/9/85	9/9/85	9/9/85				

SPENT FUEL ROUTE SURVEY

MONTICELLO, MN

TO

PLEASANTON, CA

AUG 1985

ROAD TRANSPORTATION ROUTE

MONTICELLO, MN to G.E. VALLECITOS, PLEASANTON, CA

MINNESOTA

1. From Monticello Reactor, southeast on Wright County 75 to MN 25 *	2.5 miles
2. MN 25 south to I-94 *	0.5 mile
3. I-94 northwest to North Dakota	<u>194.0 miles</u>
Subtotal	197.0 miles

NORTH DAKOTA

4. I-94 west to Montana	352.0 miles
-------------------------	-------------

MONTANA

5. I-94 west to I-90	238.0 miles
6. I-90 west to I-15	235.0 miles
7. I-15 south to Idaho	<u>124.0 miles</u>
Subtotal	597.0 miles

IDAHO

8. I-15 south to Utah	192.0 miles
-----------------------	-------------

UTAH

9. I-15 south to I-80	91.0 miles
10. I-80 west to Nevada	<u>124.0 miles</u>
Subtotal	215 miles

NEVADA

11. I-80 west to California	410.0 miles
-----------------------------	-------------

CALIFORNIA

12. I-80 west to I-880	114.0 miles
13. I-880 west to I-5	8.0 miles
14. I-5 south to I-205	64.0 miles
15. I-205 west to I-580	13.0 miles
16. I-580 west to I-680	21.0 miles
17. I-680 south to CA-84	8.0 miles
18. CA-84 to facility *	<u>1.0 miles</u>
Subtotal	229.0 miles

GRAND TOTAL	<u>2095.0 miles</u>
-------------	---------------------

\* Access to or exit from Interstate or State Preferred Routes.

## FOOD AND FUEL STOPS

The businesses and locations listed below were identified by the NRC route analysis teams as possible food and fuel stops. All possible stops along the route are not listed. Only a few of the locations were visited by the NRC teams. In order to be listed, food and fuel stops were required to be close to the route.

### MINNESOTA

1. Skelly Truck Stop. I-94 Exit 127, Saulk Center.
2. Skelly Truck Stop. I-94 Exit 103 to Alexandria.
3. Standard Truck Stop. I-94 Exit 61.
4. Standard Truck Stop. I-94 Exit 54, Fergus Falls.
5. Skelly Truck Stop. I-94 Exit 6.

### NORTH DAKOTA

1. Mobil Truck Stop. I-94 Exit 74, Tower City.
2. Food and Fuel. I-94 Exit 69, Valley City.
3. Standard Plaza Truck Stop. I-94 Exit 60, Jamestown.
4. Numerous Food and Fuel Stops. I-94 Exit 13, Dickinson.
5. Mid State Truck Stop. I-94 Exit 10, Belfield.
6. Skelly Truck Stop. I-94 Exit 1, Beach.

### MONTANA

1. Husky Truck Stop. I-94 Exit 215, Glendive.
2. Husky Truck Stop. I-94 Exit 141, Miles City.
3. Scotty's Truck Stop. I-90 Exit 426, Park City.
4. Husky Truck Stop. I-90 Exit 330, Livingston.
5. Husky Truck Stop. I-90 Exit 122, Butte.

### IDAHO

1. Rex's Chevron. Junction I-15 and I-86, Pocatello.
2. Flags West Truck Stop, I-15, Exit 31, Melad City, Idaho

## FOOD AND FUEL STOPS

The businesses and locations listed below were identified by the NRC route analysis teams as possible food and fuel stops. All possible stops along the route are not listed. Only a few of the locations were visited by the NRC teams. In order to be listed, food and fuel stops were required to be close to the route.

NOTE: If emergency, Salt Lake City area has multiple truck stops.

### UTAH

1. Cross Roads Truck Stop. Near Tremonton, Utah, I-15, 2 miles north of I-80/15 split.
2. Flying J. Truck Stop. Ogden, Utah, I-80, 15, 21st Street Exit.

### NEVADA

1. Texaco 4-Way Truck Stop. Full facilities, at junction I-80 and US 93, Wells, NV.
2. Amoco's Western Village. Full facilities, western edge of Elko.
3. Exxon/Happy Ox Restaurant. I-80 at Battle Mountain Exit.
4. Union 76 Truck Stop. Full facilities, I-80 at Exit 173.
5. Bingo Truck Stop. Full facilities, near Rye Patch Dam, Exit 129, border of NHP Zone II and III.
6. KOA and Union 76 Truck Stops. Full facilities, north edge of Lovelock.
7. Union 76 Truck Stop. At junction of I-80 and NV 445, Sparks, NV.

### CALIFORNIA

1. Evergreen Truck Stop - I-80/Prospect Interchange. Located at CA/NV State line.
2. Denny's Restaurant, Auburn. I-80 at Auburn Ravine Road. Telephone. (not 24 hours)
3. Multiple Truck Stops. Sacramento, CA Area.





# MINNESOTA

24 hour Statewide Emergency: (218) 847-4626

EMERGENCY PHONE NUMBERS: Area Code (612)

ST. CLOUD  
HP 27NTH 7000 or  
(612) 255-4224

COMM:

MT,  CH 9,  CH 9/19, R



LEA:

Monticello Reactor

HP

	1	*1	*2	*3		St. Cloud	(a)	
MILES IN	1			Wright	1		Stearns	1
JURISDICTION	1			County	1		County	1
	1			18	1		58	1
TOTAL	1				1			1
MILES	0				18			76

## KEY

- IEA Response Center
- HP/SP Highway Patrol/State Police
- S Sheriff
- CP City Police
- C.P. County Police
-  CB Radio Monitored (Base)
-  CB Radio Monitored (Car)
- CH/Ho. Channel Monitored
- R React Group
- MT Mobile Telephone (Usable)
- E Escort Required

ROAD TRANSPORTATION ROUTE - Monticello Reactor, Monticello, MN to  
Vallejos, Pleasanton, CA:

- \*1. From Monticello Reactor, southeast on Wright County 75 to MN 25 (2.5 miles);
- \*2. MN 25 south to I-94 (.5 miles);
- \*3. I-94 northwest to North Dakota (194 miles);

MINNESOTA  
24 hr Statewide Emergency (218) 847-4626

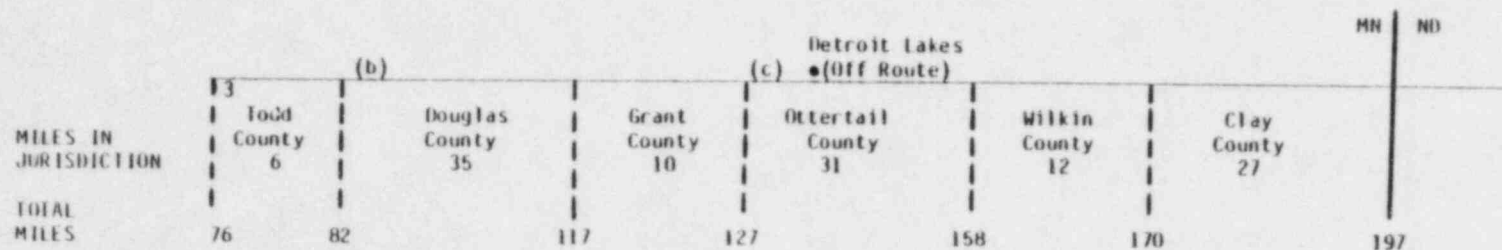
EMERGENCY PHONE NUMBERS: Area Code (612)

DETROIT LAKES  
HP ZENITH 7000 or  
(218) 847-5633

CIRM:

LEA:

HP



KEY

- LEA Response Center
- HP/SP Highway Patrol/State Police
- S Sheriff
- CP City Police
- C/P County Police
- CB Radio Monitored (Base)
- CB Radio Monitored (Car)
- Channel Monitored
- R React Group
- MI Mobile Telephone (Usable)
- E Escort Required

ROAD TRANSPORTATION ROUTE - Monticello Reactor, Monticello, MN to  
GE Vallecitos, Pleasanton, CA:

3. I-94 northwest to North Dakota (194 miles);



# NORTH DAKOTA

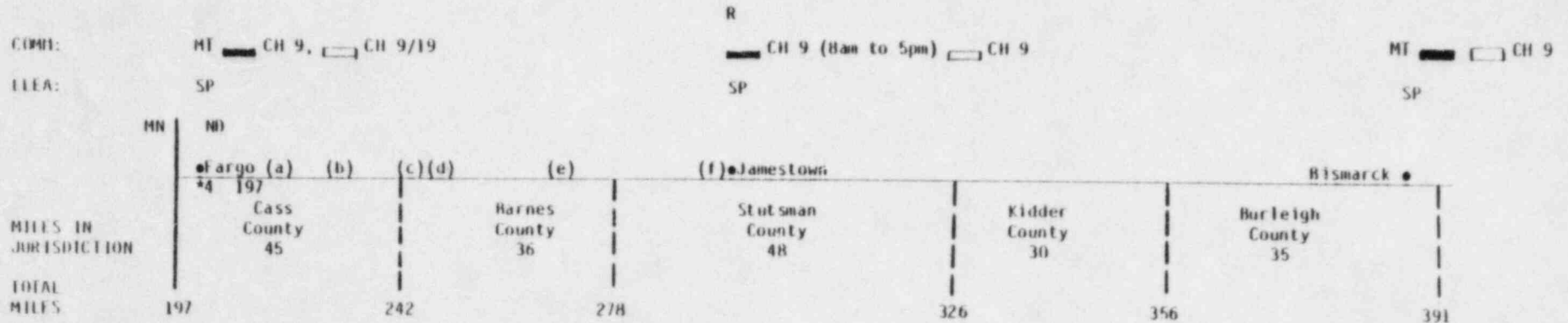
STATEWIDE NDSP-800-472-2121

EMERGENCY PHONE NUMBERS: Area Code (701)

FARGO  
SP (701) 237-7756

JAMESTOWN  
1-800-472-2121 or  
SP (701) 251-2572

BISMARCK  
SP (701) 224-2252



## KEY

- LEA Response Center
- HP/SP Highway Patrol/State Police
- S Sheriff
- CP City Police
- C/P County Police
- CB Radio Monitored (Base)
- CB Radio Monitored (Car)
- Channel Monitored
- R React Group
- MT Telephone (usable)
- E Escort Required

ROAD TRANSPORTATION ROUTE - Monticello Reactor, Monticello, MN to  
GE Vallecitos, Pleasanton, CA:

\*4. I-94 west to Montana (352 miles);

# NORTH DAKOTA


STATEWIDE NDSP 800-472-2121

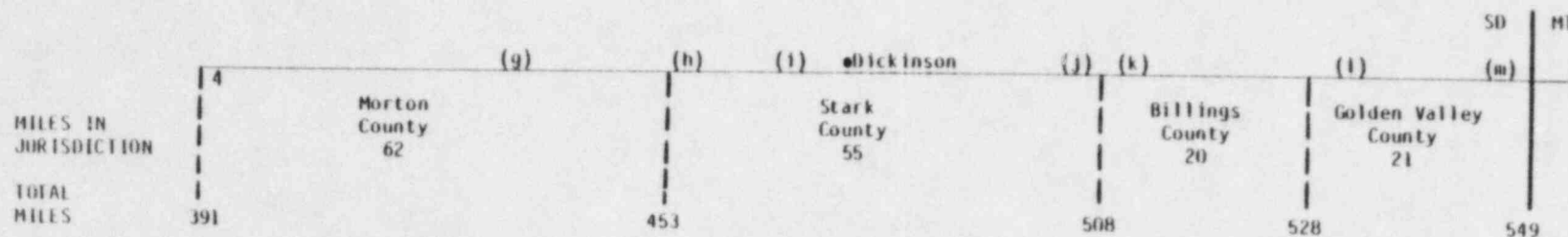
EMERGENCY PHONE NUMBERS: Area Code (701)

DICKINSON  
SP (701) 227-2345



COMM:

LEA:

MT  CH 9  
SP



## KEY


- IEA Response Center
- HP/SP Highway Patrol/State Police
- S Sheriff
- CP City Police
- C'P County Police
-  CB Radio Monitored (Base)
-  CB Radio Monitored (Car)
- CH/No. Channel Monitored
- R React Group
- MT Mobile Telephoone (Usable)
- E Escort Required

ROAD TRANSPORTATION ROUTE - Monticello Reactor, Monticello, MN to  
GE Vallecitos, Pleasanton, CA:

4. I-94 West to Montana (352 miles)

MONTANA

GLENDIVE  
HP (406) 365-5238 (24 hr dispatch)



KEY

- LEA Response Center
- HP/SP Highway Patrol/State Police
- S Sheriff
- CP City Police
- C'P County Police
- CB Radio Monitored (Base)
- CB Radio Monitored (Car)
- R React Group
- MT Mobile Telephone (Usable)
- E Escort Required

ROAD TRANSPORTATION ROUTE - Monticello Reactor, Monticello, MN to  
GE Vallecitos, Pleasanton, CA:

\*5. I-94 west to I-90 (238 miles);

# MONTANA

EMERGENCY PHONE NUMBERS: Area Code (406)

## BILLINGS

HP (406) 245-6193 (7am to midnight)  
(406) 657-8414 (midnight to 7am)

COMM: MI, R

LEA: HP

	(g)	*6	Billings(h) (i)	(j)				
MILES IN JURISDICTION	15	Yellowstone County 79	Stillwater County 37	Sweet Grass County 38	Park County 33	Gallatin County 43		
TOTAL MILES	734		813	850	888	921	964	

## KEY

• IEA Response Center  
HP/SP Highway Patrol/State Police  
S Sheriff  
CP City Police  
C'P County Police  
— CB Radio Monitored (Base)  
— CB Radio Monitored (Car)  
CH/Ho. Channel Monitored  
R React Group  
MI Mobile Telephone (Usable)  
E Escort Required

ROAD TRANSPORTATION ROUTE - Monticello Reactor, Monticello, MN to  
GE Vallecitos, Pleasanton, CA:

- 5. I-94 west to I-90 (238 miles);
- \*6. I-90 west to I-15 (235 miles);

# MONTANA

EMERGENCY PHONE NUMBERS: Area Code (406)

## BUTTE

HP (406) 494-3233 (8am to midnight - week days)

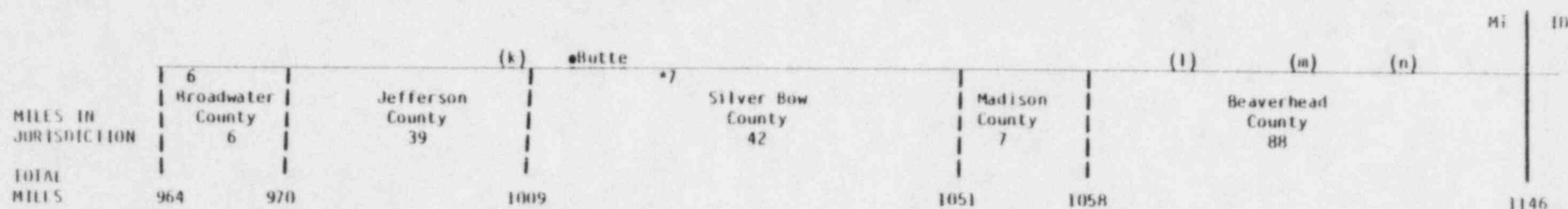
(406) 723-8262 (midnight to 8am - week days and weekends)

COMM:




MI  CH 9, R

LEA:

HP



## KEY

- LEA Response Center
- HP/SP Highway Patrol/State Police
- S Sheriff
- CP City Police
- C\*P County Police
-  CB Radio Monitored (Base)
-  CB Radio Monitored (Car)
-  Channel Monitored
- R React Group
- MI Mobile Telephone
- E Escort Required

ROAD TRANSPORTATION ROUTE - Monticello Reactor, Monticello, MN to  
GE Vallecitos, Pleasanton, CA:

- 6. I-90 west to I-15 (235 miles);
- \*7. I-15 south to Idaho (124 miles);

# IDAHO

EMERGENCY PHONE NUMBERS: Area Code (208)

IDAHO FALLS  
SP (208) 522-5141

POCATELLO  
SP (208) 232-1426

COMM:

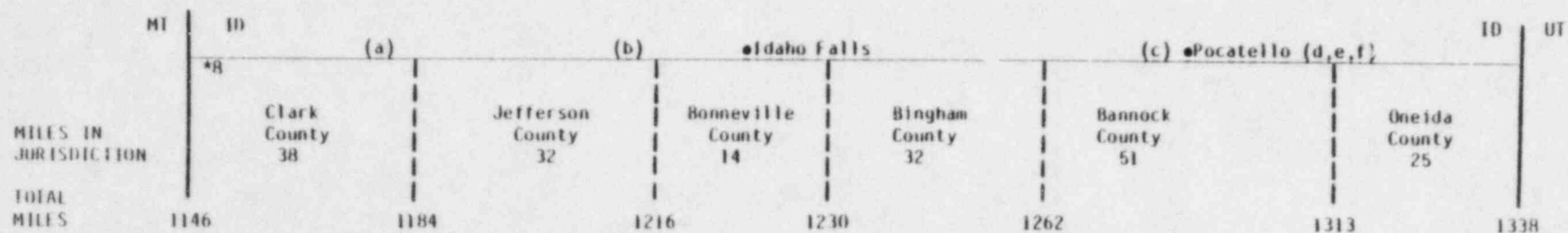
MT, R

MT  CH 9/19




LEA:

SP

SP



## KEY

- LEA Response Center
- HP/SP Highway Patrol/State Police
- S Sheriff
- CP City Police
- C.P. County Police
-  CR Radio Monitored (Base)
-  CR Radio Monitored (Car)
-  CH/No. Channel Monitored
- R React Group
- MT Mobile Telephone (Usable)
- E Escort Required

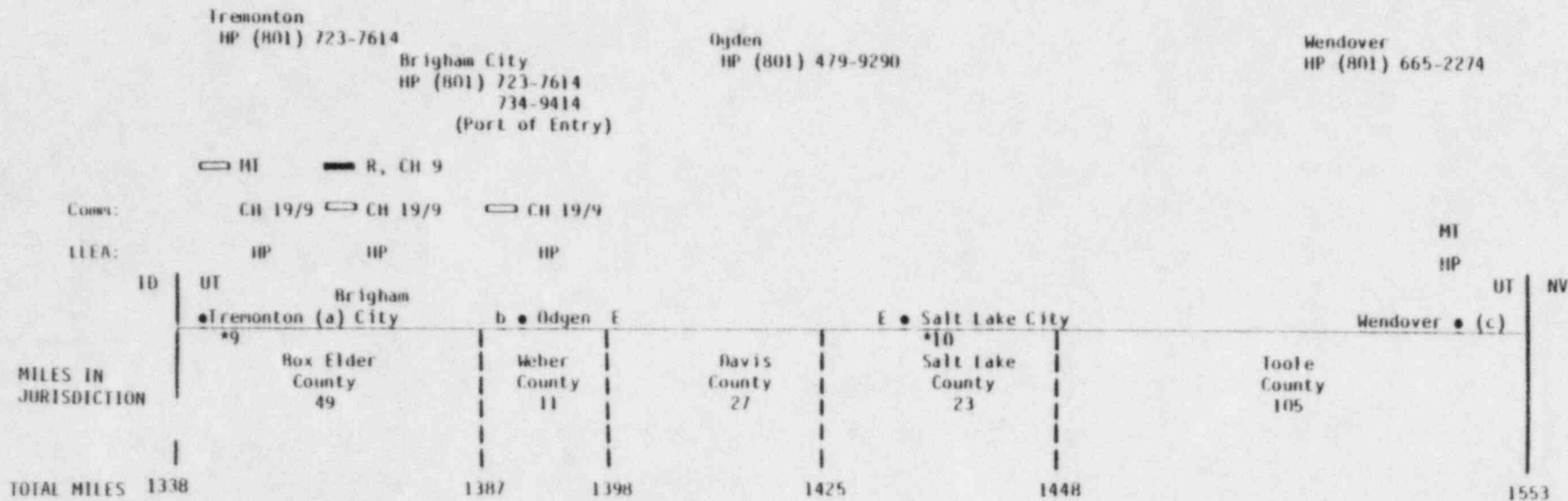
ROAD TRANSPORTATION ROUTE - Monticello Reactor, Monticello, MN to  
GE Vallecitos, Pleasanton, CA:

\*8. I-15 south to Utah (192 miles);



EMERGENCY PHONE NUMBERS: Area code (801)

UTAH



KEY

- LEA Response Center
- HP/SP Highway Patrol/State Police
- S Sheriff
- CP City Police
- CB Radio Monitored (Base)
- CB Radio Monitored (Car)
- CH/No. Channel Monitored
- R React Group
- MI Mobile Telephone (Useable)
- E Escort Required

ROAD TRANSPORTATION ROUTE - Monticello Reactor, Monticello, MN to G.E. Vallecitos, Pleasanton, CA

9\* I-15 south to I-80 (91 miles)

10\* I-80 west to Nevada line (124 miles)

# NEVADA

EMERGENCY PHONE NUMBERS: Area Code (702)  
STATEWIDE ZENITH 1-2000

WELLS  
HP (702) 738-8035  
(24 hrs)

ELKO  
HP (702) 738-8035  
(24 hrs)

COMM:


CH 9/19

CH 9/19

LEA:

HP

HP



## KEY

- LEA Response Center
- HP/SP Highway Patrol/State Police
- S Sheriff
- CP City Police
- C'P County Police
- CB Radio Monitored (Base)
- CB Radio Monitored (Car)
- MT Mobile Telephone
- CH/HD Channel Monitored
- R React Group
- E Escort Required

ROAD TRANSPORTATION ROUTE - Monticello Reactor, Monticello, MN to  
G.E. Vallecitos, Pleasanton, CA

\*11. I-80 west to California (410 miles)

NEVADA

STATEWIDE ZENITH 1-2000

EMERGENCY PHONE NUMBERS: Area Code (702)

WINNEMUCCA  
HP (702) 738-8035 (24 hrs)

RENO  
HP (702) 784-4081  
(24 hrs)

Comm:

CH 9/19, R

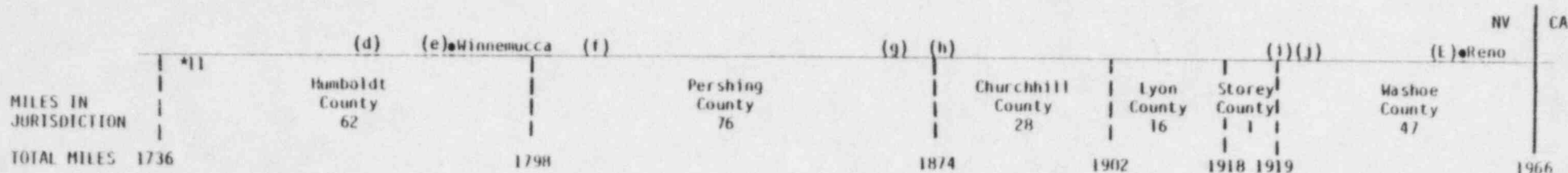
MT

MT, CH 9/19

LEA:

HP

HP



KEY

- LEA Response Center
- HP/SP Highway Patrol/State Police
- S Sheriff
- CP City Police
- C'P County Police
- CR Radio Monitored (Base)
- CR Radio Monitored (Car)
- MT Mobile Telephone
- CH/NO Channel Monitored
- R React Group
- E Escort Required

ROAD TRANSPORTATION ROUTE - Monticello Reactor, Monticello, MN to  
G. E. Vallecitos, Pleasanton, CA

\*11. I-80 west to California (386 miles);

# CALIFORNIA

## STATEWIDE ZENITH 1-2000

EMERGENCY PHONE NUMBERS: Area Code (916)

GOLD RUN (Sacramento Dispatch)  
HP (916)445-2212 (24 hrs)  
(916)389-2205 (8am-5pm)

TRUCKEE (Truckee Dispatch)  
HP (916)587-3518 (24 hrs)

AUBURN (Sacramento Dispatch)  
HP (916)445-2212 (24 hrs)  
(916)663-3344 (8am-5pm)

Comm:

CH 9/19, R


MT ← FH 9/19 MT ← FH 9/19

LEA:

HP

HP

HP



### KEY

- LEA Response Center
- HP/SP Highway Patrol/State Police
- S Sheriff
- CP City Police
- C\*P County Police
- CB Radio Monitored (Base)
- CB Radio Monitored (Car)
- MT Mobile Telephone
- CH/NO Channel Monitored
- B React Group
- E Escort Required

ROAD TRANSPORTATION ROUTE - Monticello Reactor, Monticello, MN to  
G. E. Vallecitos, Pleasanton, CA

\*12. I-80 west to I-880 (101 miles);

# CALIFORNIA

## STATEWIDE ZENITH 1-2000

EMERGENCY PHONE NUMBERS: Area Code (916) (209) (415)

SACRAMENTO (dispatch)  
HP (916) 445-2211 (24 hrs)

STOCKTON  
HP (209) 931-1431

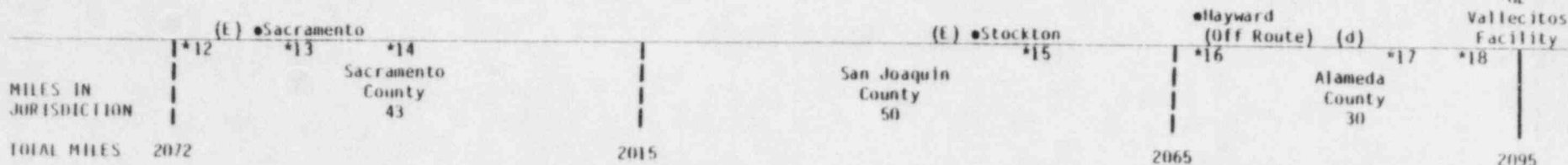
HAYWARD (Oakland Dispatch)  
HP (415) 489-1500 (8am-5pm)

Comm: MT

MT

LEA: HP

HP



### KEY

- LEA Response Center
- HP/SP Highway Patrol/State Police
- S Sheriff
- CP City Police
- C'P County Police
- CB Radio Monitored (Base)
- CB Radio Monitored (Car)
- MT Mobile Telephone (Useable)
- CH/HH Channel Monitored
- R React Group
- E Escort Required

ROAD TRANSPORTATION ROUTE - Monticello Reactor, Monticello, MN to  
G. E. Vallejos, Pleasanton, CA

- \*12. I-80 west to I-880;
- \*13. I-880 west to I-5 (8 miles);
- \*14. I-5 south to I-205 (64 miles);
- \*15. I-205 west to I-580 (13 miles);
- \*16. I-580 west to I-680 (21 miles);
- \*17. I-680 south to CA-84 (8 miles);
- \*18. CA-84 east to GE Vallejos Facility (1 mile).