

04008745531E

40-8745

Department of Environmental Quality
State of Wyoming




RETURN ORIGINAL TO PDR, HQ.

DOCKET NO. 1624-85

IN THE MATTER OF THE NOTICE OF)
VIOLATION ISSUED TO OGLE PETRO-)
LEUM, INC. OF CALIFORNIA, 2510)
EAST 15TH STREET, SUITE NO. 8,)
CASPER, WY 82609. ATTENTION:)
GLENN J. CATCHPOLE, PRESIDENT)

BY CERTIFIED MAIL
Receipt No. 73880

SUA-1396

NOTICE OF VIOLATION

NOTICE IS HEREBY GIVEN THAT:

1. This notice is being sent to you pursuant to Wyoming Statute 35-11-701(c)(i), which requires that, in any case of the failure to correct or remedy an alleged violation, the Director of the Department of Environmental Quality shall cause a written notice to be issued and served upon the person alleged to be responsible.

2. During a meeting held between Dept. of Environmental Quality - Land Quality Division, Nuclear Regulatory Commission and Ogle Petroleum Incorporated of California (OPIC) personnel on June 13, 1985, the Division first learned that the Mining Permit No. 504 permittee, Ogle Petroleum, Inc., a Colorado Corporation (OPI-Colorado), had been dissolved in 1981. All OPI-Colorado interests in Permit No. 504 were transferred to OPIC in 1981.

3. OPIC has been conducting in situ mining operations on Permit No. 504 since 1981.

4. OPIC does not possess a valid permit to mine for the mining operation.

5. Conducting an in situ mining operation without a valid mining permit is a violation of Wyoming Statute 35-11-427.

6. OPIC does not possess a license to mine for the mining operation.

7. Conducting a mining operation without a license to mine is a violation of Wyoming Statute 35-11-410 (a) and (b).

8. Wyoming Statute 35-11-901(a) provides that any person who violates any provision of the Environmental Quality Act, or any rule, standard, permit, license or variance adopted thereunder is liable to a penalty of ten thousand dollars (\$10,000) for each day of violation, which penalty may be recovered in a civil action brought by the Attorney General in the name of the People of the State of Wyoming.

SIGNED this 22nd day of July, 1985.

FEE EXEMPT

8508210289 850722
PDR ADOCK 04008745
PDR

Roger Shaffer

Roger Shaffer, Administrator
Land Quality Division
Department of Environmental Quality

Robert E. Sundin

Robert E. Sundin, Director
Department of Environmental Quality

PLEASE DIRECT ALL INQUIRIES to Rick Engelmann, District II Engineer, Land
Quality Division, 210 Lincoln Street, Lander, Wyoming 82520. Phone Number:
(307) 332-3047.

add info
00751



OGLE PETROLEUM INC.

Rock E.

TELEPHONE (805) 964-9911
TELECOPIER (805) 683-2083
TELEX: 658-430
OMNIFAX: 683-1606



MAILING ADDRESS
P.O. DRAWER 30740
SANTA BARBARA, CALIFORNIA 93130

BUSINESS ADDRESS
4213 STATE STREET
SANTA BARBARA, CALIFORNIA 93110

July 5, 1985

Wyoming Attorney General's Office
123 Capital Building
Cheyenne, Wyoming 82002

Attention: Weldon Callbeck, Esq.

Re: Application for License to Mine

Permit 504

Dear Weldon:

In accordance with our telephone conversation of July 2, 1985, I am forwarding to you the copies of the assignments involved in the transfer of the Wyoming mining interests from Ogle Petroleum Inc., a Colorado corporation, to Ogle Resources, Inc., a Delaware corporation, to Ogle Petroleum Inc., a Delaware corporation, to Ogle Petroleum Inc. of California, a California corporation.

As we also discussed, I am transmitting to you the draft form Application for License to Mine that has been prepared by Ogle Petroleum Inc. of California, as well as the supporting letters that are apparently called for by Items 3(b) and 4(a)(b)(c) of the Application for License to Mine form. These materials are submitted in draft form for your consideration and review.

As I mentioned, I will be out of my office the week of July 8, 1985 but will call in on July 9th and July 11th for any messages.

Very truly yours,

OGLE PETROLEUM INC.

Don G. Kircher

Don G. Kircher
Senior Vice President
General Counsel



DGK/cm
cc: Vickie Bryan (w/encls.)
Land Quality Division

CSTF
7/15/85
OUT
clw

NOTE: Do not fold this form. Use typewriter or print neatly with black ink. Submit three (3) copies, one of which must be an original Form 3 as supplied by the Department of Environmental Quality, Land Quality Division.

STATE OF WYOMING

DEPARTMENT OF ENVIRONMENTAL QUALITY LAND QUALITY DIVISION APPLICATION FOR LICENSE TO MINE

This application in duplicate for a license to mine is submitted in accordance with the provisions of the Wyoming statute 35-11-410.

1. Name, telephone number, and mailing address of applicant:
Ogle Petroleum Inc. of California (307) 266-6456
2510 East Fifteenth Street, #8, Casper, Wyoming 82609
2. Location of mining operation (County): Fremont
3. (a) A copy of the mining permit, submitted herewith, for the lands which are to be affected by the proposed mining operation: (previously submitted)
Permit No. 504 Issued 28 day of August, 19 80
(b) If the applicant is other than the permit holder, a copy of the instrument of permission submitted herewith, from the permit holder granting to the applicant the right thereto;
4. If the applicant is other than the permit holder:
(a) A statement that the applicant has never had a permit issued by the Administrator revoked;
(b) Or license to mine issued by the board revoked;
(c) Or bond posted to comply with the act forfeited for intentional and substantial violation of the provisions of this act.
5. Maps showing the location and the numbers of acres to be affected by the proposed mining operation for the first year of operation if less than the full extent of the permit area. (previously submitted)
(Map of affected area may be submitted with legal description if desired). The scale of maps shall be reasonable so as to show necessary detail, width of map not to exceed 48".
Suggested scales: Up to 10 acres -- 1" = 100'
Up to 40 acres -- 1" = 200'
40 acres or more -- 1" = 400'
6. Date (month and year) when operation will commence: Operating in September, 1981.
Estimated date (year) of termination of the proposed mining operation: Indefinite
7. A fee of \$25.00.
8. Name, telephone number, and address of the person or persons to whom any notice under the provisions of the Wyoming Environmental Quality Act, Land Quality Division, or Rules and Regulations adopted thereunder may be sent:
Glenn J. Catchpole (307) 266-6456
Ogle Petroleum Inc. of California
2510 East Fifteenth Street, #8, Casper, Wyoming 82609
9. The provisions of this license are severable, and if any provision of the license, or the application of any provision of this license to any circumstance, is held invalid, the application of such provision to other circumstances, and the remainder of this license shall not be affected thereby.



FINAL SWORN STATEMENT

State of California)
County of Santa Barbara) ss.

I William R. Merrill being duly sworn on my oath
Name (typed or printed)
Chairman of the Board of the applicant
that I am the ~~applicant~~ for the foregoing "License to
Mine"; that I have read the said application and fully know the contents thereof; and that all statements contained in the
License to Mine application are true and correct to my best knowledge and belief.

Dated this _____ day of July, 19 85.

Signature: William R. Merrill

Title: Chairman of the Board

(seal)



Notary Public or Secretary if a Corporation

This application when returned to you with the validating signature of the Administrator of the Land Quality Division,
Department of Environmental Quality, becomes your License No. _____ Effective date: _____

Dept. of Environmental Quality
State of Wyoming

Dept. of Environmental Quality
Land Quality Division
State of Wyoming

Approved by:

Director

By: _____
Administrator

KNOW ALL MEN BY THESE PRESENTS: That for and in consideration of the premises and other good and valuable considerations in hand paid, the receipt and adequacy of which is hereby acknowledged, Ogle Petroleum Inc., a Colorado corporation (Assignor), does hereby transfer and assign unto Ogle Resources Inc., a Delaware corporation (Assignee), dated effective May 1, 1980, all of its right, title, and interest in and to the unpatented lode mining claims described in Exhibit A attached hereto and incorporated into this document by this reference and all of its right, title and interest in and to the three Assignments of Teton Royalty Interest described in Exhibit A attached hereto and incorporated into this document by this reference.


The interests transferred and assigned herein are so transferred and assigned subject to those matters set out in Exhibit B attached hereto and incorporated into this document by this reference.

This Assignment shall bind and inure to the benefit of the Assignor and Assignee and their respective heirs, successors and assigns.

Executed this 25th day of August, 1980 in Santa Barbara, California, but effective as of the date first above written.

By: 
Nancy Jo Olson
Assistant Corporate Secretary

OGLE PETROLEUM INC.


By: 
William S. Wallis
Executive Vice President
Ogle Petroleum Inc.

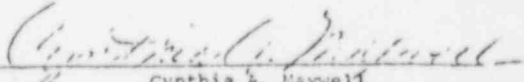
STATE OF CALIFORNIA
COUNTY OF SANTA BARBARA

ss.

On August 25, 1980, before me, the undersigned, a Notary Public in and for said County and State, personally appeared WILLIAM S. WALLIS, known to me to be the Executive Vice President, and NANCY JO OLSON, known to me to be the Assistant Secretary of Ogle Petroleum, Inc., the corporation that executed the within instrument, and known to me to be the persons who executed the within instrument on behalf of the corporation therein named, and acknowledged to me that such corporation executed the same pursuant to its by-laws or a resolution of its board of directors.

(SEAL)




Cynthia A. Maxwell
Notary Public

Fresno County: Wyo. No. 1036143

Recorded

OCT 14 1981 Book 168 of Microfilm PL-610.
9:02 o'clock PM James A. Farthing
County Clerk

DATE: 8/25/80 AT: 9:02 PM
BOOK: 168 PAGE: 610
FILE: 863417

TETON CLAIMS

CHAR Claims Nos. 2, 4, 6, 8, 10, 12, 14, 16, 18, 33 through 50 inclusive, 71 through 88 inclusive, 109 through 126 inclusive, 147 through 181 inclusive, 185 through 232 inclusive, located in Sections 1, 2, 3, 10 and 15 of Township 26 North, Range 96 West, Sweetwater County, and in Sections 34 and 35 of Township 27 North, Range 96 West, Fremont County, which certificates are duly recorded in Book 527, at pages 274 through 354, inclusive, in the records of the County Clerk of Sweetwater County, and in Book 315, at pages 614 through 678 inclusive, in the records of the County Clerk of Fremont County, State of Wyoming.

LOAD Claims Nos. 1 through 4 inclusive, 6, 37 through 44 inclusive, 46, 48, 50, 52, 54, 56, 73 through 165 inclusive, 167, 169 through 214 inclusive, located in Sections 4, 5, 6, 8 and 9 of Township 26 North, Range 96 West, Sweetwater County, and in Sections 31, 32 and 33 of Township 27 North, Range 96 West, Fremont County, which certificates are duly recorded in Book 528, at pages 501 through 588 inclusive, in the records of the County Clerk of Sweetwater County, and in Book 316 at pages 143 through 213 inclusive, in the records of the County Clerk of Fremont County, State of Wyoming.

CB Claims Nos. 1 through 136 inclusive, 210 through 212 inclusive, 214, 216, 243 and 244, located in Section 6 of Township 26 North, Range 96 West, Sweetwater County, and in Sections 28, 29, 30 and 31 of Township 27 North, Range 96 West, and in Section 25 of Township 27 North, Range 97 West, Fremont County, which certificates are duly recorded in Book 528, at pages 495 through 500 inclusive, in the records of the County Clerk of Sweetwater County, and in Book 316, at pages 253 through 389 inclusive, in the records of the County Clerk of Fremont County, State of Wyoming.

OB Claims Nos. 213, 215, 217, 218 through 237 inclusive, 245 through 270 inclusive, and 465 through 494 inclusive, located in Sections 23, 24, 25, 26 and 35 of Township 27 North, Range 97 West, Fremont County, which certificates are duly recorded in Book 319 at pages 359 through 437 inclusive, in the records of the County Clerk of Fremont County, State of Wyoming.

AB Claims Nos. 517 through 546 inclusive, located in Sections 13, 14, 23 and 24 of Township 27 North, Range 97 West, Fremont County, which certificates are duly recorded in Book 322, at pages 254 through 283 inclusive, in the records of the County Clerk of Fremont County, State of Wyoming.

The above claims have been assigned Bureau of Land Management Numbers 121912 through 122466 and 125278 through 125279.

GRAVES AND HUDSPETH CLAIMS

AB Claims Nos. 495 through 516 inclusive, 547 through 568 inclusive, 579 through 620 inclusive, located in Sections 13, 14, 15, 22 and 23 of Township 27 North, Range 97 West, 6th P.M., Fremont County, which certificates are duly recorded in Book 322, at pages 148 through 169 inclusive, in Book 322, at pages 170 through 191 inclusive and in Book 324, pages 80 through 121 inclusive, in the records of the County Clerk of Fremont County, State of Wyoming; and assigned Bureau of Land Management Serial Numbers W MC 77353 through W MC 77379 inclusive, W MC 77300 through W MC 77401 inclusive, and W MC 77402 through W MC 77443 inclusive.

QB Claims No. 135, 136, 163 through 248 inclusive, located in Sections 26, 27, 28, 33, 34 and 35 of Township 27 North, Range 97 West, 6th P.M., Fremont County, which certificates are duly recorded in Book 323, at pages 606 through 650 inclusive, in Book 324, at pages 1 through 69 inclusive, in the records of the County Clerk of Fremont County, State of Wyoming; and assigned Bureau of Land Management Serial Numbers W MC 78140, W MC 78141 and W MC 78142 through 78227 inclusive.

RECEIVED

UNC TETON CLAIMS

CAB Claims Nos. 1 through 94 inclusive, located in Sections 21, 23, 23, 26, 27, 34 and 35, Township 27 North, Range 96 West, Fremont County, which certificates are duly recorded in Book 322 at pages 192 through 253 inclusive, and Book 314 at pages 419 through 450 inclusive, in the records of the County Clerk of Fremont County, State of Wyoming; and assigned Bureau of Land Management Serial Numbers W MC 99855 through W MC 99948 inclusive;

ACE Claims Nos. 67 through 74 inclusive, located in Section 23, Township 27 North, Range 96 West, Fremont County, which certificates are duly recorded in Book 326 at pages 486 through 493 inclusive, in the records of the County Clerk of Fremont County, State of Wyoming; and assigned Bureau of Land Management Serial Numbers W MC 100657 through W MC 100664 inclusive;

AB Claims Nos. 621 through 632 inclusive, located in Sections 18 and 19, Township 27 North, Range 97 West, Fremont County, which certificates are duly recorded in Book 324 at pages 122 through 133 inclusive, in the records of the County Clerk of Fremont County, State of Wyoming; and assigned Bureau of Land Management Serial Numbers W MC 99954 through W MC 99965 inclusive;

FLATTOP Claims Nos. 1 through 5 inclusive, located in Section 31, Township 27 North, Range 95 West, Fremont County, which certificates are duly recorded in Book 324 at pages 453 through 456 inclusive and Book 13 of microfilm at page 70 in the records of the County Clerk of Fremont County, State of Wyoming; and assigned Bureau of Land Management Serial Numbers W MC 99949 through W MC 99953 inclusive.

TETON ROYALTY INTEREST PURCHASES

Assignment of Teton Royalty Interest dated June 29, 1978 by and between Teton Exploration Drilling Company, Inc. and Ogle Petroleum Inc. duly recorded in Book 692 at pages 1985 through 2011 inclusive, of the records of Sweetwater County, Wyoming and in Book 81 at page 581 in the records of Fremont County, Wyoming.

Assignment of Teton Royalty Interest dated March 15, 1979 by and between Teton Exploration Drilling Company, Inc. and Ogle Petroleum Inc. duly recorded in Book 710 at pages 1254 through 1256 inclusive, of the records of Sweetwater County, Wyoming and in Book 129 at page 52 in the records of Fremont County, Wyoming.

Assignment of Teton Royalty Interest dated September , 1979 by and between Teton Exploration Drilling Company, Inc. and Ogle Petroleum Inc. duly recorded in Book at pages through inclusive, of the records of Sweetwater County, Wyoming and in Book at page in the records of Fremont County, Wyoming.



EXHIBIT B

The interests transferred and assigned by this Assignment are transferred and assigned subject to all the terms and conditions of the following:

TETON CLAIMS

That certain Agreement dated February 1, 1977 by and between Teton Exploration Drilling Company, Inc. and Ogle Petroleum Inc. providing for acquisition of the subject claims by Ogle Petroleum Inc. from Teton Exploration Drilling Company, Inc.

That certain OPI-Western Joint Venture Agreement dated June 1, 1978 by and between Ogle Petroleum Inc. and Western Fuel, Inc. providing for the partial sale and development of the subject claims.

That certain Assignment and Conveyance dated June 28, 1978 by and between Teton Exploration Drilling Company, Inc. and Ogle Petroleum Inc. wherein the subject claims are assigned to Ogle Petroleum Inc. from Teton Exploration Drilling Company, Inc.

GRAVES AND HUDSPETH CLAIMS

That certain Agreement dated April 1, 1980 by and between William H. B. Graves and Henry J. Hudspeth as Sellers and Ogle Petroleum Inc. as Buyer.

UNC TETON CLAIMS

That certain Option to Purchase Agreement dated July 18, 1980 by and between UNC Teton Exploration Drilling, Inc. and Ogle Petroleum Inc.



ASSIGNMENT

0768

KNOW ALL MEN BY THESE PRESENTS: That for and in consideration of the premises and other good and valuable considerations in hand paid, the receipt and adequacy of which is hereby acknowledged, Ogle Resources Inc., a Delaware corporation (Assignor), does hereby transfer and assign unto Ogle Petroleum Inc., a Delaware corporation (Assignee), dated effected May 1, 1980, all of its right, title and interest in and to the unpatented lode mining claims described in Exhibit A attached hereto and incorporated into this document by this reference and all of its right, title and interest in and to the three Assignments of Teton Royalty Interest described in Exhibit A attached hereto and incorporated into this document by this reference.

The interests transferred and assigned herein are so transferred and assigned subject to those matters set out in Exhibit B attached hereto and incorporated into this document by this reference.

This Assignment shall bind and inure to the benefit of the Assignor and Assignee and their respective heirs, successors and assigns.

Executed this 24th day of September, 1981 in Santa Barbara, California, but effective as of the date first above written.

ATTEST:

OGLE RESOURCES INC.

By:

George T. Poppic, Jr.
George T. Poppic, Jr.
Assistant Secretary

By:

William S. Wallis
William S. Wallis
President



Present County: Wyo. No. 1036144
Recorded

OCT 14 1981 Book 169 of Microfilm Page 614
9:00 o'clock AM James A. Farthing
County Clerk

STATE OF CALIFORNIA)
COUNTY OF SANTA BARBARA)



ss.

On September 24, 1981, before, the undersigned, a Notary Public in and for said County and State, personally appeared William S. Wallis, known to me to be the President, and George T. Poppic, Jr. known to me to be the Assistant Secretary of Ogle Resources Inc., the corporation that executed the within instrument, and known to me to be the persons who executed the within instrument on behalf of the corporation therein named, and acknowledged to me that such corporation executed the same pursuant to its by-laws or a resolution of its board of directors.

(SEAL)

Ann L. Hill
Ann L. Hill, Notary Public

My commission expires:
March 20, 1984



INDEXED	DEC 1 1981	IN	91
FILED	736	FILED	766-9
863418		RECEIVED	

TETON CLAIMS

CHAR Claims Nos. 2, 4, 6, 8, 10, 12, 14, 16, 18, 33 through 50 inclusive, 71 through 88 inclusive, 109 through 135 inclusive, 147 through 181 inclusive, 185 through 232 inclusive, located in Sections 1, 2, 3, 10 and 15 of Township 26 North, Range 96 West, Sweetwater County, and in Sections 34 and 35 of Township 27 North, Range 96 West, Fremont County, which certificates are duly recorded in Book 527, at pages 274 through 354, inclusive, in the records of the County Clerk of Sweetwater County, and in Book 315, at pages 614 through 678 inclusive, in the records of the County Clerk of Fremont County, State of Wyoming.

TOAD Claims Nos. 1 through 4 inclusive, 6, 37 through 44 inclusive, 46, 48, 50, 52, 54, 56, 73 through 165 inclusive, 167, 169 through 214 inclusive, located in Sections 4, 5, 6, 8 and 9 of Township 26 North, Range 96 West, Sweetwater County, and in Sections 31, 32 and 33 of Township 27 North, Range 96 West, Fremont County, which certificates are duly recorded in Book 528, at pages 501 through 588 inclusive, in the records of the County Clerk of Sweetwater County, and in Book 316 at pages 143 through 213 inclusive, in the records of the County Clerk of Fremont County, State of Wyoming.

CB Claims Nos. 1 through 136 inclusive, 210 through 212 inclusive, 214, 216, 243 and 244, located in Section 6 of Township 26 North, Range 96 West, Sweetwater County, and in Sections 28, 29, 30 and 31 of Township 27 North, Range 96 West, and in Section 25 of Township 27 North, Range 97 West, Fremont County, which certificates are duly recorded in Book 528, at pages 495 through 500 inclusive, in the records of the County Clerk of Sweetwater County, and in Book 316, at pages 253 through 389 inclusive, in the records of the County Clerk of Fremont County, State of Wyoming.

OB Claims Nos. 213, 215, 217, 218 through 237 inclusive, 245 through 270 inclusive, and 465 through 494 inclusive, located in Sections 23, 24, 25, 26 and 35 of Township 27 North, Range 97 West, Fremont County, which certificates are duly recorded in Book 319 at pages 359 through 437 inclusive, in the records of the County Clerk of Fremont County, State of Wyoming.


AB Claims Nos. 517 through 546 inclusive, located in Sections 13, 14, 23 and 24 of Township 27 North, Range 97 West, Fremont County, which certificates are duly recorded in Book 322, at pages 254 through 283 inclusive, in the records of the County Clerk of Fremont County, State of Wyoming.

The above claims have been assigned Bureau of Land Management Numbers 121912 through 122466 and 125278 through 125279.

GRAVES AND HUDSPETH CLAIMS

AB Claims Nos. 495 through 516 inclusive, 547 through 568 inclusive, 579 through 620 inclusive, located in Sections 13, 14, 15, 22 and 23 of Township 27 North, Range 97 West, 6th P.M., Fremont County, which certificates are duly recorded in Book 322, at pages 148 through 169 inclusive, in Book 322, at pages 170 through 191 inclusive and in Book 324, pages 80 through 121 inclusive, in the records of the County Clerk of Fremont County, State of Wyoming; and assigned Bureau of Land Management Serial Numbers W MC 77353 through W MC 77379 inclusive, W MC 77380 through W MC 77401 inclusive, and W MC 77402 through W MC 77443 inclusive.

OB Claims No. 135, 136, 163 through 248 inclusive, located in Sections 26, 27, 28, 33, 34 and 35 of Township 27 North, Range 97 West, 6th P.M., Fremont County, which certificates are duly recorded in Book 323, at pages 606 through 650 inclusive, in Book 324, at pages 1 through 69 inclusive, in the records of the County Clerk of Fremont County, State of Wyoming; and assigned Bureau of Land Management Serial Numbers W MC 78140, W MC 78141 and W MC 78142 through 78227 inclusive.



616 0728

UNC TETON CLAIMS


- CAB Claims Nos. 1 through 94 inclusive, located in Sections 21, 22, 23, 26, 27, 34 and 35, Township 27 North, Range 96 West, Fremont County, which certificates are duly recorded in Book 322 at pages 192 through 253 inclusive, and Book 324 at pages 419 through 450 inclusive, in the records of the County Clerk of Fremont County, State of Wyoming; and assigned Bureau of Land Management Serial Numbers W MC 99855 through W MC 99948 inclusive;
- ACE Claims Nos. 67 through 74 inclusive, located in Section 23, Township 27 North, Range 96 West, Fremont County, which certificates are duly recorded in Book 326 at pages 486 through 493 inclusive, in the records of the County Clerk of Fremont County, State of Wyoming; and assigned Bureau of Land Management Serial Numbers W MC 100657 through W MC 100664 inclusive;
- AB Claims Nos. 621 through 632 inclusive, located in Sections 18 and 19, Township 27 North, Range 97 West, Fremont County, which certificates are duly recorded in Book 324 at pages 122 through 133 inclusive, in the records of the County Clerk of Fremont County, State of Wyoming; and assigned Bureau of Land Management Serial Numbers W MC 99954 through W MC 99965 inclusive;
- FLATTOP Claims Nos. 1 through 5 inclusive, located in Section 31, Township 27 North, Range 95 West, Fremont County, which certificates are duly recorded in Book 324 at pages 453 through 456 inclusive and Book 13 of Microfilm at page 70 in the records of the County Clerk of Fremont County, State of Wyoming; and assigned Bureau of Land Management Serial Numbers W MC 99949 through W MC 99953 inclusive.

TETON ROYALTY INTEREST PURCHASES

- Assignment of Teton Royalty Interest dated June 29, 1978 by and between Teton Exploration Drilling Company, Inc. and Ogle Petroleum Inc. duly recorded in Book 692 at pages 1985 through 2011 inclusive, of the records of Sweetwater County, Wyoming and in Book 81 at page 581 in the records of Fremont County, Wyoming.
- Assignment of Teton Royalty Interest dated March 15, 1979 by and between Teton Exploration Drilling Company, Inc. and Ogle Petroleum Inc. duly recorded in Book 710 at pages 1254 through 1256 inclusive, of the records of Sweetwater County, Wyoming and in Book 129 at page 52 in the records of Fremont County, Wyoming.
- Assignment of Teton Royalty Interest dated September 28, 1979 by and between Teton Exploration Drilling Company, Inc. and Ogle Petroleum Inc. duly recorded in Book 717 at pages 1087 through 1089 inclusive, of the records of Sweetwater County, Wyoming and in Book 147 at page 453 in the records of Fremont County, Wyoming.

BOB CLAIMS

Bob claims Nos. 1 through 30 inclusive, located in Sections 14, 15, 22 and 23, Township 7 South, Range 77 West, Summit County, Colorado. The location certificates dated December 13, 1979 being filed in Summit County as numbers 200855 through 200884 inclusive in the Official Records of Summit County, Colorado.



The interests transferred and assigned by this Assignment are transferred and assigned subject to all the terms and conditions of the following:

TETON CLAIMS

That certain Agreement dated February 1, 1977 by and between Teton Exploration Drilling Company, Inc. and Ogle Petroleum Inc. providing for acquisition of the subject claims by Ogle Petroleum Inc. from Teton Exploration Drilling Company, Inc.

That certain OPI - Western Joint Venture Agreement dated June 1, 1978 by and between Ogle Petroleum Inc. and Western Fuel, Inc. providing for the partial sale and development of the subject claims.

That certain Assignment and Conveyance dated June 28, 1978 by and between Teton Exploration Drilling Company, Inc. and Ogle Petroleum Inc. wherein the subject claims are assigned to Ogle Petroleum Inc. from Teton Exploration Drilling Company, Inc.

GRAVES AND HUDSPETH CLAIMS

That certain Agreement dated April 1, 1980 by and between William H. B. Graves and Henry J. Hudspeth as Sellers and Ogle Petroleum Inc. as Buyer.

UNC TETON CLAIMS

That certain Options to Purchase Agreement dated July 18, 1980 by and between UNC Teton Exploration Drilling, Inc. and Ogle Petroleum Inc.

RME/MONO CLAIMS

That certain Purchase Agreement dated November 13, 1980 by and between Rocky Mountain Energy Company and Mono Power Company as Grantor and Ogle Petroleum Inc. as Grantee.

BOB CLAIMS

That certain Assignment and Conveyance dated August 13, 1980 by and between George J. Hartman and Ogle Petroleum Inc.



KNOW ALL MEN BY THESE PRESENTS: That for and in consideration of the premises and other good and valuable considerations in hand paid, the receipt and adequacy of which is hereby acknowledged, Ogle Petroleum Inc., a Delaware corporation (Assignor), does hereby transfer and assign unto Ogle Petroleum Inc. of California, a California corporation (Assignee), effective as of March 4, 1981, all of its right, title and interest in and to the unpatented lode mining claims described in Exhibit A attached hereto and incorporated into this document by this reference and all of its right, title and interest in and to the three Assignments of Teton Royalty Interest described in Exhibit A attached hereto and incorporated into this document by this reference.

Further Assignor does hereby assign to Assignee all of its right, title and interest in and to that certain Purchase Agreement dated November 13, 1980 by and between Rocky Mountain Energy Company, a Utah corporation, and Mono Power Company, a California corporation as grantor, and Ogle Petroleum Inc., a Delaware corporation as Grantee, covering some 753 unpatented lode mining claims located in Fremont and Sweetwater Counties, Wyoming.

The interests transferred and assigned herein are so transferred and assigned subject to those matters set out in Exhibit B attached hereto and incorporated into this document by this reference.

This Assignment shall bind and inure to the benefit of the Assignor and Assignee and their respective heirs, successors and assigns.

Executed this 9th day of March, 1981 in Santa Barbara, California, but effective as of the date first above written.

ATTEST:

OGLE PETROLEUM INC.

By:

George P. Poppic
George P. Poppic, Jr.
Assistant Secretary

By:


William S. Wallis
William S. Wallis
President



Fremont County, Wyo. No. 1036145
Recorded

INDEXED	DEC 1 1981	IN	91
FILED	726	PAGE	770-4
NO.	863419	AMT & EXT. OFFICE	DATE


OCT 14 1981 Book 142 of Microfilm Page 618
9:00 o'clock for James A. Farthing
County Clerk



STATE OF CALIFORNIA)
COUNTY OF SANTA BARBARA) ss.

On August 28, 1980, before, the undersigned, a Notary Public in and for said County and State, personally appeared William S. Wallis, known to me to be the President, and George T. Poppic, Jr., known to me to be the Assistant Secretary of Ogle Resources Inc., the corporation that executed the within instrument, and known to me to be the persons who executed the within instrument on behalf of the corporation therein named, and acknowledged to me that such corporation executed the same pursuant to its by-laws or a resolution of its board of directors.

(SEAL)



Cynthia A. Maxwell
Cynthia A. Maxwell, Notary Public

My commission expires:
June 11, 1984



EXHIBIT ATETON CLAIMS

CHAR Claims Nos. 2, 4, 6, 8, 10, 12, 14, 16, 18, 33 through 50 inclusive, 71 through 88 inclusive, 109 through 126 inclusive, 147 through 181 inclusive, 185 through 232 inclusive, located in Sections 1, 2, 3, 10 and 15 of Township 26 North, Range 96 West, Sweetwater County, and in Sections 34 and 35 of Township 27 North, Range 96 West, Fremont County, which certificates are duly recorded in Book 527, at pages 274 through 354, inclusive, in the records of the County Clerk of Sweetwater County, and in Book 315, at pages 614 through 678 inclusive, in the records of the County Clerk of Fremont County, State of Wyoming.

TOAD Claims Nos. 1 through 4 inclusive, 6, 37 through 44 inclusive, 46, 48, 50, 52, 54, 56, 73 through 165 inclusive, 167, 169 through 214 inclusive, located in Sections 4, 5, 6, 8 and 9 of Township 26 North, Range 96 West, Sweetwater County, and in Sections 31, 32 and 33 of Township 27 North, Range 96 West, Fremont County, which certificates are duly recorded in Book 528, at pages 501 through 588 inclusive, in the records of the County Clerk of Sweetwater County, and in Book 316 at pages 143 through 213 inclusive, in the records of the County Clerk of Fremont County, State of Wyoming.

CB Claims Nos. 1 through 136 inclusive, 210 through 212 inclusive, 214, 216, 243 and 244, located in Section 6 of Township 26 North, Range 96 West, Sweetwater County, and in Sections 28, 29, 30 and 31 of Township 27 North, Range 96 West, and in Section 25 of Township 27 North, Range 97 West, Fremont County, which certificates are duly recorded in Book 528, at pages 495 through 500 inclusive, in the records of the County Clerk of Sweetwater County, and in Book 316, at pages 253 through 389 inclusive, in the records of the County Clerk of Fremont County, State of Wyoming.

OB Claims Nos. 213, 215, 217, 218 through 237 inclusive, 245 through 270 inclusive, and 465 through 494 inclusive, located in Sections 23, 24, 25, 26 and 35 of Township 27 North, Range 97 West, Fremont County, which certificates are duly recorded in Book 319 at pages 359 through 437 inclusive, in the records of the County Clerk of Fremont County, State of Wyoming.


AB Claims Nos. 517 through 546 inclusive, located in Sections 13, 14, 23 and 24 of Township 27 North, Range 97 West, Fremont County, which certificates are duly recorded in Book 322, at pages 254 through 283 inclusive, in the records of the County Clerk of Fremont County, State of Wyoming.

The above claims have been assigned Bureau of Land Management Numbers 121912 through 122466 and 125278 through 125279.

GRAVES AND HUDSPETH CLAIMS

AB Claims Nos. 495 through 516 inclusive, 547 through 568 inclusive, 579 through 620 inclusive, located in Sections 13, 14, 15, 22 and 23 of Township 27 North, Range 97 West, 6th P.M., Fremont County, which certificates are duly recorded in Book 322, at pages 148 through 169 inclusive, in Book 322, at pages 170 through 191 inclusive and in Book 324, pages 80 through 121 inclusive, in the records of the County Clerk of Fremont County, State of Wyoming; and assigned Bureau of Land Management Serial Numbers W MC 77353 through W MC 77379 inclusive, W MC 77380 through W MC 77401 inclusive, and W MC 77402 through W MC 77443 inclusive.

OB Claims No. 135, 136, 163 through 248 inclusive, located in Sections 26, 27, 28, 33, 34 and 35 of Township 27 North, Range 97 West, 6th P.M., Fremont County, which certificates are duly recorded in Book 323, at pages 606 through 650 inclusive, in Book 324, at pages 1 through 69 inclusive, in the records of the County Clerk of Fremont County, State of Wyoming; and assigned Bureau of Land Management Serial Numbers W MC 78140, W MC 78141 and W MC 78142 through 78227 inclusive.



- CAB Claims Nos. 1 through 94 inclusive, located in Sections 21, 22, 23, 26, 27, 34 and 35, Township 27 North, Range 96 West, Fremont County, which certificates are duly recorded in Book 322 at pages 192 through 253 inclusive, and Book 324 at pages 419 through 450 inclusive, in the records of the County Clerk of Fremont County, State of Wyoming; and assigned Bureau of Land Management Serial Numbers W MC 99855 through W MC 99948 inclusive;
- ACE Claims Nos. 67 through 74 inclusive, located in Section 23, Township 27 North, Range 96 West, Fremont County, which certificates are duly recorded in Book 326 at pages 486 through 493 inclusive, in the records of the County Clerk of Fremont County, State of Wyoming; and assigned Bureau of Land Management Serial Numbers W MC 100657 through W MC 100664 inclusive;
- AB Claims Nos. 621 through 632 inclusive, located in Sections 18 and 19, Township 27 North, Range 97 West, Fremont County, which certificates are duly recorded in Book 324 at pages 122 through 133 inclusive, in the records of the County Clerk of Fremont County, State of Wyoming; and assigned Bureau of Land Management Serial Numbers W MC 99954 through W MC 99965 inclusive;
- FLATTOP Claims Nos. 1 through 5 inclusive, located in Section 31, Township 27 North, Range 95 West, Fremont County, which certificates are duly recorded in Book 324 at pages 453 through 456 inclusive and Book 13 of Microfilm at page 70 in the records of the County Clerk of Fremont County, State of Wyoming; and assigned Bureau of Land Management Serial Numbers W MC 99949 through W MC 99953 inclusive.

TETON ROYALTY INTEREST PURCHASES

- Assignment of Teton Royalty Interest dated June 29, 1978 by and between Teton Exploration Drilling Company, Inc. and Ogle Petroleum Inc. duly recorded in Book 692 at pages 1985 through 2011 inclusive, of the records of Sweetwater County, Wyoming and in Book 81 at page 581 in the records of Fremont County, Wyoming.
- Assignment of Teton Royalty Interest dated March 15, 1979 by and between Teton Exploration Drilling Company, Inc. and Ogle Petroleum Inc. duly recorded in Book 710 at pages 1254 through 1256 inclusive, of the records of Sweetwater County, Wyoming and in Book 129 at page 52 in the records of Fremont County, Wyoming.
- Assignment of Teton Royalty Interest dated September 28, 1979 by and between Teton Exploration Drilling Company, Inc. and Ogle Petroleum Inc. duly recorded in Book 717 at pages 1087 through 1089 inclusive, of the records of Sweetwater County, Wyoming and in Book 147 at page 453 in the records of Fremont County, Wyoming.

BOB CLAIMS

- Bob claims Nos. 1 through 30 inclusive, located in Sections 14, 15, 22 and 23, Township 7 South, Range 77 West, Summit County, Colorado. The location certificates dated December 13, 1979 being filed in Summit County as numbers 200855 through 200884 inclusive in the Official Records of Summit County, Colorado.




EXHIBIT B

The interests transferred and assigned by this Assignment are transferred and assigned subject to all the terms and conditions of the following:

TETON CLAIMS

That certain Agreement dated February 1, 1977 by and between Teton Exploration Drilling Company, Inc. and Ogle Petroleum Inc. providing for acquisition of the subject claims by Ogle Petroleum Inc. from Teton Exploration Drilling Company, Inc.

That certain OPI - Western Joint Venture Agreement dated June 1, 1978 by and between Ogle Petroleum Inc. and Western Fuel, Inc. providing for the partial sale and development of the subject claims.

That certain Assignment and Conveyance dated June 28, 1978 by and between Teton Exploration Drilling Company, Inc. and Ogle Petroleum Inc. wherein the subject claims are assigned to Ogle Petroleum Inc. from Teton Exploration Drilling Company, Inc.

GRAVES AND HUDSPETH CLAIMS

That certain Agreement dated April 1, 1980 by and between William E. B. Graves and Henry J. Hudspeth as Sellers and Ogle Petroleum Inc. as Buyer.

UNC TETON CLAIMS

That certain Options to Purchase Agreement dated July 18, 1980 by and between UNC Teton Exploration Drilling, Inc. and Ogle Petroleum Inc.

RME/MONO CLAIMS

That certain Purchase Agreement dated November 13, 1980 by and between Rocky Mountain Energy Company and Mono Power Company as Grantor and Ogle Petroleum Inc. as Grantee.

BOB CLAIMS

That certain Assignment and Conveyance dated August 13, 1980 by and between George J. Hartman and Ogle Petroleum Inc.



ASSIGNMENT

KNOW ALL MEN BY THESE PRESENTS: That for and in consideration of the premises and other good and valuable considerations in hand paid, the receipt and adequacy of which is hereby acknowledged, Ogle Resources Inc., a Delaware corporation (Assignor), does hereby transfer and assign unto Ogle Petroleum Inc., a Delaware corporation (Assignee), dated effected May 1, 1980, all of its right, title and interest in and to the unpatented lode mining claims described in Exhibit A attached hereto and incorporated into this document by this reference and all of its right, title and interest in and to the three Assignments of Teton Royalty Interest described in Exhibit A attached hereto and incorporated into this document by this reference.

The interests transferred and assigned herein are so transferred and assigned subject to those matters set out in Exhibit B attached hereto and incorporated into this document by this reference.

This Assignment shall bind and inure to the benefit of the Assignor and Assignee and their respective heirs, successors and assigns.

Executed this 28th day of August, 1980 in Santa Barbara, California, but effective as of the date first above written.

ATTEST:

OGLE RESOURCES INC.


By: George M. Schneider
George M. Schneider
Secretary

By: Burdette A. Ogle
Burdette A. Ogle
President

STATE OF CALIFORNIA)
COUNTY OF SANTA BARBARA) ss.

On August 28, 1980, before, the undersigned, a Notary Public in and for said County and State, personally appeared Burdette A. Ogle, known to me to be the President, and George M. Schneider, known to me to be the Secretary of Ogle Resources Inc., the corporation that executed the within instrument, and known to me to be the persons who executed the within instrument on behalf of the corporation therein named, and acknowledged to me that such corporation executed the same pursuant to its by-laws or a resolution of its board of directors.

(SEAL)



Cynthia A. Maxwell
Cynthia A. Maxwell, Notary Public

My commission expires:
June 11, 1984




EXHIBIT A

TETON CLAIMS

CHAR Claims Nos. 2, 4, 6, 8, 10, 12, 14, 16, 18, 33 through 50 inclusive, 71 through 88 inclusive, 109 through 126 inclusive, 147 through 181 inclusive, 185 through 232 inclusive, located in Sections 1, 2, 3, 10 and 15 of Township 26 North, Range 96 West, Sweetwater County, and in Sections 34 and 35 of Township 27 North, Range 96 West, Fremont County, which certificates are duly recorded in Book 527, at pages 274 through 354, inclusive, in the records of the County Clerk of Sweetwater County, and in Book 315, at pages 614 through 678 inclusive, in the records of the County Clerk of Fremont County, State of Wyoming.

TOAD Claims Nos. 1 through 4 inclusive, 6, 37 through 44 inclusive, 46, 48, 50, 52, 54, 56, 73 through 165 inclusive, 167, 169 through 214 inclusive, located in Sections 4, 5, 6, 8 and 9 of Township 26 North, Range 96 West, Sweetwater County, and in Sections 31, 32 and 33 of Township 27 North, Range 96 West, Fremont County, which certificates are duly recorded in Book 528, at pages 501 through 588 inclusive, in the records of the County Clerk of Sweetwater County, and in Book 316 at pages 143 through 213 inclusive, in the records of the County Clerk of Fremont County, State of Wyoming.

CB Claims Nos. 1 through 136 inclusive, 210 through 212 inclusive, 214, 216, 243 and 244, located in Section 6 of Township 26 North, Range 96 West, Sweetwater County, and in Sections 28, 29, 30 and 31 of Township 27 North, Range 96 West, and in Section 25 of Township 27 North, Range 97 West, Fremont County, which certificates are duly recorded in Book 528, at pages 495 through 500 inclusive, in the records of the County Clerk of Sweetwater County, and in Book 316, at pages 253 through 389 inclusive, in the records of the County Clerk of Fremont County, State of Wyoming.

OB Claims Nos. 213, 215, 217, 218 through 237 inclusive, 245 through 270 inclusive, and 465 through 494 inclusive, located in Sections 23, 24, 25, 26 and 35 of Township 27 North, Range 97 West, Fremont County, which certificates are duly recorded in Book 319 at pages 359 through 437 inclusive, in the records of the County Clerk of Fremont County, State of Wyoming.

AB Claims Nos. 517 through 546 inclusive, located in Sections 13, 14, 23 and 24 of Township 27 North, Range 97 West, Fremont County, which certificates are duly recorded in Book 322, at pages 254 through 283 inclusive, in the records of the County Clerk of Fremont County, State of Wyoming.

The above claims have been assigned Bureau of Land Management Numbers 121912 through 122466 and 125278 through 125279.

GRAVES AND HUDSPETH CLAIMS

AB Claims Nos. 495 through 516 inclusive, 547 through 568 inclusive, 579 through 620 inclusive, located in Sections 13, 14, 15, 22 and 23 of Township 27 North, Range 97 West, 6th P.M., Fremont County, which certificates are duly recorded in Book 322, at pages 148 through 169 inclusive, in Book 322, at pages 170 through 191 inclusive and in Book 324, pages 80 through 121 inclusive, in the records of the County Clerk of Fremont County, State of Wyoming; and assigned Bureau of Land Management Serial Numbers W MC 77353 through W MC 77379 inclusive, W MC 77380 through W MC 77401 inclusive, and W MC 77402 through W MC 77443 inclusive.

OB Claims No. 135, 136, 163 through 248 inclusive, located in Sections 26, 27, 28, 33, 34 and 35 of Township 27 North, Range 97 West, 6th P.M., Fremont County, which certificates are duly recorded in Book 323, at pages 606 through 650 inclusive, in Book 324, at pages 1 through 69 inclusive, in the records of the County Clerk of Fremont County, State of Wyoming; and assigned Bureau of Land Management Serial Numbers W MC 78140, W MC 78141 and W MC 78142 through 78227 inclusive.



UNC TETON CLAIMS

- CAB Claims Nos. 1 through 94 inclusive, located in Sections 21, 22, 23, 26, 27, 34 and 35, Township 27 North, Range 96 West, Fremont County, which certificates are duly recorded in Book 322 at pages 192 through 253 inclusive, and Book 324 at pages 419 through 450 inclusive, in the records of the County Clerk of Fremont County, State of Wyoming; and assigned Bureau of Land Management Serial Numbers W MC 99855 through W MC 99946 inclusive;
- ACE Claims Nos. 67 through 74 inclusive, located in Section 23, Township 27 North, Range 96 West, Fremont County, which certificates are duly recorded in Book 326 at pages 486 through 493 inclusive, in the records of the County Clerk of Fremont County, State of Wyoming; and assigned Bureau of Land Management Serial Numbers W MC 100657 through W MC 100664 inclusive;
- AB Claims Nos. 621 through 632 inclusive, located in Sections 18 and 19, Township 27 North, Range 97 West, Fremont County, which certificates are duly recorded in Book 324 at pages 122 through 133 inclusive, in the records of the County Clerk of Fremont County, State of Wyoming; and assigned Bureau of Land Management Serial Numbers W MC 99954 through W MC 99965 inclusive;
- FLATTOP Claims Nos. 1 through 5 inclusive, located in Section 31, Township 27 North, Range 95 West, Fremont County, which certificates are duly recorded in Book 324 at pages 453 through 456 inclusive and Book 13 of Microfilm at page 70 in the records of the County Clerk of Fremont County, State of Wyoming; and assigned Bureau of Land Management Serial Numbers W MC 99949 through W MC 99953 inclusive.

TETON ROYALTY INTEREST PURCHASES

- Assignment of Teton Royalty Interest dated June 29, 1978 by and between Teton Exploration Drilling Company, Inc. and Ogle Petroleum Inc. duly recorded in Book 692 at pages 1985 through 2011 inclusive, of the records of Sweetwater County, Wyoming and in Book 81 at page 581 in the records of Fremont County, Wyoming.
- Assignment of Teton Royalty Interest dated March 15, 1979 by and between Teton Exploration Drilling Company, Inc. and Ogle Petroleum Inc. duly recorded in Book 710 at pages 1254 through 1256 inclusive, of the records of Sweetwater County, Wyoming and in Book 129 at page 52 in the records of Fremont County, Wyoming.
- Assignment of Teton Royalty Interest dated September 28, 1979 by and between Teton Exploration Drilling Company, Inc. and Ogle Petroleum Inc. duly recorded in Book 717 at pages 1087 through 1089 inclusive, of the records of Sweetwater County, Wyoming and in Book 147 at page 453 in the records of Fremont County, Wyoming.

BOB CLAIMS

Bob claims Nos. 1 through 30 inclusive, located in Sections 14, 15, 22 and 23, Township 7 South, Range 77 West, Summit County, Colorado. The location certificates dated December 13, 1979 being filed in Summit County as numbers 200855 through 200884 inclusive in the Official Records of Summit County, Colorado.



EXHIBIT B

The interests transferred and assigned by this Assignment are transferred and assigned subject to all the terms and conditions of the following:

TETON CLAIMS

That certain Agreement dated February 1, 1977 by and between Teton Exploration Drilling Company, Inc. and Ogle Petroleum Inc. providing for acquisition of the subject claims by Ogle Petroleum Inc. from Teton Exploration Drilling Company, Inc.

That certain OPI - Western Joint Venture Agreement dated June 1, 1978 by and between Ogle Petroleum Inc. and Western Fuel, Inc. providing for the partial sale and development of the subject claims.

That certain Assignment and Conveyance dated June 28, 1978 by and between Teton Exploration Drilling Company, Inc. and Ogle Petroleum Inc. wherein the subject claims are assigned to Ogle Petroleum Inc. from Teton Exploration Drilling Company, Inc.

GRAVES AND HUDSPETH CLAIMS

That certain Agreement dated April 1, 1980 by and between William H. B. Graves and Henry J. Hudspeth as Sellers and Ogle Petroleum Inc. as Buyer.

UNC TETON CLAIMS


That certain Options to Purchase Agreement dated July 18, 1980 by and between UNC Teton Exploration Drilling, Inc. and Ogle Petroleum Inc.

RME/MONO CLAIMS

That certain Purchase Agreement dated November 13, 1980 by and between Rocky Mountain Energy Company and Mono Power Company as Grantor and Ogle Petroleum Inc. as Grantee.

BOB CLAIMS

That certain Assignment and Conveyance dated August 13, 1980 by and between George J. Hartman and Ogle Petroleum Inc.





OGLE PETROLEUM INC.

TELEPHONE (805) 964-9911
TELECOPIER (805) 683-2083
TELEX: 658-430
OMNIFAX: 683-1606

MAILING ADDRESS
P.O. DRAWER 30740
SANTA BARBARA, CALIFORNIA 93130

BUSINESS ADDRESS
4213 STATE STREET
SANTA BARBARA, CALIFORNIA 93110

July __, 1985

State of Wyoming
Department of Environmental Quality
Land Quality Division
Herschler Building, 3rd Floor
122 West 25th Street
Cheyenne, Wyoming 82002

Attention: Mr. Roger Schaffer, Administrator

Re: Application for License to Mine of Ogle Petroleum Inc.
of California

Dear Mr. Schaffer:

The purpose of this letter is to inform you that Ogle Petroleum Inc., a Delaware corporation, has no objection to and grants to Ogle Petroleum Inc. of California, a California corporation, the right to obtain a License to Mine under Permit No. 504.

This letter is submitted to you in compliance with Section 3(b) of the Application for License to Mine being submitted to you by Ogle Petroleum Inc. of California.

Very truly yours,

OGLE PETROLEUM INC.

William S. Wallis
President

WSW/cm



OGLE PETROLEUM INC. OF CALIFORNIA

TELEPHONE (307) 266-6456
TELECOPY (307) 266-6457

2510 EAST 15TH STREET, SUITE #8
CASPER, WYOMING 82609

July __, 1985

State of Wyoming
Department of Environmental Quality
Land Quality Division
Herschler Building, 3rd Floor
122 West 25th Street
Cheyenne, Wyoming 82002

Attention: Mr. Roger Schaffer, Administrator

Re: Application for License to Mine of Ogle Petroleum Inc.
of California

Dear Mr. Schaffer:

This letter is submitted to you in compliance with Section 4 of the Application for License to Mine of the above referenced company.

Ogle Petroleum Inc. of California has never had a permit issued by the Administrator revoked.

Ogle Petroleum Inc. of California has never had a License to Mine issued by the Board revoked.

Ogle Petroleum Inc. of California has never had a bond posted to comply with the act forfeited for intentional and substantial violation of the provision of this act.

Very truly yours,

OGLE PETROLEUM INC. OF CALIFORNIA

William R. Merrill
Chairman of the Board

WRM/cm

