

SAFEGUARDS INFORMATION

AUG 2 1985

When separated from enclosure(s) decontrolled

HANDLE THIS DOCUMENT AS

(insert proper classification)

SGRT:CRH
05000267080R

Public Service Company of Colorado
ATTN.: Mr. J. W. Gahn, Manager
Nuclear Production
Ft. St. Vrain Nuclear Generating Station
16805 Weld County Road 19 1/2
Platteville, Colorado 80651

Enclosure has been sanitized
SAFEGUARDS INFORMATION
Unauthorized disclosure subject to
Administrative and Criminal sanctions.

Gentlemen:

This is in regard to your request for approval of a route from San Diego, California to Idaho Falls, Idaho to be used for transport of spent reactor fuel as contained in your letter of July 24, 1985.

The San Diego to Idaho Falls route requested in your letter is judged to meet the regulatory requirements in accordance with 10 CFR 73.37 for shipments of spent fuel and is approved. The route from Platteville, Colorado to San Diego, California also requested in your July 24, 1985 letter will be addressed in separate correspondence.

Arrangements with law enforcement agencies along the route as required by 10 CFR 73.37(a)(2) have been completed by the NRC staff. Data relating to these arrangements and a copy of the approved route are enclosed. This information is to be incorporated into your shipment plans and provided to your carrier along with instructions regarding its use.

Please note that assuring highway safety is the responsibility of the licensee and carrier and our approval is not intended to provide relief in this regard.

During seasonal periods when inclement weather with accompanying hazardous road conditions can occur with short notice, the appropriate state police should be contacted with regard to road conditions before a shipment commences.

Please note that the notification requirements of 10 CFR 73.37(f) and 73.72 for each shipment still apply. When making a notification to a governor or his designee it should be very specific especially with regard to notification of series shipments. Written notification must designate exactly how many individual shipments are to be included. In the event the number of shipments in a series is revised, the change notification should indicate that it is a revision of the original notification and an increase or decrease in the number of shipments. In addition, the change notification should specify that the information for any of the shipments in the revised series may not be decontrolled until ten days after the arrival at the destination of the last shipment in that series.

850802
8508130631
PDR ADOCK
PDR
LF

OFFICE					
SURNAME					
DATE					

SAFEGUARDS INFORMATION

OFFICIAL RECORD COPY

☆ U.S. GPO 1983-400-247

~~SAFEGUARDS INFORMATION~~

Mr. J. W. Gahn

- 2 -

AUG 2 1985

Should you require additional information or have questions concerning this matter, please contact Charles Hillman of my staff at (301) 427-4186.

Sincerely,

151 George W. McCorkle

George W. McCorkle, Chief
Safeguards Reactor and
Transportation Licensing Branch
Division of Safeguards, NMSS

Enclosure:
As stated

San Diego/Idaho Falls
05000267080R

DISTRIBUTION:

w/enclosure
Docket File/50-267
Case File/50-267
Region IV
Region V

PDR (Sanitized)

Route only:
SGagner, PA

w/o enclosure
SGRT r/f
NMSS r/f
RFonner
LCRouse
DWeiss
CHillman
RRentschler
GWMcCorkle

SGRT

CRHillman
8/1/85

SGRT⁷

RRentschler
8/2/85

SGRT

GWMcCorkle
8/2/85

~~SAFEGUARDS INFORMATION~~

SPENT NUCLEAR FUEL ROUTE

for

Public Service Company of Colorado

from

General Atomics Corporation, San Diego, CA

to

Idaho Falls, ID

MAY 1985

ROAD TRANSPORTATION ROUTE

General Atomics, San Diego, CA to Idaho Falls, ID

CALIFORNIA

1. General Atomics to I-5	2.0 miles
2. I-5 north to CA-55	80.0 miles
3. CA-55 north to CA-91	7.0 miles
4. CA-91 east to I-15E	32.0 miles
5. I-15E north to I-15	20.0 miles
6. I-15 north to Nevada	<u>173.0 miles</u>

Subtotal 314.0 miles

NEVADA

7. I-15 north to Arizona	125.0 miles
--------------------------	-------------

ARIZONA

8. I-15 north to Utah	30.0 miles
-----------------------	------------

UTAH

9. I-15 north to Idaho	397.0 miles
------------------------	-------------

IDAHO

10. I-15 north to US-26	92.0 miles
11. US-26 north/west to US-20	34.0 miles
12. US-20 west to Idaho National Laboratory	<u>3.5 miles</u>

Subtotal 129.5 miles

GRAND TOTAL 995.5 miles

FOOD AND FUEL STOPS

The businesses and locations listed below were identified by the NRC route analysis teams as possible food and fuel stops. All possible stops along the route are not listed. Only a few of the locations were visited by the NRC teams. In order to be listed, food and fuel stops were required to be close to the route.

CALIFORNIA

1. Continental Texaco Truck Stop. Lenwood exit, west side of Barstow, CA.
2. Chevron Gas Station. Mile marker 124, 11 miles west of Baker at Razor Road exit. Advertized car and truck repairs.
3. Mobile Gas Stop. Mile marker 149, Halloran Springs Road exit. Diesel fuel available.

ARIZONA

1. Little Arizona Truck Stop/Cafe. I-15 exit 27, Black Rock Road.

NEVADA

1. Standard Truck Stop. I-15 exit 1, State Line, NV.
2. Pop's Oasis Garage and Truck Stop. I-15 Jean - Goodsprings exit.
3. Union 76 Auto/Truck Stop. I-15 exit 33.
4. Husky Truck Stop. I-15 exit 46, Las Vegas.
5. Western Village Truck Stop. I-15 exit 120 to Mesquite and Bunkerville.

UTAH

1. Husky 24 Hour Truck Oasis. I-15 exit 70, Summit.
2. Husky Truck Stop. I-15 exit at Nephi.
3. Husky Truck Stop. I-15 mile marker 287, exit at UT 115.
4. Husky Truckers Truck Stop. I-15 exit 304, 3 miles south of Junction I-15/I-80.
5. Flying J Truck Stop. Ogden, Utah, I-80/15, 21st Street Exit.
6. Cross Roads Truck Stop. Near Tremonton, Utah, I-15, 2 miles north of I-80/15 split.

IDAHO

1. Flags West Truck Stop. I-15 mile marker 31, Melad City, Idaho.
2. Paris Truck Stop. I-15 Exit 67, Pocatello, Idaho.

CALIFORNIA

EMERGENCY LLEA
PHONE NUMBERS

SAN DIEGO
HP(619)283-6331
Zenith 1-2000 State Wide
EMERGENCY Number

SAN JUAN CAPISTRANO
HP(714)661-6215
Zenith 1-2000 State
Wide EMERGENCY Number

SANTA ANA
HP(714)547-8311
Zenith 1-2000 State Wide
EMERGENCY Number

Comm:

MT

MT

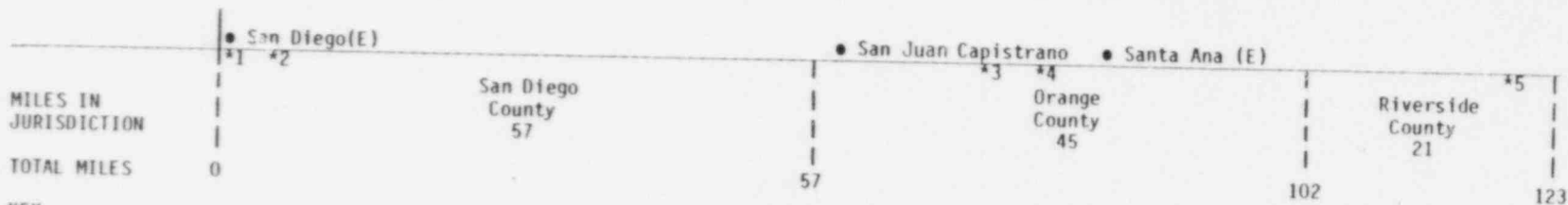
MT, R

LLEA:

HP

HP

HP



KEY

- LEA Response Center
- HP/SP Highway Patrol/State Police
- S Sheriff
- CP City Police
- C County Police
- CB Radio Monitored (Base)
- CB Radio Monitored (Car)
- CH/NO Channel Monitored
- R React Group
- MT Mobile Telephone (Useable)
- E Escort Required

ROAD TRANSPORTATION ROUTE - General Atomics, San Diego, CA
to Idaho Falls, ID

- *1. General Atomics to I-5 (2 miles);
- *2. I-5 north to CA-55 (80 miles);
- *3. CA-55 north to CA-91 (7 miles);
- *4. CA-91 east to I-15E (32 miles);
- *5. I-15E north to I-15 (20 miles);

CALIFORNIA

EMERGENCY LLEA
PHONE NUMBERS

SAN BERNADINO
HP(714)887-7916
ZENith 1-2000 State Wide
EMERGENCY Number

Area Dispatch
(714)887-7916

BARSTOW
HP(619)256-1727
ZENith 1-2000 State Wide
EMERGENCY Number

Comm: MT, R

LLEA: HP

MT, R

HP

• San Bernadino (E)(a)
5
*6
MILES IN
JURISDICTION
TOTAL MILES 123

• Barstow (b)(c)
(d)
San Bernadino
County
191

(e)
CA NV
314

KEY

• LEA Response Center
HP/SP Highway Patrol/State Police
S Sheriff
CP City Police
C*P County Police
CB Radio Monitored (Base)
CB Radio Monitored (Car)
CH/NO Channel Monitored
R React Group
MT Mobile Telephone (Useable)
E Escort Required

ROAD TRANSPORTATION ROUTE - General Atomics, San Diego, CA
to Idaho Falls, ID

5. I-15E north to I-15;
*6. I-15 north to Nevada (173 miles);

NEVADA/ARIZONA/UTAH

EMERGENCY LLEA
PHONE NUMBERS

LAS VEGAS
HP ZENITH 1-2000 or
(702) 385-0311

ST. GEORGE
HP (801) 673-4872

FLAGSTAFF (dispatch)
(602) 526-1992


COMM:

MT. ☐ CH 9, R

LLEA:

HP

HP



KEY

- LEA Response Center
- HP/SP Highway Patrol/State Police
- S Sheriff
- CP City Police
- C*P County Police
- CB Radio Monitored (Base)
- CB Radio Monitored (Car)
- CH/No. Channel Monitored
- R React Group
- MT Mobile Telephone (Useable)
- E Escort Required

ROAD TRANSPORTATION ROUTE - General Atomics, San Diego, CA
to Idaho Falls, ID

- *7. I-15 north to Arizona (125 miles);
- *8. I-15 north to Utah (30 miles);

UTAH

EMERGENCY LLEA
PHONE NUMBERS


CEDAR CITY
HP (801) 586-9445

COMM:

CH 9/19

LLEA:

HP



KEY

- LEA Response Center
- HP/SP Highway Patrol/State Police
- S Sheriff
- CP City Police
- C'P County Police
- CB Radio Monitored (Base)
- CB Radio Monitored (Car)
- CH/No. Channel Monitored
- R React Group
- MT Mobile Telephone (Usable)
- E Escort Required

ROAD TRANSPORTATION ROUTE - General Atomics, San Diego, CA
to Idaho Falls, ID

*9. I-15 north to Idaho (397 miles);

UTAH

EMERGENCY LLEA
PHONE NUMBERS

OGDEN
HP(801)479-9290

Brigham City
HP(801)723-7614
S (801)734-9441

TREMONTON
HP(801)723-7614

Comm:

MT ☐ CH 9/19, R

☒ CH 9
☐ CH 9/19

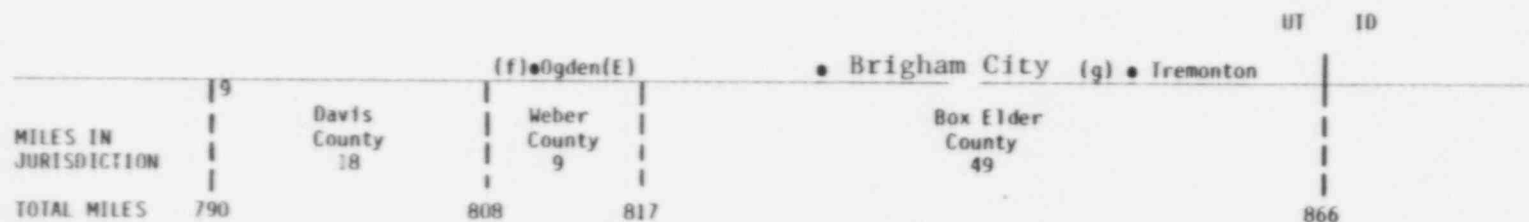
MT ☐ CH 9/19

LLEA:

HP

HP, S

HP



KEY

• LEA Response Center
HP/SP Highway Patrol/State Police
S Sheriff
CP City Police
C*P County Police
☒ CB Radio Monitored (Base)
☐ CB Radio Monitored (Car)
CH/NO Channel Monitored
R React Group
MT Mobile Telephone (Useable)
E Escort Required

ROAD TRANSPORTATION ROUTE - General Atomics, San Diego, CA
to Idaho Falls, ID

9. I-15 north to Idaho (397 miles);

UTAH

EMERGENCY LLEA
PHONE NUMBERS

PROVO - OREM
HP(801)224-2441

SALT LAKE CITY
HP(801)965-4518

Comm:


MT ☐ CH 9/19, R

MT ☐ CH 9/19, R

LLEA:

HP

HP



KEY

- LEA Response Center
- HP/SP Highway Patrol/State Police
- S Sheriff
- CP City Police
- C*P County Police
- ☒ CB Radio Monitored (Base)
- ☐ CB Radio Monitored (Car)
- CH/NO Channel Monitored
- R React Group
- MT Mobile Telephone (Useable)
- E Escort Required

ROAD TRANSPORTATION ROUTE - General Atomics, San Diego, CA
to Idaho Falls, ID

9. I-15 north to Idaho (397 miles);


IDAHO

EMERGENCY LLEA
PHONE NUMBERS

POCATELLO
SP (208)232-1426

IDAHO FALLS
SP (208)527-5141

Comm:

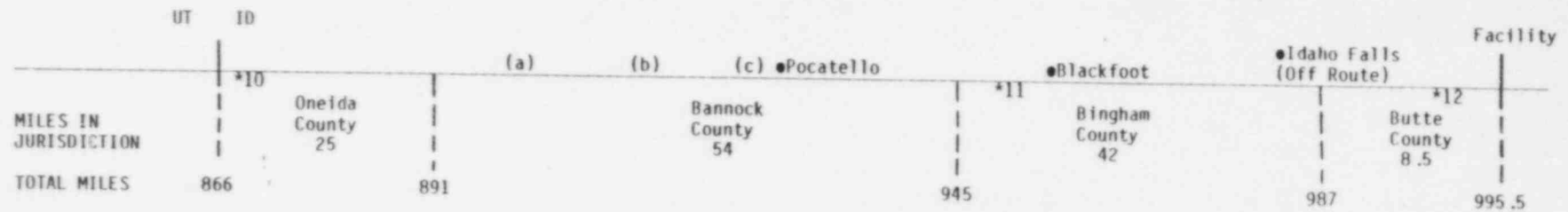
MT,  CH 9/19

LLEA:




SP

 CH 9/19, R

SP



KEY

- LEA Response Center
- HP/SP Highway Patrol/State Police
- S Sheriff
- CP City Police
- C'P County Police
-  CB Radio Monitored (Base)
-  CB Radio Monitored (Car)
-  Channel Monitored
- R React Group
- MT Mobile Telephone (Useable)
- E Escort Required

ROAD TRANSPORTATION ROUTE - General Atomics, San Diego, CA
to Idaho Falls, ID

- *10. I-15 north to US 26 (92 miles);
- *11. US 26 north/west to US 20 (34 miles); and
- *12. US-20 west to Idaho National Laboratory (3.5 miles).