


40-8724

PDR
Return to
39655

1250 Terminal Tower, Cleveland, Ohio 44113 216/621-6425

June 11, 1985

Dr. Donald A. Cool, Ph.D.
Uranium Process Licensing Section
Uranium Fuel Licensing Branch
Division of Fuel Cycle and Material Safety, NMSS
United States Nuclear Regulatory Commission
Washington, DC 20555




Dear Dr. Cool:

Thank you very much for your letter of April 9, 1985. To assist the NRC in reaching its determination there is enclosed a plot of the property showing the coordinates emplaced by Radiation Management Corporation. The portion of the site proposed for unrestricted use lies east of line 50E and north of line 50N. To identify this area it is proposed to put a row of fence posts on the line 50N where indicated by the red dotted line and support a marking chain from these posts. To assist you in visualizing this location a series of photographs were taken the week of June 3rd, and those marked I, J, and M are enclosed. I and J were taken on the line 50N with the viewing as indicated by the arrows. The photo marked M was taken from the location indicated on the map. The spot marked X on the photo M indicates the approximate location of the marker 50N. It is clearly seen that dense vegetation has grown between the line 50N and the northern cliff (which is barely visible in the photo M) and would further isolate and retain any deposited material north of the line 50N. Photo J illustrates the steepness of the cliff and the distance from line 50N. It is the level area at the top of this cliff which had been contaminated by the radioactive material.

From the foregoing it should be quite clear that the chain marker would adequately define the area for unrestricted use and the dense vegetation would retain any deposited waste well north of the line 50N and clear of any previously contaminated area. It is believed the materials provided are adequate for you to concur in this belief.

Very truly yours,

Robert J. Zellner
Senior Vice President & Counsel



RJZ/jdo

McGean-Rohco, Cleveland, OH/McGean Inorganic Division, Cleveland, OH
McGean Cee-Bee Division, Downey, CA/McGean Rohco, Inc. International Division, Cleveland, OH

25390

8507170538 850611
PDR ADOCK 04008724
C PDR

DOCKET NO. 40-8724
CONTROL NO. 25390
DATE OF DOC. 06/11/85
DATE RCVD. 06/19/85
FCUF ☒ PDR ☒
FCAP _____ LPDR _____
WM _____ I&E REF. ☒
WMUR _____ SAFEGUARDS _____
FCTC _____ OTHER _____

DESCRIPTION:

Thanking you for
your letter of 04/09/85,
enclosed is a plot
of the property

06/20/85 INITIAL CEC

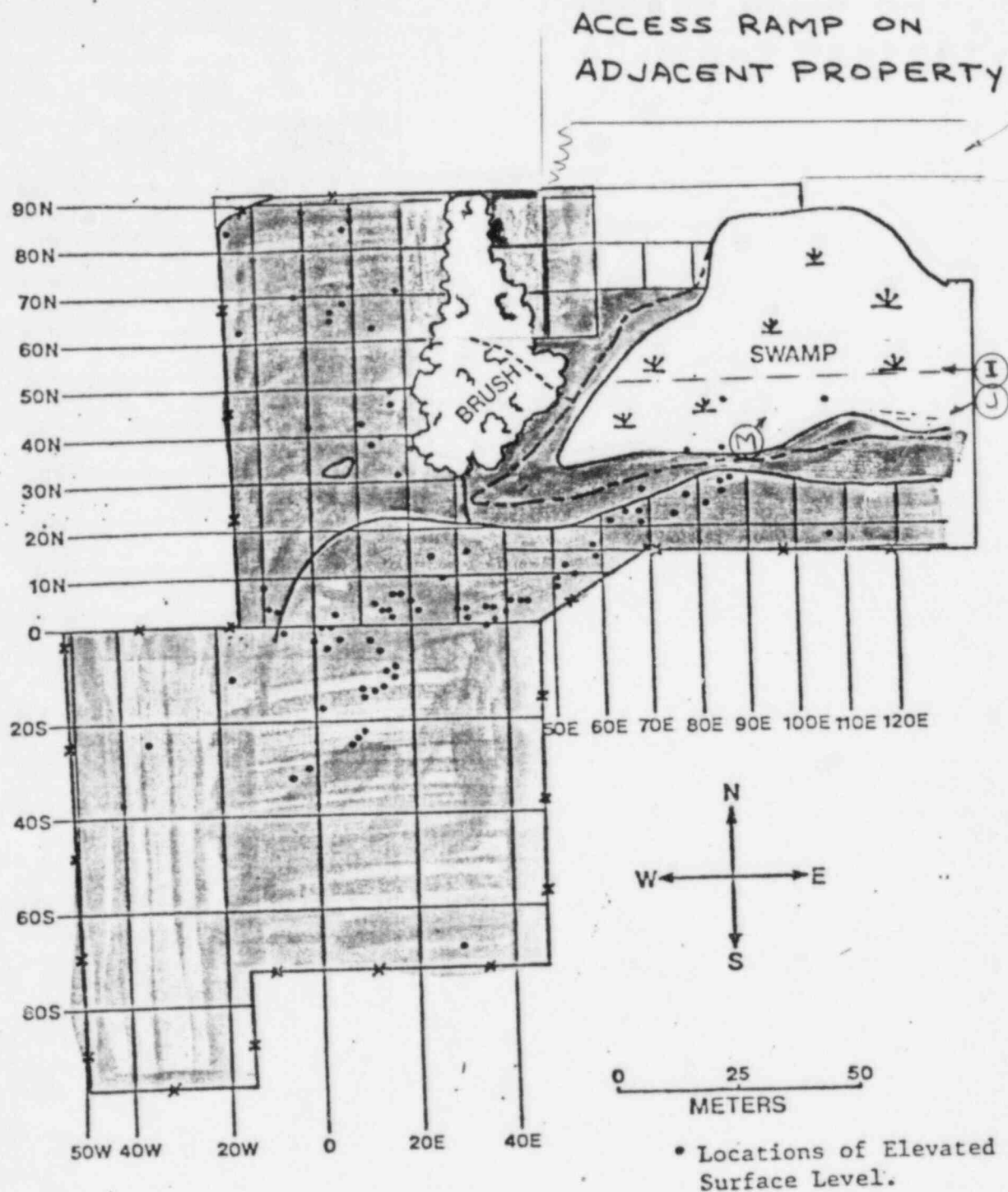


FIGURE 3: Locations of Elevated Surface Radiation Levels,
Chemetron - McGean, Newburgh Heights, Ohio.



I



J



M