

B. KOH & ASSOCIATES, INC.

Environmental Restoration Radioactive Waste Management

Principal Office
9199 Reisterstown Road, Suite 111-C
Owings Mills, Maryland 21117-4520
Telephone: (410) 356-6612
FAX: (410) 356-4213

New York Office
11 West Main Street
Springville, New York 14141-1012
Telephone: (716) 592-3431
FAX: (716) 592-3439

September 19, 1996

Mr. Timothy Johnson, Section Leader
Materials Decommissioning Section
Low Level Waste and Decommissioning Projects Branch
Division of Waste Management
Office of Nuclear Materials Safety and Safeguards
US Nuclear Regulatory Commission
11555 Rockville Pike
Washington DC 20555

Subject: Revised Schedules for Chemetron Harvard Avenue Site and McGean
Rohco Buildings (Docket No. 040-08724, License No. SUB-1357)

Dear Mr. Johnson:

Enclosed for you information and use are the latest revisions of the schedules for the Harvard Avenue Site and the McGean Rohco Buildings remediation efforts. The subject schedules should be helpful in your planning of future NRC/ORISE confirmatory surveys at these locations.

Please note that the Harvard Avenue site schedule does not reflect the most recent changes, due to weather conditions, as I discussed with you on September 15, 1996.

As discussed, the current schedule, weather permitting is:

GP 163	-	Excavate south cell	- Finish 9/20/96
GP 164	-	Place contaminated soil in south cell	- Start 9/23/96 - Finish 9/25/96
GP 171	-	Final Rad Survey/NRC Confirmatory Survey	- Start 9/26/96 - Finish 9/27/96
	-	Final Radiological Survey Report	- Finish 10/10/96

DA96:064 Chemetron

9609300148 960919
PDR ADOCK 04008724
C PDR

40-8724

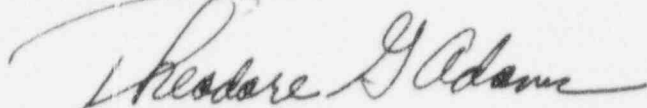
NL40
11

It is our understanding that this schedule is supportive of the NRC/ORISE Confirmatory Survey efforts for the Harvard Avenue site currently set for September 26 and 27, 1996.

We will keep the NRC informed regarding any delays or changes to the above schedules.

If you have any questions regarding the schedules, please don't hesitate to call me at (716) 592-3431.

Very truly yours,

A handwritten signature in cursive script, reading "Theodore G. Adams".

Theodore G. Adams
Technical Manager

Enclosure

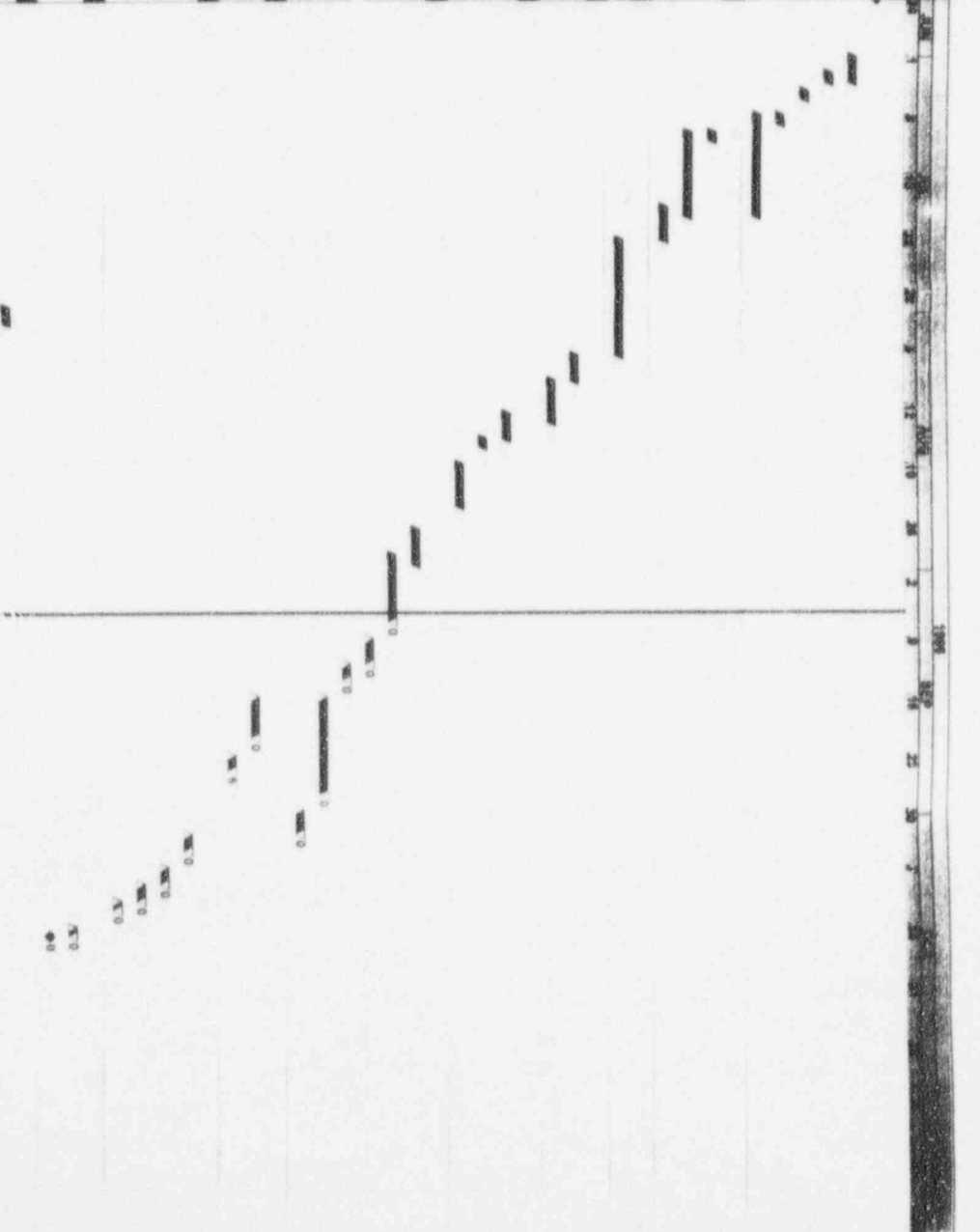
cc: D. Nelson
J.R. Brendel
M. Wetterhahn
E. Ball
M. Seltzer
Mayor Kolar
B. Koh

McGean Rohco Building Remediation Schedule

<u>Building</u>	<u>Completion Date</u>
Buildings 5, 6 and 19	9/20/96 - 11/5/96
Buildings 14 and 16 Areas Paved Between Buildings	11/6/96 - 12/31/96

NOTE: Final Radiological Survey of the exterior of all the McGean Rohco buildings have been completed. The radiological survey data for these building surfaces will be transmitted to the NRC within the next three to four weeks.

Activity Description	Qty	Unit	%	Start Date	End Date
GP130 AWARD CONTRACT	0	0	100	24JUL96A	03JUL96A
GP131 PRE-CONSTRUCTION SUBMITTALS	4	0	100	01JUL96A	03JUL96A
GP132 PRE-CONSTRUCTION MEETING	1	0	100	03JUL96A	03JUL96A
GP133 MOBILE	1	0	100	05JUL96A	05JUL96A
GP134 ROAD TRAINING	1	0	100	08JUL96A	08JUL96A
GP135 SITE PREP LAYOUT UTILITY LOCATION	3	0	100	08JUL96A	15JUL96A
GP136 TEMP STORM WATER CONTROLS	2	0	100	10JUL96A	10JUL96A
GP137 EXC CONTAMINATED SOIL	8	0	100	10JUL96A	19JUL96A
GP138 CONSTRUCT TEMP BERM	2	0	100	19JUL96A	22JUL96A
GP139 EXC STRIPPE CLEAN FILL & CLAY	10	0	100	23JUL96A	05AUG96A
GP140 BEGIN PH 3 PLACE CONTAM MATT IN CELL	5	0	100	01AUG96A	08AUG96A
GP141 EXC CONT MATT FROM NORTH CELL 1 FT BELOW	1	0	100	09AUG96A	13AUG96A
GP142 EXC NORTH PART OF CELL & STRIPPE FILL & CLAY	2	0	100	13AUG96A	15AUG96A
GP143 SPREAD CONTAM MATT IN NORTH PART OF CELL	1	0	100	16AUG96A	16AUG96A
GP144 REQUEST NRC RELEASE	10	0	100	19AUG96A	23AUG96A
GP145 PLACE CLEAN FILL ON NORTH PART OF CELL	3	0	100	27AUG96A	30AUG96A
GP146 EXC CLEAN FILL IN CENTER OF CELL AREA	5	1	80	30AUG96A	06SEP96
GP147 SPREAD CONTAM MATT IN SOUTH PART OF CELL	3	3	0	06SEP96	11SEP96
GP148 REQUEST NRC RELEASE	2	0	100	12SEP96	13SEP96
GP149 PLACE CLEAN FILL IN SOUTH PART OF CELL	10	0	100	16SEP96	27SEP96
GP150 ASST ALL DRAINAGE ON WEST BOUNDARY	5	5	0	16SEP96	20SEP96
GP151 EAST BARRIER IN	2	2	0	23SEP96	24SEP96
GP152 FINAL GRADE COVER	2	2	0	02OCT96	04OCT96
GP153 SEED/MULCH	2	2	0	07OCT96	08OCT96
GP154 CLEANUP	2	2	0	09OCT96	10OCT96
GP155 DEMOLITION	1	1	0	11OCT96	11OCT96
GP156 CLOSURE REPORT	1	1	0	14OCT96	14OCT96
GP157 PROJECT COMPLETE	0	0	0		
GP158 DEMONSTRATION WELLS DE'A	3	0	100	31JUL96A	01AUG96A



Activity ID	Activity Description	Orig Dur	Rem Dur	%	Early Start	Early Finish	JUN 24 1 8 15 22				
							JUL				
GP130	AWARD CONTRACT	0	0	100	24JUN96A						
GP131	PRE-CONSTRUCTION SUBMITTALS	4	0	100	01JUL96A	03JUL96A					
GP121	PRECONSTRUCTION MEETING	1	0	100	03JUL96A	03JUL96A					
GP132	MOBILIZE	1	0	100	05JUL96A	05JUL96A					
GP122	RAD TRAINING	1	0	100	08JUL96A	08JUL96A					
GP123	SITE PREP/LAYOUT/UTILITY LOCATION	3	0	100	08JUL96A	19JUL96A					
GP133	TEMP STORM WATER CONTROLS	2	0	100	10JUL96A	10JUL96A					
GP134	EXC CONTAMINATED SOIL	8	0	100	10JUL96A	19JUL96A					
GP172	CONSTRUCT TEMP BERM	2	0	100	19JUL96A	22JUL96A					
GP136	EXC, STKPILE CLEAN FILL & CLAY	10	0	100	23JUL96A	05AUG96A					
GP137	BEGIN PH 3 PLACE CONTAM MATL IN CELL	5	0	100	06AUG96A	08AUG96A					
GP138	EXC CONT MATL FROM NORTH CELL 1 FT BELOW	1	0	100	09AUG96A	13AUG96A					
GP160	EXC NORTH PART OF CELL & STKPILE FILL & CLAY	2	0	100	13AUG96A	15AUG96A					
GP161	SPREAD CONTAM MATL IN NORTH PART OF CELL	1	0	100	16AUG96A	16AUG96A					
GP170	REQUEST NRC RELEASE	10	0	100	19AUG96A	23AUG96A					
GP162	PLACE CLEAN FILL ON NORTH PART OF CELL	3	0	100	27AUG96A	30AUG96A					
GP166	PLACE CLEAN FILL IN CENTER CELL AREA	5	1	80	30AUG96A	06SEP96					
GP163	EXC SOUTH PART OF CELL & STKPILE	3	3	0	09SEP96	11SEP96					
GP164	SPREAD CONTAM MATL IN SOUTH PART OF CELL	2	2	0	12SEP96	13SEP96					
GP171	REQUEST NRC RELEASE	10	10	0	16SEP96	27SEP96					
GP165	PLACE CLEAN FILL IN SOUTH PART OF CELL	3	3	0	30SEP96	02OCT96					
GP167	INSTALL DRAINAGE ON WEST BOUNDARY	5	5	0	16SEP96	20SEP96					
GP168	EXST SEWER TIE-IN	2	2	0	23SEP96	24SEP96					
GP169	FINAL GRADE COVER	2	2	0	03OCT96	04OCT96					
GP180	SEED/MULCH	2	2	0	07OCT96	08OCT96					
GP181	CLEAN-UP	2	2	0	09OCT96	10OCT96					
GP182	DEMOBILIZE	1	1	0	11OCT96	11OCT96					
GP183	CLOSURE REPORT	1	1	0	14OCT96	14OCT96					
GP184	PROJECT COMPLETE	0	0	0		14OCT96					
GP144	DECOMMISSION WELLS 4EA	3	0	100	31JUL96A	01AUG96A					

Project Start
Project Finish

24JUN96
14OCT96
04SEP96


Early Bar
Progress Bar
Critical Activity

2014

THE GREAT
CHEMET

ANSTEC APERTURE CARD

Also Available on
 Aperture Card



9609300148-1