

Please return to: SAFEGUARDS INFORMATION

JUL 1 1985

When separated from enclosure(s) _____
HANDLE THIS DOCUMENT AS

SGMT:CRH
11002593510R

58-881

Transnuclear, Inc.
ATTN.: Ms. Barbara A. Hannett
Traffic Coordinator
One Skyline Place
5205 Leesburg Pike
Falls Church, Virginia 22041

decontrolled
(insert proper classification)

SAFEGUARDS INFORMATION
Unauthorized disclosure subject to
Administrative and Criminal sanctions.

Gentlemen:

Enclosure has been deintegrated

This is in regard to your request for approval of a route to be used for transport of spent reactor fuel as contained in your letter of June 14, 1985.

The proposed route requested in your letter of June 14, 1985 is judged to meet the regulatory requirements in accordance with 10 CFR 73.37 for shipments under import license ISNM-81017 and is approved through December 31, 1985. Also your proposed security arrangements at ports of call are approved, both contingent upon meeting the requirements of 10 CFR Part 73.37 relative to heavily populated areas.

Initial arrangements with law enforcement agencies along the route have been completed by the NRC staff. Data relating to these arrangements and a copy of the approved route are enclosed. This information is to be incorporated into your shipment plans and provided to your carrier along with instructions regarding its use.

Please note that assuring highway safety is the responsibility of the licensee and carrier and our approval is not intended to provide relief in this regard.

During seasonal periods when inclement weather with accompanying hazardous road conditions can occur with short notice, the appropriate state police should be contacted with regard to road conditions before a shipment commences.

Please note that the notification requirements of 10 CFR 73.37(f) and 73.72 for each shipment still apply. When making a notification to a governor or his designee it should be very specific especially with regard to notification of series shipments. Written notification must designate exactly how many individual shipments are to be included. In the event the number of shipments in a series is revised, the change notification should indicate that it is a revision of the original notification and an increase in the number of shipments. In addition, the change notification should specify that the date the information can be decontrolled for any of the shipments in the revised series is ten days after the arrival at the destination of the last shipment in that series.

8507100597 850701
PDR XPORT
ISNM-81017 PDR

OFFICE									
SURNAME									
DATE									

SAFEGUARDS INFORMATION

~~SAFEGUARDS INFORMATION~~

Ms. Barbara A. Hannett

- 2 -

JUL 1 1985

Should you require additional information or have questions concerning this matter, please contact Charles Hillman of my staff (301-427-4185).

Sincerely,

15/ L. F. Wiers

for C. K. Nulsen, Acting Branch Chief
Material Transfer SG Licensing Branch
Division of Safeguards, NMSS

Enclosure:
As stated

Norfolk/Idaho Falls
11002593510R

DISTRIBUTION:

w/enclosure:	w/o enclosure:
Docket File/110-2593	SGMT r/f
Case File/110-2593	Subj. File(B-route approval)
Region I	NMSS r/f
Region II	RFonner
Region III	LCRouse
Region IV	DWeiss
PDR(sanitized)	CHillman

Route only:
SGagner, PA

SGMT *CRH* SGMT *CKN*
CRHillman 6/27/85 CKNulsen 6/27/85

~~SAFEGUARDS INFORMATION~~

SPENT NUCLEAR FUEL ROUTE SURVEY

Norfolk, VA to Idaho Falls, ID

JUN 1985

ROAD TRANSPORTATION ROUTE
Norfolk, VA to Idaho Falls, ID

VIRGINIA

1. NIT Port area to Terminal Blvd.*	0.5 mile
2. Terminal Blvd. east to I-564*	1.0 mile
3. I-564 south to I-64	0.5 mile
4. I-64 south/west to US 460	19.0 miles
5. US 460 west to VA 32**	11.0 miles
6. VA 32 north to US 258**	12.0 miles
7. US 258 north to I-64**	15.0 miles
8. I-64 west to I-295	65.0 miles
9. I-295 west to I-64	24.0 miles
10. I-64 west to I-81	95.0 miles
11. I-81 north to West Virginia State Line	105.0 miles
Subtotal	348.0 miles

WEST VIRGINIA

12 I-81 north to Maryland State Line	25.0 miles
--------------------------------------	------------

MARYLAND

13. I-81 north to I-70	5.0 miles
14. I-70 west to US 40	24.0 miles
15. US 40 west to US 48***	39.0 miles
16. US 48 west to West Virginia State Line***	43.0 miles
Subtotal	111.0 miles

WEST VIRGINIA

17. US 48 west to I-79****	33.0 miles
18. I-79 north to Pennsylvania State Line	11.0 miles
Subtotal	44.0 miles

PENNSYLVANIA

19. I-79 north to I-70	34.0 miles
20. I-70 west to West Virginia State Line	19.0 miles
Subtotal	53.0 miles

WEST VIRGINIA

21. I-70 west to Ohio State Line	14.0 miles
----------------------------------	------------

OHIO

22. I-70 west to I-270	118.0 miles
23. I-270 southwest to I-70	20.0 miles
24. I-70 west to Indiana State Line	73.0 miles

Subtotal 231.0 miles

INDIANA

25. I-70 west to I-465	67.0 miles
26. I-465 south/west/north to I-74	25.0 miles
27. I-74 west to Illinois State Line	71.0 miles
Subtotal	163.0 miles

ILLINOIS

1A. I-74 west to I-274	127.0 miles
2A. I-274 west/north to I-74	15.0 miles
3A. I-74 west to I-280	74.0 miles
4A. I-280 west to Iowa State Line	<u>10.0 miles</u>

Subtotal	226.0 miles
----------	-------------

IOWA

5A. I-280 west/north to I-80	9.0 miles
30. I-80 west to I-680	261.0 miles
31. I-680 west to I-29	15.0 miles
32. I-29 south to I-680	9.0 miles
33. I-680 west to Nebraska State Line	<u>5.0 miles</u>

Subtotal	299.0 miles
----------	-------------

NEBRASKA

34. I-680 west to I-80	13.0 miles
35. I-80 west to Wyoming State Line	<u>452.0 miles</u>

Subtotal	465.0 miles
----------	-------------

WYOMING

36. I-80 west to Utah State Line	404.0 miles
----------------------------------	-------------

UTAH

37. I-80 west to 80	29.0 miles
38. 84 north to I-15	35.0 miles
39. I-15 north to Idaho State Line	<u>56.0 miles</u>

Subtotal	120.0 miles
----------	-------------

IDAHO

40. I-15 north to US 26*	92.0 miles
41. US 26 north/west to US 20*	34.0 miles
42. US 20 west to Idaho National Laboratory*	<u>3.5 miles</u>

Subtotal	129.5 miles
----------	-------------

TOTAL MILES	<u>2,632.5 miles</u>
-------------	----------------------

* Access to or exit from Interstate or State Preferred Route.

** Maryland State Preferred Route - December 1981.

*** West Virginia State Preferred Route - January 1984.

FOOD AND FUEL STOPS

The businesses and locations listed below were identified by the NRC route analysis teams as possible food and fuel stops. All possible stops along the route are not listed. Only a few of the locations were visited by the NRC teams. In order to be listed, food and fuel stops were required to be close to the route.

VIRGINIA

1. I-64, Exit 27. No Truck Stop, but several fuel facilities and restaurants.
2. The Virginia Truck Center (Texaco). I-81, Exit 73, Toms Brook.
3. Interstate Shell Service Center. I-81, Exit 64E.

WEST VIRGINIA

1. Union 76 Truck Stop. I-81, Exit 20.

MARYLAND

None.

WEST VIRGINIA - Monongalia and Preston Counties

None.

PENNSYLVANIA

1. Union 76 Truck Stop. I-70, Exit 2, 5 miles east of West Virginia border.
2. I-81 Truck Stop. I-79, Exit 1, 1 mile north of West Virginia border.

WEST VIRGINIA

1. Truck Stop of America. I-70, Exit 11, 3 miles west of Pennsylvania border.

OHIO

1. Shenandoah Truck Stop. Sleeping accommodations, I-70, Exit 187.
2. Union 76 Truck Stop. I-70, Exit 79, Lafayette.
3. Texaco Truck Stop of America. I-70, Exit 36.
4. Sohio Truck Stop "Stop 127". I-70, Exit 10, Eaton.

INDIANA

1. Union 76 Truck Stop. I-780, Exit 1562, Richmond.
2. TC Truck Plaza. I-70, Exit to SR 3, New Castle.
3. "Bud's" Marathon Truck Stop. I-465, Exit 4.
4. Sunoco Blue/White Truck Stop. I-74, Exit 61, Pittsboro.

ILLINOIS

1. Amoco and Skelly Truck Stops. I-74, Exit 206, Oakwood.
2. Union 76 Auto/Truck Stop. I-74, Exit 160, Bloomington/Normal.
3. Standard Truck Stop. I-74, Exit 51, Galesburg.
4. Skelly Truck Stop. I-74, Exit 46, Galesburg.
5. Standard Plaza Truck Stop. I-74, Exit 32, Woodhull.

IOWA

1. Standard and Union 76 Truck Stops. I-80, Exit 284, Walcott, IA.
2. Skelly Truck Stop. I-80, Exit 242.
3. Union 76 Truck Stop. I-80, Exit 143, Des Moines, IA.
4. Apco Truck Stop. I-80, Exit 93, Stuart, IA.
5. Verland Plazas Skelly Truck Stop and Warin Oil Co. Conocco Truck Stop. I-80, Exit 60, Atlantic, IA.

NEBRASKA

1. Sapp Brothers Truck Stop, Phillips 66. I-80, Exit 440, Sarpy County, NE.
2. Greenwood Truck Plaza, Standard Oil. I-80, Exit 420, Cass County, NE.
3. Grant's Truck and Car Stop. I-80, Exit 363, York County.
4. Besselman's Truck Plaza, Standard Oil. US 34 at I-80, Grand Island, NE.
5. Wood River Truck Plaza, Skelly Oil. I-80, Exit 300, Wood River, NE.
6. Multiple Truck Stops. I-80, North Platte, NE.
7. Union 76 Truck Stop. I-80, Exit 126, Ogallala, NE.

WYOMING

1. Truck Stop. Interstate 80 mile marker 388, Antelope, WY.
2. Multiple Truck Stops. Cheyenne, WY.
3. Truck Stop. I-80, Walcott, WY. Exit.
4. Multiple Truck Stops. I-80, Rawlins, WY.
5. Multiple Truck Stops. I-80, Rock Springs, WY.

UTAH

1. Flying J Truck Stop. Ogden, Utah, I-80, 15, 21st Street Exit.
2. Cross Roads Truck Stop. Near Tremonton, Utah, I-15, 2 miles north of I-80/15 split.

IDAHO

1. Flags West Truck Stop. I-15, mile marker 31, Melad City, Idaho.
2. Paris Truck Stop. I-15, Exit 67, Pocatello, Idaho.

VIRGINIA

EMERGENCY PHONE NUMBERS: VA (804)

NORFOLK
CP(804)393-8811

SUFFOLK
SP(804)539-3798

WILLIAMSBURG
SP(804)253-4923
or 380-1188

CHESAPEAKE
CP(804)547-6161

COMM: MT, R MT MT, ☐ CH 9, 19
LEA: CP CP SP

	E •Norfolk	•Chesapeake (E)	•Suffolk						•Williamsburg
Portsmouth	*1*2*3*4	*5	*6	*7		*8			
Marine Terminal	Norfolk	Virginia Beach, Chesapeake and Suffolk	Isle of Wright County	Newport News City Limits	Hampton City Limits	Newport News City Limits	York County	James County	
MILES IN JURISDICTION	6	35	10	4	8	11	15	9	
TOTAL MILES	0	6	41	51	55	63	74	89	98

KEY

o LEA Response Center
HP/SP Highway Patrol/State Police
S Sheriff
CP City Police
C'P County Police
— CB Radio Monitored (Base)
— CB Radio Monitored (Car)
CH/NO. Channel Monitored
R React Group
MT Mobile Telephone (Useable)
E Escort Required

ROAD TRANSPORTATION ROUTE- Norfolk, VA to Idaho Falls, ID

- *1. HIT Port area to Terminal Blvd.* (0.5 mile);
- *2. Terminal Blvd. east to I-564* (1.0 mile);
- *3. I-564 south to I-64 (0.5 mile);
- *4. I-64 south/west to US 460 (19.0 miles);
- *5. US 460 west to VA 32 (11 miles);
- *6. VA 32 north to US 258 (12 miles);
- *7. US 258 north to I-64 (15 miles);
- *8. I-64 west to I-295 (65 miles);

VIRGINIA

EMERGENCY PHONE NUMBERS: VA (804)

WEST POINT
SP(804)843-3171
or 266-2441

RICHMOND
SP(804)266-2441

MINERAL
SP(804)556-4115
266-2441

RE:	CH 9, MI	CH 9, MI	CH 9							
TEA:	SP	SP	SP							
	West Point (a)(off route)	Richmond (b)(off route)	(c)							
MILES IN JURISDICTION	8 Norfolk County 21	9 Henrico County 7	10 Pamunkey County 24	13 Stafford County 13	5 Stafford County 5	10 Stafford County 10	17 Stafford County 17	1 Stafford County 1	195 Stafford County 195	196 Stafford County 196
TOTAL MILES	98	119 126	150	163	168	178				

KEY

* TEA Response Center
 HP/SP Highway Patrol/State Police
 S Sheriff
 CP City Police
 C/P County Police
 CB Radio Monitored (Base)
 CB Radio Monitored (Car)
 CH/NO Channel Monitored
 R React Group
 MI Mobile Telephone (Useable)
 E Escort Required

ROAD TRANSPORTATION ROUTE - Norfolk, VA to
 Idaho Falls, ID
 8. I-64 west to I-295 (65 miles);
 *9. I-295 west to I-64 (24 miles);
 *10. I-64 west to I-81 (95 miles);

VIRGINIA/WEST VIRGINIA

EMERGENCY PHONE NUMBERS: VA (703)(804) WVA (304)

CHARLOTTESVILLE
SP(804)293-3223
993-2241

STAUNTON
SP(703)885-2141
SP(804)993-2241

HARRISONBURG
SP(800)552-0962
SP(703)434-8593

WOODSTOCK
SP(703)459-4071

WINCHESTER
SP(800)572-2260
SP(703)869-2003

MARTINSBURG
SP(304)297-8901

COMM:	MT, <input type="checkbox"/> CH 9, 19	MT <input type="checkbox"/> CH 19	MT <input type="checkbox"/> CH 9 <input type="checkbox"/> CH 9/19	MT <input type="checkbox"/> CH 19, R	<input type="checkbox"/> CH 19/9, R	MT <input type="checkbox"/> CH 19
IEA:	SP	SP	SP	SP	SP	SP
				VA	WVA	WVA MD
	•Charlottesville(d)	(e) •Staunton (f)	•Harrisonburg	•Woodstock(g)	(h)•Winchester(i)	(a) •Martinsburg
	10					12
MILES IN JURISDICTION	Albermarle County 32	Augusta County 28	Rockingham 30	Shenandoah County 37	Frederick County 25	Berkeley County 25
TOTAL MILES	196	228	256	286	323	348

Y

• IEA Response Center
HP/SP Highway Patrol/State Police
S Sheriff
CP City Police
C/P County Police
☐ CB Radio Monitored (Base)
☐ CB Radio Monitored (Car)
CH/HD Channel Monitored
R React Group
MT Mobile Telephone (Useable)
E Escort Required

ROAD TRANSPORTATION ROUTE - Norfolk, VA to Idaho Falls, ID

10. I-64 west to I-81 (99 miles);
*11. I-81 north to West Virginia State Line (105 miles);
*12. I-81 north to Maryland State Line (25 miles);

JUN 1985

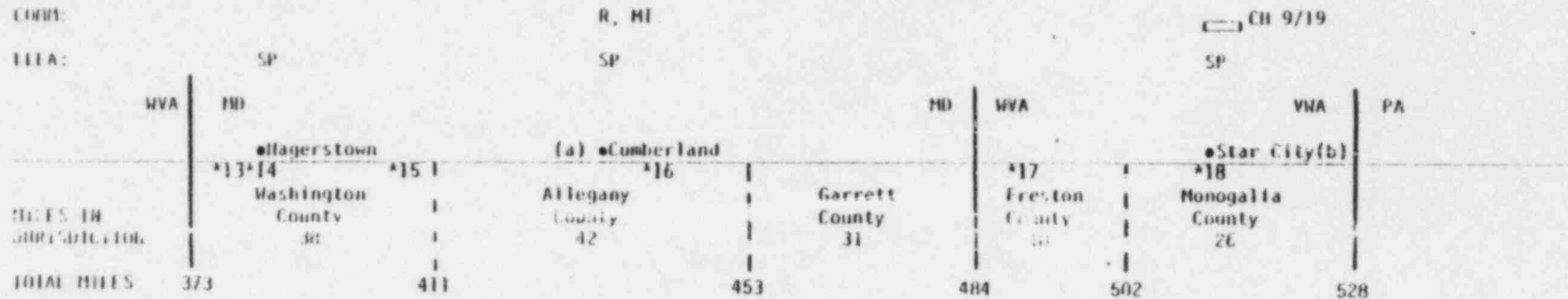
MARYLAND/WEST VIRGINIA

EMERGENCY PHONE NUMBERS: MD (301) WVA (304)

HAGERSTOWN
SP(301)739-2101

CUMBERLAND
SP(301)729-2101

STAR CITY (MORGANTOWN)
SP(304)599-1101



KEY

- LFA Response Center
- HP/SP Highway Patrol/State Police
- S Sheriff
- CP City Police
- C/P County Police
- CB Radio Monitored (Base)
- CB Radio Monitored (Car)
- CH/HD Channel Monitored
- R React Group
- MT Mobile Telephone (Useable)
- E Escort Required

ROAD TRANSPORTATION ROUTE - Norfolk, VA to Idaho Falls, ID

- *13. I-81 north to I-70 (5 miles);
- *14. I-70 west to US 40 (24 miles);
- *15. US 40 west to US 48 (39 miles);
- *16. US 48 west to West Virginia State Line (43 miles);
- *17. US 48 west to I-79 (33 miles);
- *18. I-79 north to Pennsylvania State Line (11 miles);

JAN 1985

PENNSYLVANIA/WEST VIRGINIA/OHIO

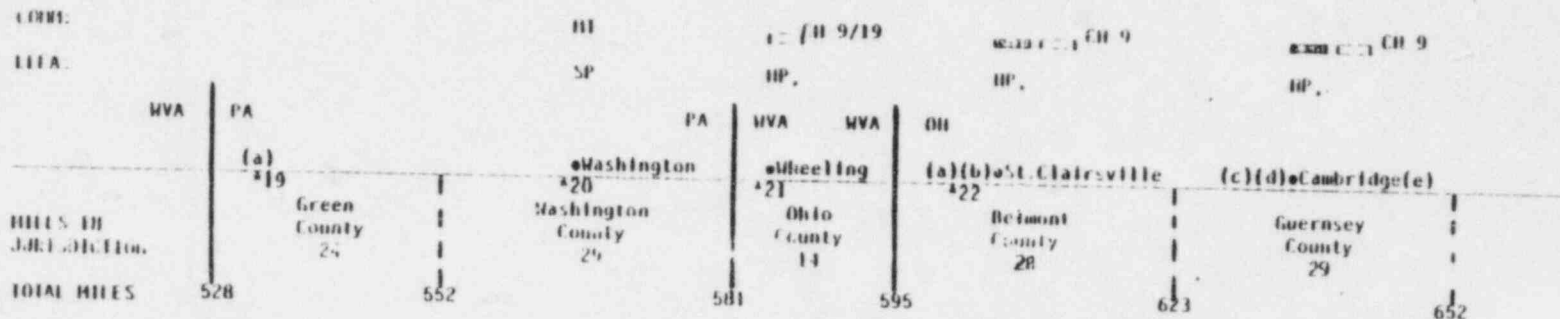
EMERGENCY PHONE NUMBERS: PA (412) WVA (304) OH (614)

WASHINGTON
SP (412) 223-5207

WHEELING
HP (304) 242-2252

ST. CLAIRSVILLE
HP (614) 695-0915

CAMBRIDGE
HP (614) 439-1388



KEY

- LEA Response Center
- HP/SP Highway Patrol/State Police
- S Sheriff
- CP City Police
- C/P County Police
- CB Radio Monitored (Base)
- CB Radio Monitored (Car)
- CH/NO Channel Monitored
- R React Group
- MI Mobile Telephone (Useable)
- E Escort Required

ROAD TRANSPORTATION ROUTE - Norfolk, VA to
Idaho Falls, ID

- *19. I-79 north to I-70 (14 miles);
- *20. I-70 west to West Virginia State Line (19 miles);
- *21. I-70 west to Ohio State Line (14 miles);
- *22. I-70 west to I-270 (120 miles);


OHIO

EMERGENCY PHONE NUMBERS: Area Code (614)

ZANESVILLE
HP(614)453-0541

NEWARK
HP(614)927-0065

COLUMBUS
HP(614)466-2660

COMM:  CH 9, R

TEA: HP,

MI  CH 9, R

HP,

MI  CH 9/19, R

HP,

	(f)	•Zanesville	(g) •Newark	(h) •Columbus (E)	(i)	
	22		•Granville (off route)	23	24	
WEEK IN		Muskingum		Flicking		Madison
JURISDICTION		County		County		County
		27		30		31
TOTAL MILES	652	679	709	740	755	

KEY

• IEA Response Center
HP/SP Highway Patrol/State Police
S Sheriff
CP City Police
C/P County Police
BASE CB Radio Monitored (Base)
C CB Radio Monitored (Car)
CH/NO Channel Monitored
R React Group
MI Mobile Telephone (Useable)
E Escort Required

ROAD TRANSPORTATION ROUTE - Norfolk, VA to
Idaho Falls, ID
22. I-70 west to I-270 (120 miles);
*23. I-270 south to I-70 west (18 miles);
*24. I-70 west to Indiana 't to line (93 miles);

JAN 1985

EMERGENCY PHONE NUMBERS: Area Code: (513)

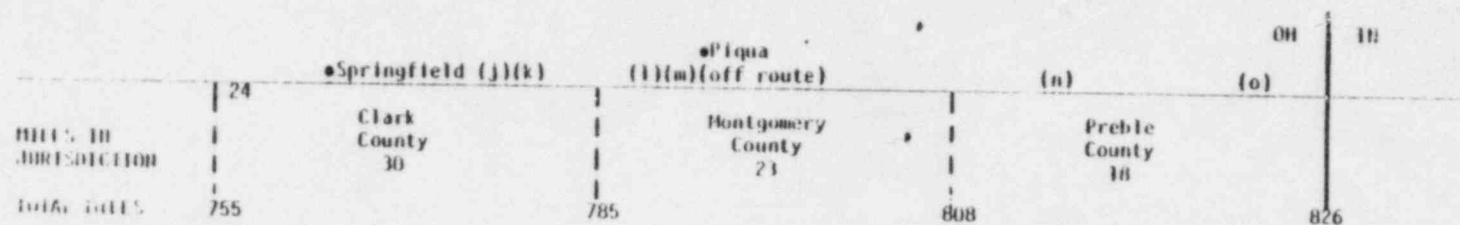
OHIO

SPRINGFIELD
HP (513)323-9781

PIQUA
HP (513)773-1131

Comm: MT. ☐ CH 9, R.
TFA: HP

MT. ☐ CH 9, R.
HP



FLY

* TFA Response Center
HP/SP Highway Patrol/State Police
S Sheriff
CP City Police
C/P County Police
EX-22 CB Radio Monitored (Base)
C-22 CB Radio Monitored (Car)
CH/10 Channel Monitored
R React Group
MT Mobile Telephone (Useable)
E Escort Required

ROAD TRANSPORTATION ROUTE - Norfolk, VA to
to Idaho Falls, ID

24. I-70 west to Indiana Border (93 miles);

JAN 1965

INDIANA


EMERGENCY PHONE NUMBERS: Area Code: (317)


STATE WIDE 317-232-8248


CONNERSVILLE
SP (317) 825-2115

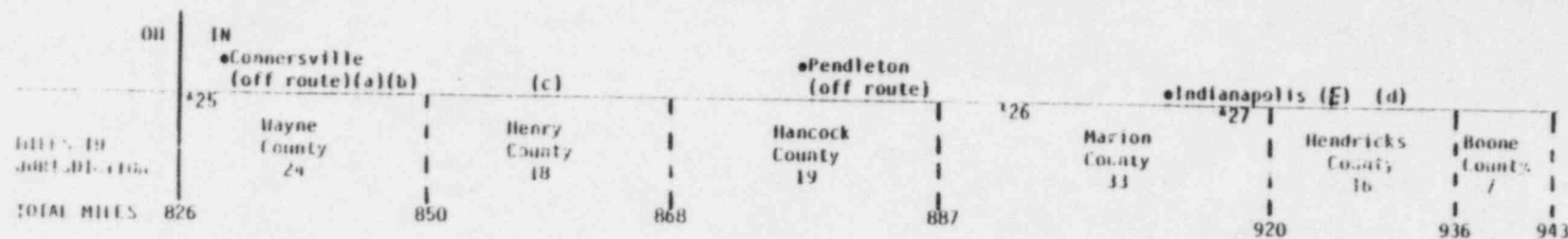
PENDLETON
SP (317) 778-2121

INDIANAPOLIS
SP (317) 232-8250

Comm: HI,  CH 9
LEA: SP

MT,  CH 9, R
SP

MT,  CH 9, R
SP



KEY

- IFA Response Center
- HP/SP Highway Patrol/State Police
- S Sheriff
- CP City Police
- C.P. County Police
- MT CB Radio Monitored (Base)
- MT CB Radio Monitored (Car)
- CH/NO Channel Monitored
- R React Group
- MT Mobile Telephone (Useable)
- E Escort Required

ROAD TRANSPORTATION ROUTE - Norfolk, VA to
to Idaho Falls, ID

- *25. Interstate 70 west to I-465 (67 miles);
- *26. I-465 south/west/north to I-74 (25 miles);
- *27. I-74 west to Illinois (71 miles);

JAN 1965

INDIANA

EMERGENCY TIEA
PHONE NUMBERS:

LAFAYETTE
SP (317) 463-1515

STATE WIDE 317-232-8248

Comm: MI, ☒ ☐ CH 9

TIEA: SP

	(e)	• Lafayette (off route)	(f)	(g)	IN	IL
	27					
MILES IN		Montgomery		Fountain		Vermillion
JURISDICTION		County		County		County
		23		17		6
TOTAL MILES						
	943		966		983	989

KEY

- TIA Response Center
- HP/SP Highway Patrol/State Police
- S Sheriff
- CP City Police
- ☒ CB Radio Monitored (Base)
- ☐ CB Radio Monitored (Car)
- CH/No. Channel Monitored
- R React Group
- MI Mobile Telephone (Useable)
- I Escort Required

ROAD TRANSPORTATION ROUTE - Norfolk, VA to Idaho Falls, ID

27. I-74 west to Illinois (71 miles),

JAN

1981

ILLINOIS
(Peoria and Quad Cities Bypass)

EMERGENCY IFA
PHONE NUMBERS:


PESOTUM
SP (217)867-2211

Comm:

MT, ☐ CH 9, R

IFA:

SP



KEY

- IFA Response Center
- P/SP Highway Patrol/State Police
- S Sheriff
- CP City Police
- ☐ CB Radio Monitored (Base)
- ☐ CB Radio Monitored (Car)
- CH/No Channel Monitored
- R React Group
- MT Mobile Telephone (Useable)
- E Escort Required

ROAD TRANSPORTATION ROUTE- Norfolk, VA to Idaho Falls, ID

*1A, I-74 west to I-274 (127 miles);

BYPASS -I-

JAN 1985

ILLINOIS

(Peoria and Quad Cities bypass)

EMERGENCY
LEA PHONE
NUMBERS:

PONTIAC
SP (815) 844-3131

PEORIA
SP (309) 676-2116

Comm:

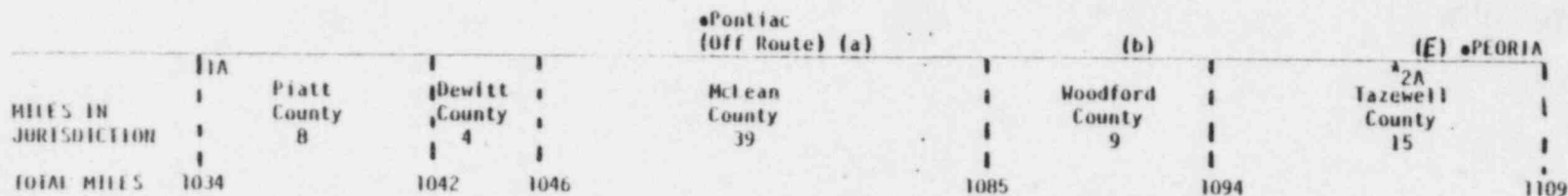
MI,  CH 9

MI  CH 9, R.



LEA:

SP

SP



KEY

- LEA Response Center
- HP/SP Highway Patrol/State Police
- S Sheriff
- CP City Police
- C*P County Police
-  CB Radio Monitored (Base)
-  CB Radio Monitored (Car)
- CH/HD Channel Monitored
- R React Group
- MT Mobile Telephone (Useable)
- E Escort Required

ROAD TRANSPORTATION ROUTE - Norfolk, VA to Idaho Falls, ID

- 1A. I-74 west to I-274 (127 miles);
- *2A. I-274 west/north to I-74 (15 miles);

BYPASS -2-

JAN 1993

ILLINOIS
(Peoria and Quad Cities bypass)

EMERGENCY
LEA PHONE
NUMBERS:

PEORIA
SP {309} 676-2116

GALESBURG
SP {309} 755-0428

EAST MOLINE
SP {309} 755-8554

COMM: MI. [] CH 9, R

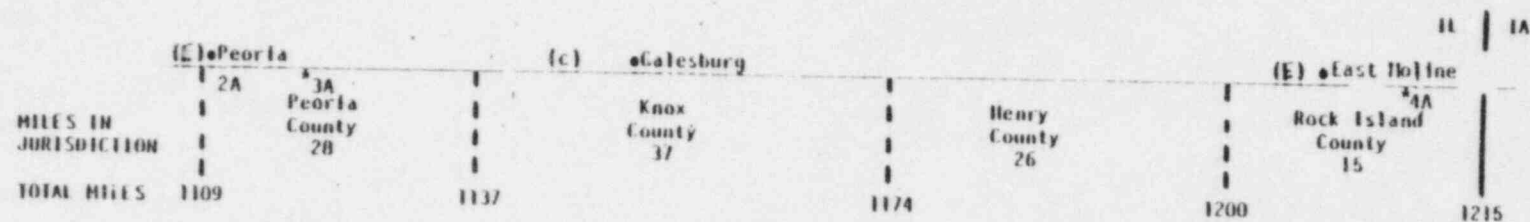
MI. [] CH 9, R

MI. [] CH 9, R

LEA: SP

SP

SP



KEY

* LEA Response Center
 HP/SP Highway Patrol/State Police
 S Sheriff
 CP City Police
 C/P County Police
 [] CB Radio Monitored (Base)
 [] CB Radio Monitored (Car)
 CH/No. Channel Monitored
 R React Group
 MI Mobile Telephone (Useable)
 E Escort Required

ROAD TRANSPORTATION ROUTE - Norfolk, VA to Idaho Falls, ID

2A I-274 west/north to I-74 (15 miles);
 3A I-74 west to I-280 (74 miles);
 4A I-280 to Iowa State line (10 miles);

BYPASS - 1


JAN 1985


IOWA
(Peoria and Quad Cities bypass)

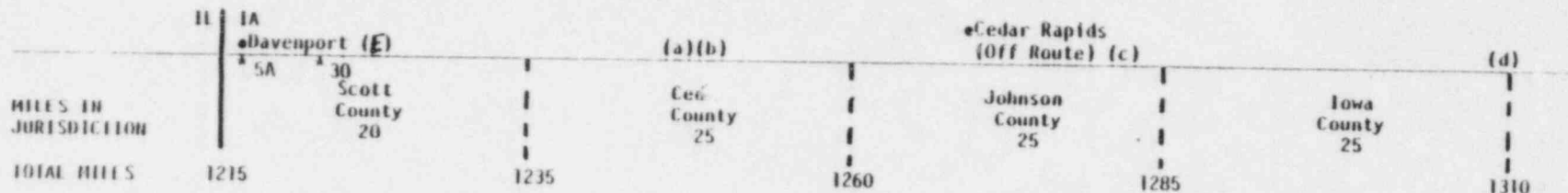
EMERGENCY
TEA PHONE
NUMBERS:

DAVENPORT
SP 800-362-2200 or
(319)359-0388



CEDAR RAPIDS
SP 800-362-2200 or
(319) 359-0388
396-1944

COMM: MI,  CH 9, R
TEA: SP

MI,  CH 9
SP



KEY

• TEA Response Center
HP/SP Highway Patrol/State Police
S Sheriff
CP City Police
C*P County Police
 CB Radio Monitored (Base)
 CB Radio Monitored (Car)
CH/HO Channel Monitored
R React Group
MT Mobile Telephone (Useable)
E Escort Required

ROAD TRANSPORTATION ROUTE - Norfolk, VA to Idaho Falls, ID

*5A. I-280 west/north to I-80 (9 miles); CONTINUE ON ORIGINAL ROUTE
*30. I-80 west to I-680 (261 miles);

BYPASS -4-

JAN 1965

IOWA

EMERGENCY PHONE NUMBERS: Area Code: (515)

Des Moines
SP 800-362-2200 or
(515) 281-5114

Comm:

MT  CH 9, R




111A:

SP

		(e)	(f) Des Moines (E)(g)		
	30				
MILES IN	1	Poweshiek	1	Jasper	1
JURISDICTION	1	County	1	County	1
		25		25	
TOTAL MILES	1310	1335	1360	1387	1410

KEY

ROAD TRANSPORTATION ROUTE - Norfolk, VA to
to Idaho Falls, ID

- IFA Response Center
- HP/SP Highway Patrol/State Police
- S Sheriff
- CP City Police
- C/P County Police
-  CB Radio Monitored (Base)
-  CB Radio Monitored (Car)
-  Channel Monitored
- R React Group
- MT Mobile Telephone (Useable)
- E Escort Required

30. I-80 west to I-680 (279 miles);

IOWA

EMERGENCY PHONE NUMBERS: Area Code: (712)

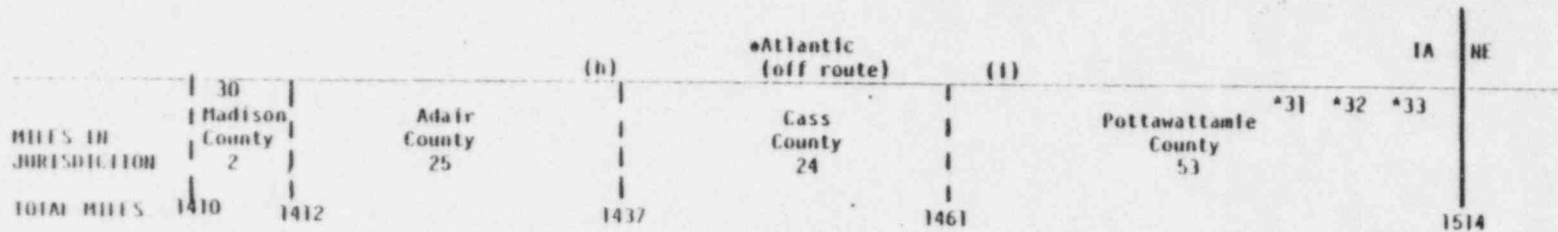
ATLANTIC
SP 800-362-2200 or
(712) 243-4224

Comm:

CH 9

IIA:

SP



KEY

ROAD TRANSPORTATION ROUTE - Norfolk, VA
to Idaho Falls, ID

- IIA Response Center
- HP/SP Highway Patrol/State Police
- S Sheriff
- CP City Police
- CP County Police
- CB Radio Monitored (Base)
- CB Radio Monitored (Car)
- CH/HD Channel Monitored
- R React Group
- MT Mobile Telephone (Useable)
- E Escort Required



- 30. I-80 west to I-680 (279 miles);
- *31. I-680 west to I-29 (15 miles);
- *32. I-29 south to I-680 (9 miles);
- *33. I-680 west to Nebraska (5 miles);

NEBRASKA

EMERGENCY PHONE NUMBERS: Area Code (402)

OMAHA
SP (402) 331-1111

LINCOLN
SP (402) 471-4545

Comm.	MT.  CH 9					MT.  CH 9, R
TTA:	SP					SP
	1A	III		(a)	(b)	
		• Omaha (E)				• Lincoln (E)
		*14				
		*15				
		Douglas County		Sarpy County		Lancaster County
		15		16		26
HI'S IN JURISDICTION						
TOTAL HI'S	1514	1529	1545	1557		1581

KEY

ROAD TRANSPORTATION ROUTE - Norfolk, VA to
to Idaho Falls, ID

- TTA Response Center
- HP/SP Highway Patrol/State Police
- S Sheriff
- CP City Police
- CP County Police
- CB CB Radio Monitored (Base)
- CB CB Radio Monitored (Car)
- CH/BO Channel Monitored
- R React Group
- MT Mobile Telephone (Useable)
- E Escort Required

- *14. I-680 west to I-80 (11 miles);
- *15. I-80 west to Wyoming (452 miles);

NEBRASKA

EMERGENCY PHONE NUMBERS: Area Code (308)

GRAND ISLAND
SP (308) 382-8962

Comm:

MT ☐ CH 9

LEA:

SP

	(c)	(d)	(e)	Grand Island (f)(off route)(g)	(h)
MILES IN JURISDICTION	135 Seward County 25	1 York County 24	1 Hamilton County 25	1 Hall County 25	1 Buffalo County 37
TOTAL MILES	1583	1608	1632	1657	1682
					1719

KEY:

ROAD TRANSPORTATION ROUTE - Norfolk, VA to
Idaho Falls, ID

35, I-80 west to Wyoming (452 miles);

- LEA Response Center
- HP/SP Highway Patrol/State Police
- S Sheriff
- CP City Police
- C/P County Police
- CB/B CB Radio Monitored (Base)
- CB/CB CB Radio Monitored (Car)
- CH/NO Channel Monitored
- R React Group
- MT Mobile Telephone (Useable)
- E Escort Required


JAN 1985

NEBRASKA

EMERGENCY PHONE NUMBERS: Area Code {308}

NORTH PLATTE
HP {308}532-3430

Comm:

MT,  CH 9, R



LEA:

HP,

	(i)	(j) North Platte	(k)
	35		
MILES IN		Dawson	
JURISDICTION		County	
		48	
TOTAL MILES	1719	1767	1828

KEY

ROAD TRANSPORTATION ROUTE - Norfolk, VA to
Idaho Falls, ID

• LEA Response Center
HP/SP Highway Patrol/State Police
S Sheriff
CP City Police
C/P County Police
 CB Radio Monitored (Base)
 CB Radio Monitored (Car)
CH/nn Channel Monitored
R React Group
MT Mobile Telephone (Useable)
I Escort Required

35, I-80 west to Wyoming (452 miles);

JAN 1985

NEBRASKA

EMERGENCY PHONE NUMBERS: Area Code (308)

OGALLALA
S (308) 284-3641

SIDNEY
HP (308) 254-4042

Comm:

MT.  CH 9

LEFA:

S




HP

		(l)•Ogallala		(m)		(n)•Sidney	
	35						
MILES IN	1	Keith		Deuel		Cheyenne	
JURISDICTION		County		County		County	
		43		31		41	
TOTAL MILES	1828		1871	1902		1943	

KEY

ROAD TRANSPORTATION ROUTE - Norfolk, VA to
Idaho Falls, ID

35. I-80 west to Wyoming (452 miles);

- LEA Response Center
- HP/SP Highway Patrol/State Police
- S Sheriff
- CP City Police
- C'P County Police
-  CB Radio Monitored (Base)
-  CB Radio Monitored (Car)
-  Channel Monitored
- R React Group
- MT Mobile Telephone (Useable)
- E Escort Required

JAN 1985

EMERGENCY PHONE NUMBERS: Area Code WY (307)

NEBRASKA/WYOMING


CHEYENNE
HP (800) 442-9090
(307) 777-7301
S (307) 634-7931

Comm:

MT, ☐ CH 9/19, R CH 9/13/19

LEA:

HP, S



KEY

ROAD TRANSPORTATION ROUTE - Norfolk, VA to Idaho Falls, ID

* IFA Response Center
HP/SP Highway Patrol/State Police
S Sheriff
CP City Police
C/P County Police
CB Radio Monitored (Base)
CB Radio Monitored (Car)
CH/HD Channel Monitored
R React Group
M Mobile Telephone (Useable)
I Escort Required

35. I-80 west to Wyoming (452 miles);
*36. I-80 west to Utah (404 miles);

JAN 1983

WYOMING

EMERGENCY PHONE NUMBERS: Area Code (307)

LARAMIE
 HP (800) 442-9090
 HP (307) 742-6695
 S (307) 742-6666

RAWLINS
 HP (800) 442-9090
 HP (307) 324-5345
 S (307) 324-2776

CORRE: ☐ CH 9/19, R

LIA: HP, S

MT, ☐ CH 9/19, R

HP, S

	(e)(f) Laramie	(g)	(h) Rawlins (1)
MILES IN	36		
JURISDICTION	Albany County 58	Carbon County 82	
TOTAL MILES	2045	2103	2185

KEY

* IIA Response Center
 HP/SP Highway Patrol/State Police
 S Sheriff
 CP City Police
 C/P County Police
 CB Radio Monitored (Base)
 CB Radio Monitored (Car)
 CH/BU Channel Monitored
 R React Group
 MI Mobile Telephone (Useable)
 I Escort Required

ROAD TRANSPORTATION ROUTE - Norfolk, VA to
 Idaho Falls, ID

36, I-80 west to Utah (404 miles);

WYOMING

EMERGENCY PHONE NUMBERS: Area Code (307)

ROCK SPRINGS

HP (800) 442-9090
HP (307) 382-6621
(8am - 5pm)
S (307) 362-6900

EVANSTON

HP (800) 442-9090
HP (307) 789-2141
(8am - 5pm)
S (307) 789-2331

Comm:

MT, CH 9/19, R

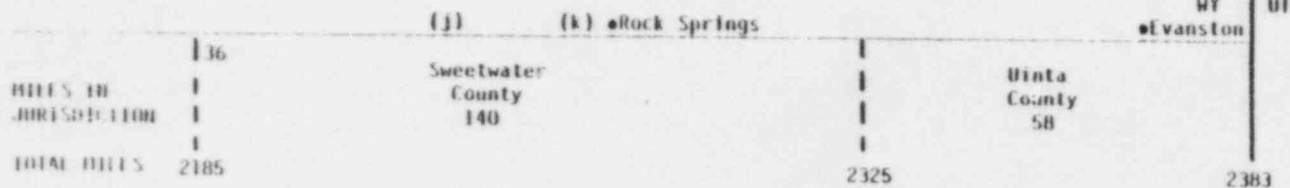
ETA:

HP, S

MT, CH 9/19

HP, S

WY UT



KEY

• TEA Response Center
HP/SP Highway Patrol/State Police
S Sheriff
CP City Police
C'P County Police
CB Radio Monitored (Base)
CB Radio Monitored (Car)
CH/BU Channel Monitored
R React Group
MT Mobile Telephone (Useable)
E Escort Required

ROAD TRANSPORTATION ROUTE - Norfolk, VA to
Idaho Falls, ID

36, I-80 west to Utah (404 miles);

UTAH

EMERGENCY
PHONE NUMBERS:


ECHO
HP 78011 289-3122

MORGAN
5 (801) 829-3745

OGDEN
HP (801) 479-9290

BRIGHAM CITY
HP (801) 723-7614
S (801) 734-9441
HP (801) 734-9414
(Port-of-Entry)

TREMONTON
HP (801) 723-7614



KEY

- | | |
|-------|-----------------------------|
| • | ELA Response Center |
| HP/SP | Highway Patrol/State Police |
| S | Sheriff |
| CP | City Police |
| CP | County Police |
| ■ | CB Radio Monitored (Base) |
| ■ | CB Radio Monitored (Car) |
| CH/HH | Channel Monitored |
| R | React Group |
| MI | Mobile Telephone (Useable) |
| E | Escort Required |

ROAD TRANSPORTATION ROUTE - Norfolk, VA to
Idaho Falls, ID

- * 17. I-80 west to I-84 (29 miles);
* 18. I-84 north to I-15 (35 miles);
* 19. I-15 north to Idaho State line (56 miles);

IDAHO

EMERGENCY PHONE NUMBERS: Area Code (208)

POCATELLO
SP (208)232-1426

IDAHO FALLS
SP (208)522-5141

Comm:


MT, CH 9/19

CH 9/19, R

LEA:

SP

SP



KEY

- * IFA Response Center
- HP/SP Highway Patrol/State Police
- S Sheriff
- CP City Police
- CP County Police
- CB Radio Monitored (Base)
- CB Radio Monitored (Car)
- CH/NO Channel Monitored
- R React Group
- MT Mobile Telephone (Useable)
- I Escort Required

ROAD TRANSPORTATION ROUTE - Norfolk, VA to
Idaho Falls, ID

- *40. I-15 north to US 26 (92 miles);
- *41. US 26 north/west to US 20 (34 miles); and
- *42. US-20 west to Idaho National Laboratory (3.5 miles).

JAN