

Please return to: ~~SAFEGUARDS INFORMATION~~

Gloria Bennington
SGMT:CRH
05000267060R *55-881*

Public Service Company of Colorado
ATTN.: Mr. J. W. Gahn, Manager
Nuclear Production
Ft. St. Vrain Nuclear Generating Station
16805 Weld County Road 19 1/2
Platteville, Colorado 80651

When separated from enclosure(s) _____
HANDLE THIS DOCUMENT AS _____

JUN 28 1985

decontrolled
(insert proper classification)

Enclosure has been sanitized.
SAFEGUARDS INFORMATION
Unauthorized disclosure subject to
Administrative and Criminal sanctions.

Gentlemen:

This is in regard to your request for approval of a primary and alternate route to be used for transport of spent reactor fuel as contained in your letter of June 17, 1985.

The primary route requested in your letter is judged to meet the regulatory requirements in accordance with 10 CFR 73.37 for shipments of spent fuel and is approved.

The alternate route is not totally on interstate roads or state preferred routes and cannot be approved. Idaho declined to designate US 30 as a state preferred route by letter of May 15, 1984.

Arrangements with law enforcement agencies along the route as required by 10 CFR 73.37(a)(2) have been completed by the NRC staff. Data relating to these arrangements and a copy of the approved route are enclosed. This information is to be incorporated into your shipment plans and provided to your carrier along with instructions regarding its use.

Please note that assuring highway safety is the responsibility of the licensee and carrier and our approval is not intended to provide relief in this regard.

During seasonal periods when inclement weather with accompanying hazardous road conditions can occur with short notice, the appropriate state police should be contacted with regard to road conditions before a shipment commences.

Please note that the notification requirements of 10 CFR 73.37(f) and 73.72 for each shipment still apply. When making a notification to a governor or his designee it should be very specific especially with regard to notification of series shipments. Written notification must designate exactly how many individual shipments are to be included. In the event the number of shipments in a series is revised, the change notification should indicate that it is a revision of the original notification and an increase in the number of shipments. In addition, the change notification should specify that the date the information can be decontrolled for any of the shipments in the revised series is ten days after the arrival at the destination of the last shipment in that series.

OFFICE	8507100087 850628 PDR ADDCK 05000267 F PDR				
SURNAME					
DATE					

~~SAFEGUARDS INFORMATION~~

~~SAFEGUARDS INFORMATION~~

Mr. J. W. Gahm

- 2 -

JUN 28 1985

Should you require additional information or have questions concerning this matter, please contact Charles Hillman of my staff (301-427-4186).

Sincerely,

for *15/2/85*
C. K. Nulsen, Acting Branch Chief
Material Transfer SG Licensing Branch
Division of Safeguards, NMSS

Enclosure:
As stated

Ft. St. Vrain/Idaho Falls
05000267060R

DISTRIBUTION:

w/enclosure:

Docket File/50-267

Case File/50-267

Region IV

w/o enclosure:

SGMT r/f

Subj. File (B-route approval)

NMSS r/f

RFonner

LCrouse

DWeiss

CHillman

PDR (Sanitized)

Route only:

SGagner, PA

SGMT
CRH:1/1man
6/26/85

for
SGMT
CKNulsen
6/27/85

~~SAFEGUARDS INFORMATION~~

SPENT NUCLEAR FUEL ROUTE

FT. ST. VRAIN, CO

TO

IDAHO FALLS, ID

JUN 1985

ROAD TRANSPORTATION ROUTE
Ft. St. Vrain, CO to Idaho Falls, ID

COLORADO

1. CO 66 west to I-25 *	8 miles
2. I-25 north to Wyoming	<u>61 miles</u>
Subtotal	69 miles

WYOMING

3. I-25 north to I-80	8 miles
4. I-80 west to Utah	<u>361 miles</u>
Subtotal	369 miles

UTAH

5. I-80 west to I-80N/84	29 miles
6. I-80N/84 north to I-15	35 miles
7. I-15 north to Idaho	<u>56 miles</u>
Subtotal	120 miles

IDAHO

8. I-15 north to US 26	92 miles
9. US 26 north/west to US 20 *	34 miles
10. US 20 west to Idaho National Laboratory *	<u>3 miles</u>
Subtotal	129 miles
<u>TOTAL MILES</u>	<u>687 miles</u>

* Access to or exit from Interstate System.

FOOD AND FUEL STOPS

The businesses and locations listed below were identified by the NRC route analysis teams as possible food and fuel stops. All possible stops along the route are not listed. Only a few of the locations were visited by the NRC teams. In order to be listed, food and fuel stops were required to be close to the route.

COLORADO

1. Multiple Truck Stops. Fort Collins, CO.

WYOMING

1. Multiple Truck Stops. Cheyenne, WY.
2. Truck Stop. I-80, Walcott, WY exit.
3. Multiple Truck Stops. I-80, Rawlins, WY.
4. Multiple Truck Stops. I-80, Rock Springs, WY.

UTAH

1. Flying J. Truck Stop. Ogden, Utah, I-80/15, 21st Street Exit.
2. Cross Roads Truck Stop. Near Tremonton, Utah, I-15, 2 miles north of I-80/15 split.

IDAHO

1. Flags West Truck Stop. I-15, mile marker 31, Melad City, Idaho.
2. Paris Truck Stop. I-15, Exit 67, Pocatello, Idaho.

COLORADO

EMERGENCY
PHONE
NUMBERS:


GREELEY
SP (303)353-1151✓
S (303)356-4000✓

FORT COLLINS
SP (303)484-4020✓
S (303)221-7100✓

Comm: MT, ☒ CH 9 ☐ CH 19, R

LLEA: SP, S

SP, S



KEY

• LEA Response Center.
HP/SP Highway Patrol/State Police
S Sheriff
CP City Police
C'P County Police
☒ CB Radio Monitored (Base)
☐ CB Radio Monitored (Car)
CH/NO Channel Monitored
R React Group
MT Mobile Telephone (Useable)
E Escort Required

ROAD TRANSPORTATION ROUTE - FT. ST. VRAIN, CO TO IDAHO FALLS, ID.

*1. CO 66 west to I-25 (8 miles);
*2. I-25 north to Wyoming (61 miles);

JUN 1985

WYOMING

EMERGENCY
PHONE
NUMBERS:

CHEYENNE
HP (800)442-9090
HP (307)777-7301
S (307)634-7931

LARAMIE
HP (800)442-9090
HP (307)742 6695
S (307)742-6666

RAWLINS
HP (800)442-9090
HP (307)324-5345
HP (307)324-2776

Comm:

MT, ☐ CH 9/19
R, CH 9/13/19

☐ CH 9/19, R

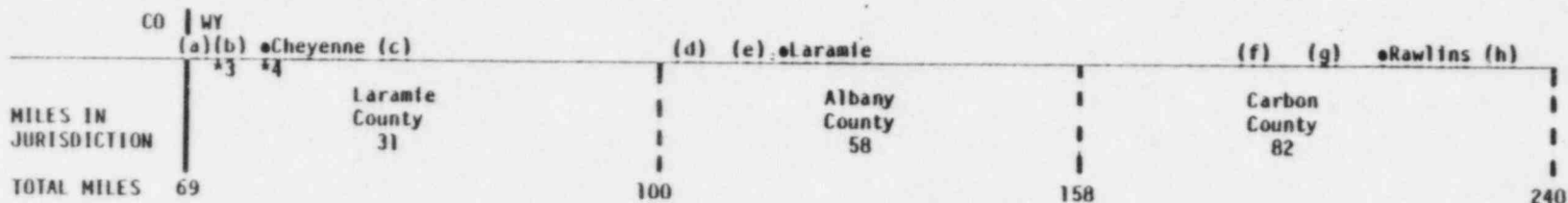
MT, ☐ CH 9/19, R

LEA:

HP, S

HP, S

HP, S



KEY

• LEA Response Center
HP/SP Highway Patrol/State Police
S Sheriff
CP City Police
C'P County Police
☐ CB Radio Monitored (Base)
☐ CB Radio Monitored (Car)
CH/NO Channel Monitored
R React Group
MT Mobile Telephone (Useable)
E Escort Required

ROAD TRANSPORTATION ROUTE - FT. ST. VRAIN, CO TO IDAHO FALLS, ID.,

*3. I-25 north to I-80 (8 miles);
*4. I-80 west to Utah (361 miles);

WYOMING

EMERGENCY
PHONE
NUMBERS:

ROCK SPRINGS
HP (800) 442-9090
(307) 382-6621
(8am - 5pm)
S (307) 362-6900

EVANSTON
HP (800) 442-9090
(307) 789-2141
(8am - 5pm)
S (307) 789-2331

Comm:

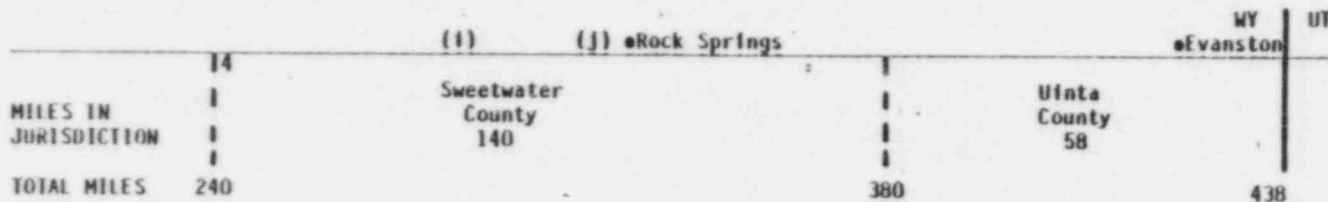
MT, ☐ CH 9/19, R

MT ☐ CH 9/19

LLEA:

HP, S

HP, S



KEY

- LEA Response Center
- HP/SP Highway Patrol/State Police
- S Sheriff
- CP City Police
- C*P County Police
- ☐ CB Radio Monitored (Base)
- ☐ CB Radio Monitored (Car)
- CH/NO Channel Monitored
- R React Group
- MT Mobile Telephone (Useable)
- E Escort Required

ROAD TRANSPORTATION ROUTE - Ft. St. Vrain, CO to Idaho Falls, ID

4. I-80 west to Utah;

JUN 1985

UTAH

EMERGENCY
PHONE
NUMBERS:

ECHO
HP (801) 289-3122

MORGAN
S (801) 829-3745

OGDEN
HP (801) 479-9290

BRIGHAM CITY
HP (801) 723-7614
S (801) 734-9441
HP (801) 734-9414
(Port-of-Entry)

TREMONTON
HP (801) 723-7614

Comm:

CH 19/9

MT, R CH 19/9

R, CH 9
CH 19/9

MT CH 19/9

LEA:

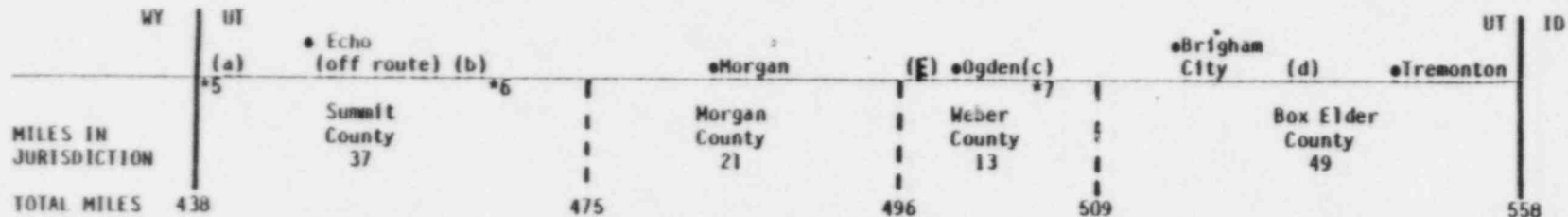
HP

S

HP

HP, S

HP



KEY

- LEA Response Center
- HP/SP Highway Patrol/State Police
- S Sheriff
- CP City Police
- C'P County Police
- CB Radio Monitored (Base)
- CB Radio Monitored (Car)
- CH/NO Channel Monitored
- R React Group
- MT Mobile Telephone (Useable)
- E Escort Required

ROAD TRANSPORTATION ROUTE - Ft. St. Vrain, CO to Idaho Falls, ID

- *5. I-80 west to I-80N/84 (29 miles);
- *6. I-80N/84 north to I-15 (35 miles);
- *7. I-15 north to Idaho State Line (56 miles);

IDAHO


EMERGENCY
PHONE
NUMBERS:

POCATELLO
SP (208) 232-1426

IDAHO FALLS
SP (208) 522-5141

Comm:

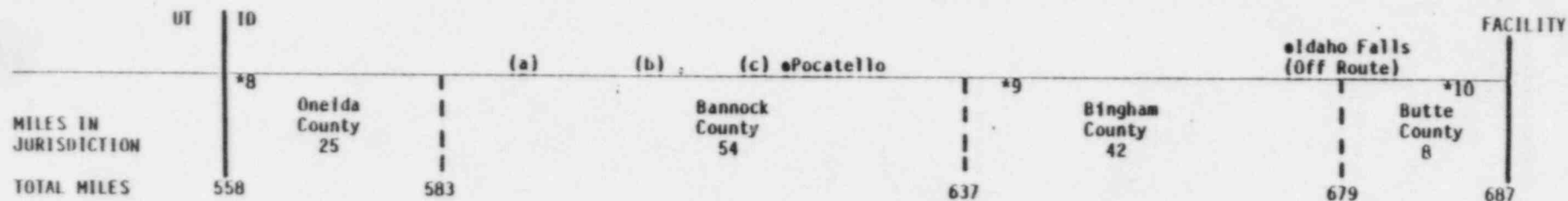
MT,  CH 9/19

 CH 9/19, R



LEA:

SP

SP



KEY

- LEA Response Center
- HP/SP Highway Patrol/State Police
- S Sheriff
- CP City Police
- C'P County Police
-  CB Radio Monitored (Base)
-  CB Radio Monitored (Car)
- CH/NO Channel Monitored
- R React Group
- MT Mobile Telephone (Useable)
- E Escort Required

ROAD TRANSPORTATION ROUTE - Ft. St. Vrain, CO to Idaho Falls, ID

- *8. I-15 north to US 26 (92 miles);
- *9. US 26 north/west to US 20 (34 miles); and
- *10. US-20 west to Idaho National Laboratory (3 miles).