

MAY 31 1985

Docket No. 50-10
Docket No. 50-237
Docket No. 50-249
Docket No. 50-295
Docket No. 50-304

Commonwealth Edison Company
ATTN: Mr. Cordell Reed
Vice President
Post Office Box 767
Chicago, IL 60690


Gentlemen:

SUBJECT: POPULATION DENSITY MAPS

Enclosed for your use are population density maps for the Dresden and Zion plants Emergency Planning Zones. These maps were developed by Oak Ridge National Laboratory by projection from 1980 census data and must be taken as an estimate.

If you encounter any problems with the data or have questions regarding the use of this material please contact Ms. Linda L. Kers of my staff at (312) 790-5711.

Sincerely,


J. A. Hind, Director
Division of Radiation Safety
and Safeguards

Enclosure: As stated

cc w/o encl:

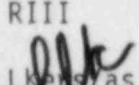
D. L. Farrar, Director
of Nuclear Licensing
D. J. Scott, Plant Manager
K. L. Graesser, Plant Manager
Jan Norris, Project Manager, NRR
DMB/Document Control Desk (RIDS)
Resident Inspector, RIII, Dresden
Resident Inspector, RIII, Zion
Phyllis Dunton, Attorney
General's Office, Environmental
Control Division
Mayor, City of Zion


RIII


RTDI

RLII

RIII


L. Kers
05/30/85


Phyllis


Paperiello
5/30/85


Hind

8506200466 850531
PDR ADOCK 05000010
F PDR

1635
1/0