

STATE OF OHIO
ADJUTANT GENERAL'S DEPARTMENT

2825 WEST GRANVILLE ROAD
WORTHINGTON, OHIO 43085

RAYMOND R. GALLOWAY
MAJOR GENERAL
THE ADJUTANT GENERAL

DISASTER SERVICES AGENCY

RICHARD F. CELESTE
GOVERNOR

AGOH-DS

August 19, 1983


Charles K. Nulson, Section Chief
Safeguards Information and Transportation Section
Division of Safeguards
U. S. Nuclear Regulation Commission
Washington D. C. 20555

Dear Mr. Nulson:

Attached is a map which should have been included with the letter that was sent to you on August 18, 1983.

This map covers the routes that I referred to in that letter relative to transporting of nuclear shipments from West Valley, N.Y. to Illinois and Wisconsin.

Sincerely,

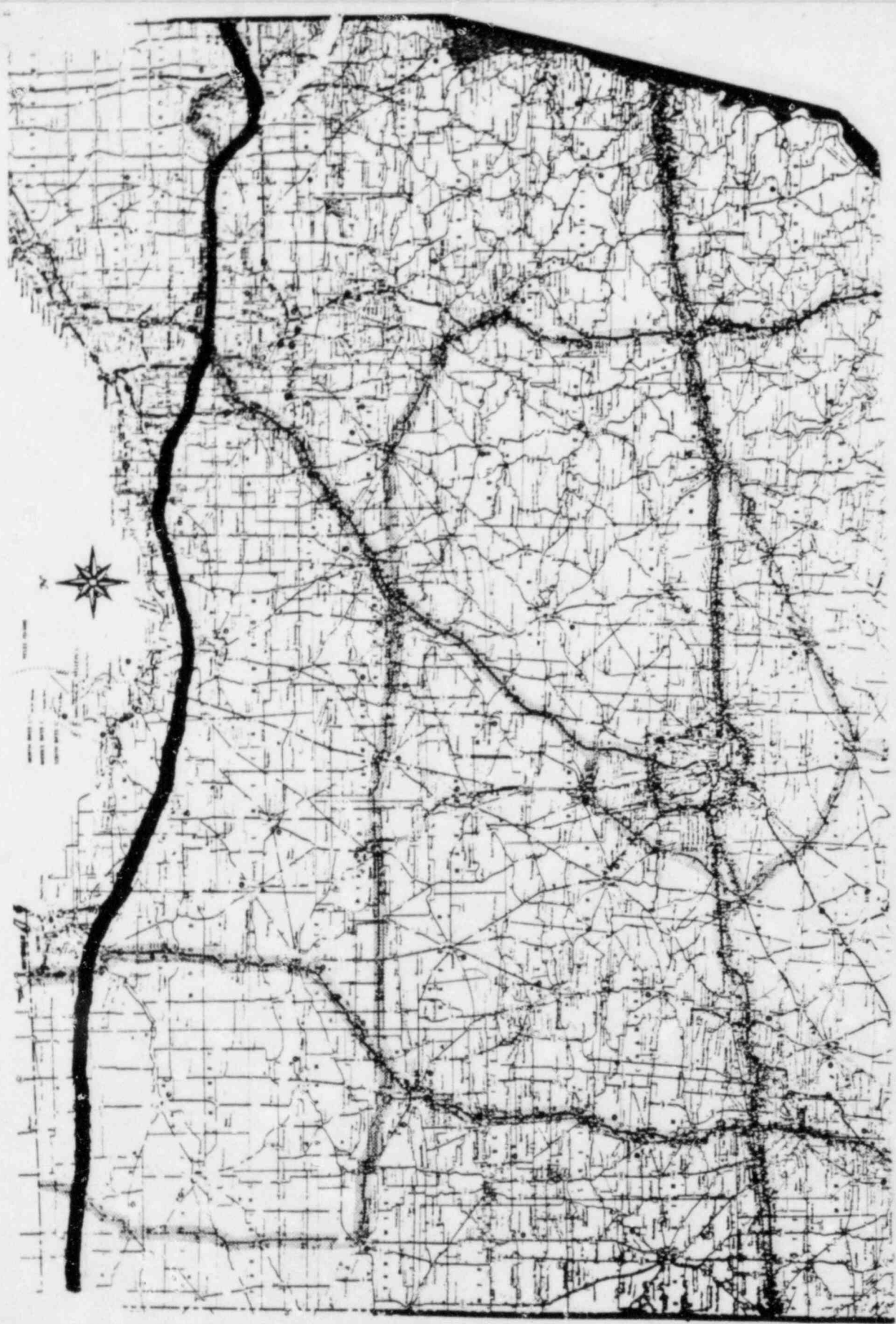

JAMES R. WILLIAMS
Chief of Staff

JRW:liv

Attachment

8309260432 830914
PDR ADOCK 05000266
F PDR

Enclosure 2²



SPENT NUCLEAR FUEL ROUTE SURVEY

West Valley, New York

to

Point Beach, Wisconsin

July, 1983

ROAD TRANSPORTATION ROUTE

West Valley, NY to Point Beach, WI

NEW YORK

1. NFS facility north to Schwartz Road	2 miles
2. Schwartz Road west to US 219	2 miles
3. US 219 north to NY 39	8 miles
4. NY 39 west to US 20	32 miles
5. US 20 south to Pennsylvania State Line	<u>30 miles</u>

Subtotal 74 miles

PENNSYLVANIA

6. US 20 south to I-90	1 mile
7. I-90 west to Ohio State Line	<u>44 miles</u>

Subtotal 45 miles

OHIO

8. I-90 west to I-271	56 miles
9. I-271 south to OH 8	23 miles
10. OH 8 south to I-80	4 miles
11. I-80 west to Indiana State Line	<u>179 miles</u>

Subtotal 262 miles

INDIANA

12. I-80 west to Illinois State Line	151 miles
--------------------------------------	-----------

ILLINOIS

13. I-80 west to I-294	4 miles
14. I-294 north to I-94	53 miles
15. I-94 north to Wisconsin State Line	<u>25 miles</u>

Subtotal 82 miles

WISCONSIN

16. I-94 north to I-43	34 miles
17. I-43 north to WI 147	91 miles
18. WI 147 east to WI 163	8 miles
19. WI 163 north to Nuclear Road	2 miles
20. Nuclear Road to Point Beach Facility	<u>5 miles</u>

Subtotal 140 miles

TOTAL MILES 754 miles

JUL 1983

FOOD AND FUEL STOPS

The businesses and locations listed below were identified by the NRC route analysis teams as possible food and fuel stops. All possible stops along the route are not listed. Only a few of the locations were visited by the NRC teams. In order to be listed, food and fuel stops were required to be close to the route.

NEW YORK

No specific food and fuel stops have been identified.

PENNSYLVANIA

1. Union 76 Truck Stop. NY/PA Line.
2. Green Shingle Truck Stop. I-90, Exit 5, mm 19.

OHIO

1. Union 76 Auto/Truck Stop. I-90, mm 235.
2. Geneva Truck Stop. I-90, mm 218.
3. Service Plazas. Located on I-80, Ohio Turnpike at mm 140, 100, 49, 21.

INDIANA

1. Union 76 Auto/Truck Stop. I-80, Indiana Tollroad, mm 144, Angola Exit.
2. Service Plazas. Located on I-80, Indiana Tollroad, at mm 153, 126, 90, 56, 22.

ILLINOIS

The vehicle will be under continuous escort as the route goes through a heavily populated area. No specific food and fuel stops have been identified. There are multiple truck, food and service oases along the tollway.

WISCONSIN

Diesel fuel was available at several locations along the route. No specific food and fuel stops have been identified.

EMERGENCY PHONE NUMBERS: Area Code: NY (716) PA (814)

NEW YORK/PENNSYLVANIA

NEW YORK STATE
Troop "A"
24 hr dispatch
716-593-1000
Wellsville

FREDONIA
716-674-1521

PENNSYLVANIA
PA State Police
Troop "E"

ERIE
814-898-1641

Comm:

LEA:


SP

SP

SP

MI

SP



KEY

- LEA Response Center
- HP/SP Highway Patrol/State Police
- S Sheriff
- CP City Police
- C*P County Police
- CB Radio Monitored (Base)
- CB Radio Monitored (Car)
- CH/NO Channel Monitored
- R React Group
- MI Mobile Telephone (Useable)
- E Escort Required

ROAD TRANSPORTATION ROUTE - West Valley, NY to Point Beach, WI

- *1. NYS Facility north to Schwartz Road (2 miles);
- *2. Schwartz Road west to US 219 (2 miles);
- *3. US 219 north to NY 39 (8 miles);
- *4. NY 39 west to US 20 (32 miles);
- *5. US 20 south to Pennsylvania Line (30 miles);
- *6. US 20 south to I-90 (1 mile);
- *7. I-90 west to Ohio line (44 miles);

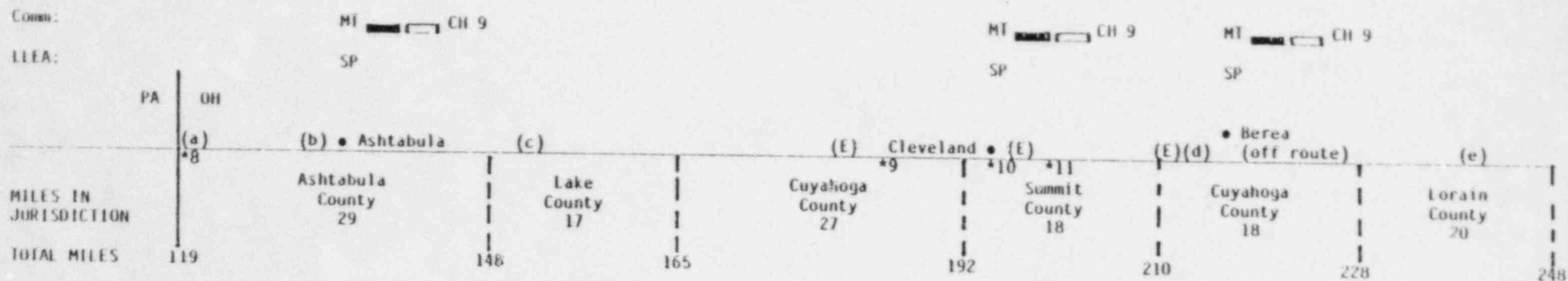
EMERGENCY PHONE NUMBERS: Area Code: (216)
Ohio State Highway Patrol

OHIO

ASHTABULA
(216)969-1155

OSHP
CLEVELAND
(216)587-4305

OSHP
BEREA
Ohio Turnpike (24 hr)
(216)234-2096



KEY

o LEA Response Center
HP/SP Highway Patrol/State Police
S Sheriff
CP City Police
C.P. County Police
[] CB Radio Monitored (Base)
[] CB Radio Monitored (Car)
[] Channel Monitored
R React Group
MI Mobile Telephone (Useable)
F Escort Required


ROAD TRANSPORTATION ROUTE - West Valley, NY to Point Beach, WI


*8. I-90 west to I-271 (56 miles);
*9. I-271 south to OH 8 (23 miles);
*10. OH 8 south to I-80 (4 miles);
*11. I-80 west to Indiana State Line (179 miles);

EMERGENCY PHONE NUMBERS: Area Code: (216)

ONTO

OSHP
BEREA
Ohio Turnpike (24 hr)
(216)234-2096

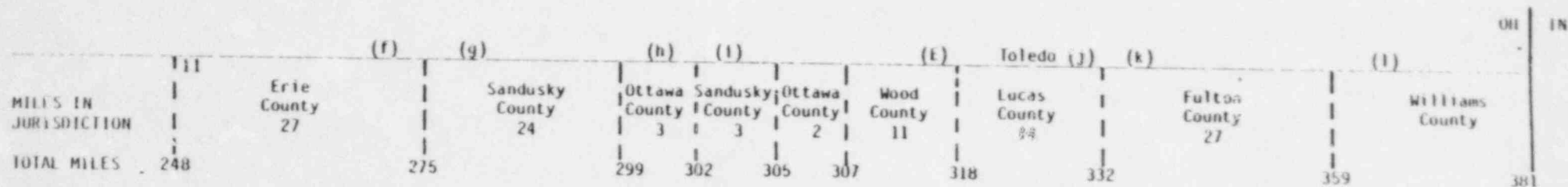
Comm: MI  CH 9

MI CH 9 



MI  CH 9

LEA:

SP



KEY

o LEA Response Center
HP/SP Highway Patrol/State Police
S Sheriff
CP City Police
C'P County Police
 CB Radio Monitored (Base)
 CB Radio Monitored (Car)
CH/NO Channel Monitored
R React Group
MI Mobile Telephone (Useable)
E Escort Required

ROAD TRANSPORTATION ROUTE - West Valley, NY to Point Beach, WI

11. I-80 west to Indiana Line (159 miles);

EMERGENCY PHONE NUMBERS: Area Code: (219)

INDIANA

Indiana Tollroad
24 hr - 219-234-4154

State Police
Lowell
(219)696-6242
(Non-tollroad)

Comma: CH 9

CH 9

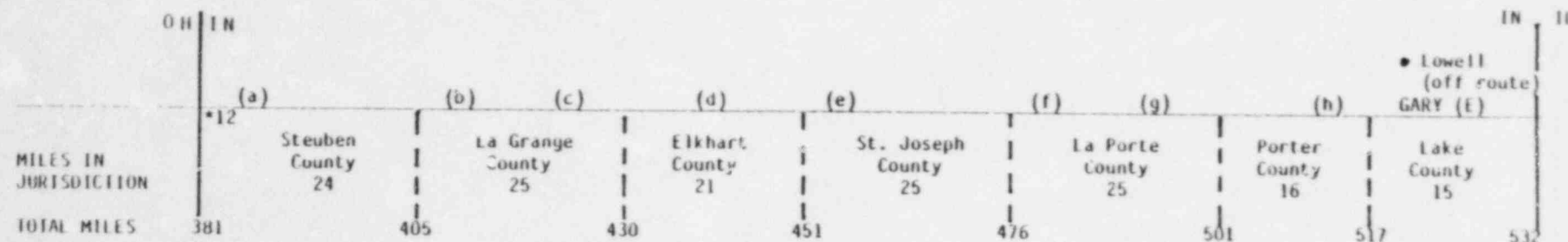
CH 9

CH 9

LEA:

MT

MT



KEY

o LEA Response Center
HP/SP Highway Patrol/State Police
S Sheriff
CP City Police
C'P County Police
CB Radio Monitored (Base)
CB Radio Monitored (Car)
CH/NO Channel Monitored
R React Group
MT Mobile Telephone (Useable)
E Escort Required

ROAD TRANSPORTATION ROUTE - West Valley, NY to Point Beach, WI

*12. I-80 west to Illinois State Line (151 miles);

EMERGENCY PHONE NUMBERS: Area Code: (312)

ILLINOIS

ISP DISTRICT 15 TOLLWAY
(312)654-2200, Ext. 505

ISP DISTRICT 15 TOLLWAY
(312)654-2200, Ext. 505

Comm:

MT, CH 9 , R

MT, CH 9 , R



LEA:

SP

SP



KEY

- LEA Response Center
- HP/SP Highway Patrol/State Police
- S Sheriff
- CP City Police
- C'P County Police
-  CB Radio Monitored (Base)
-  CB Radio Monitored (Car)
- CH/NO Channel Monitored
- R React Group
- MT Mobile Telephone (Useable)
- E Escort Required

ROAD TRANSPORTATION ROUTE - West Valley, NY to Point Beach, WI

- *13. I-80 west to I-294 (4 miles);
- *14. I-294 north to I-94 (53 miles);
- *15. I-94 north to Wisconsin Line (25 miles);

WISCONSIN

24 hour response: (608)266-3232

WAUKESHA
SP(414)782-9600

FOND DU LAC
SP(414)921-0442

MILWAUKEE
S(414)278-4726

Comm:

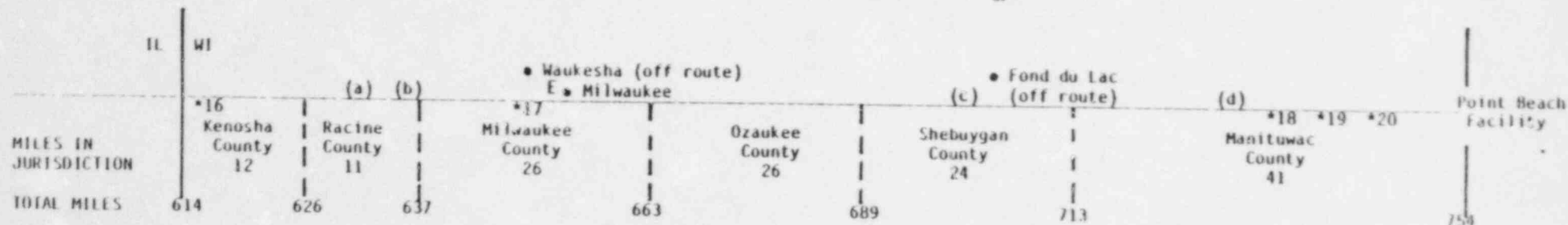
CH 9/19, MT

CH 9/19, MT

LEA:

SP S

SP



KEY

o LEA Response Center
 HP/SP Highway Patrol/State Police
 S Sheriff
 CP City Police
 C*P County Police
 CB Radio Monitored (Base)
 CB Radio Monitored (Car)
 CH/NO Channel Monitored
 R React Group
 MT Mobile Telephone (Useable)
 E Escort Required

ROAD TRANSPORTATION ROUTE - West Valley, NY to Point Beach, WI

- *16. I-94 north to I-43 (134 miles);
- *17. I-43 north to WI-147 (91 miles);
- *18. WI-147 east to WI 163 (8 miles);
- *19. WI-163 north to Nuclear Road (2 miles) and
- *20. Nuclear Road to Point Beach facility (5 miles).