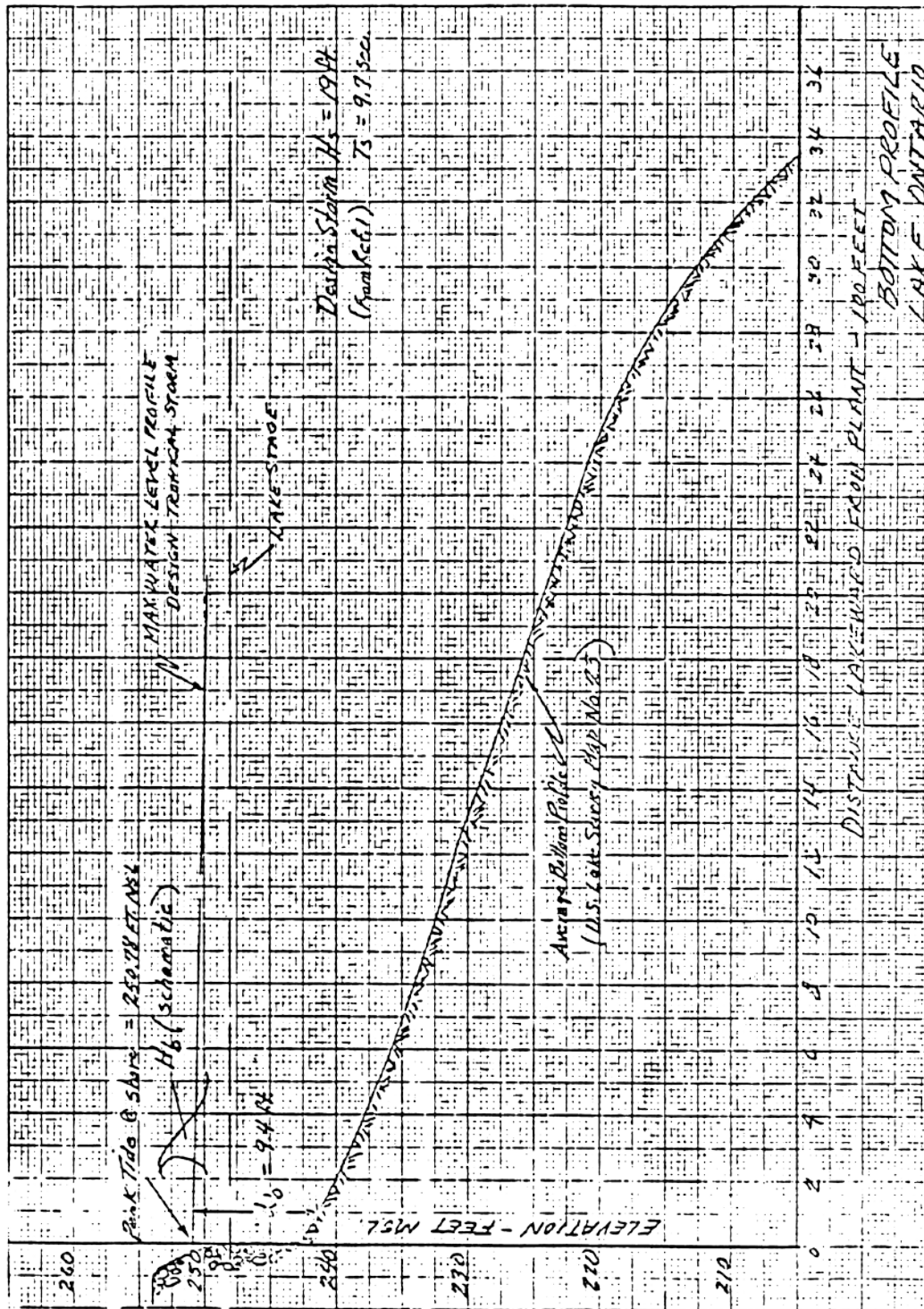
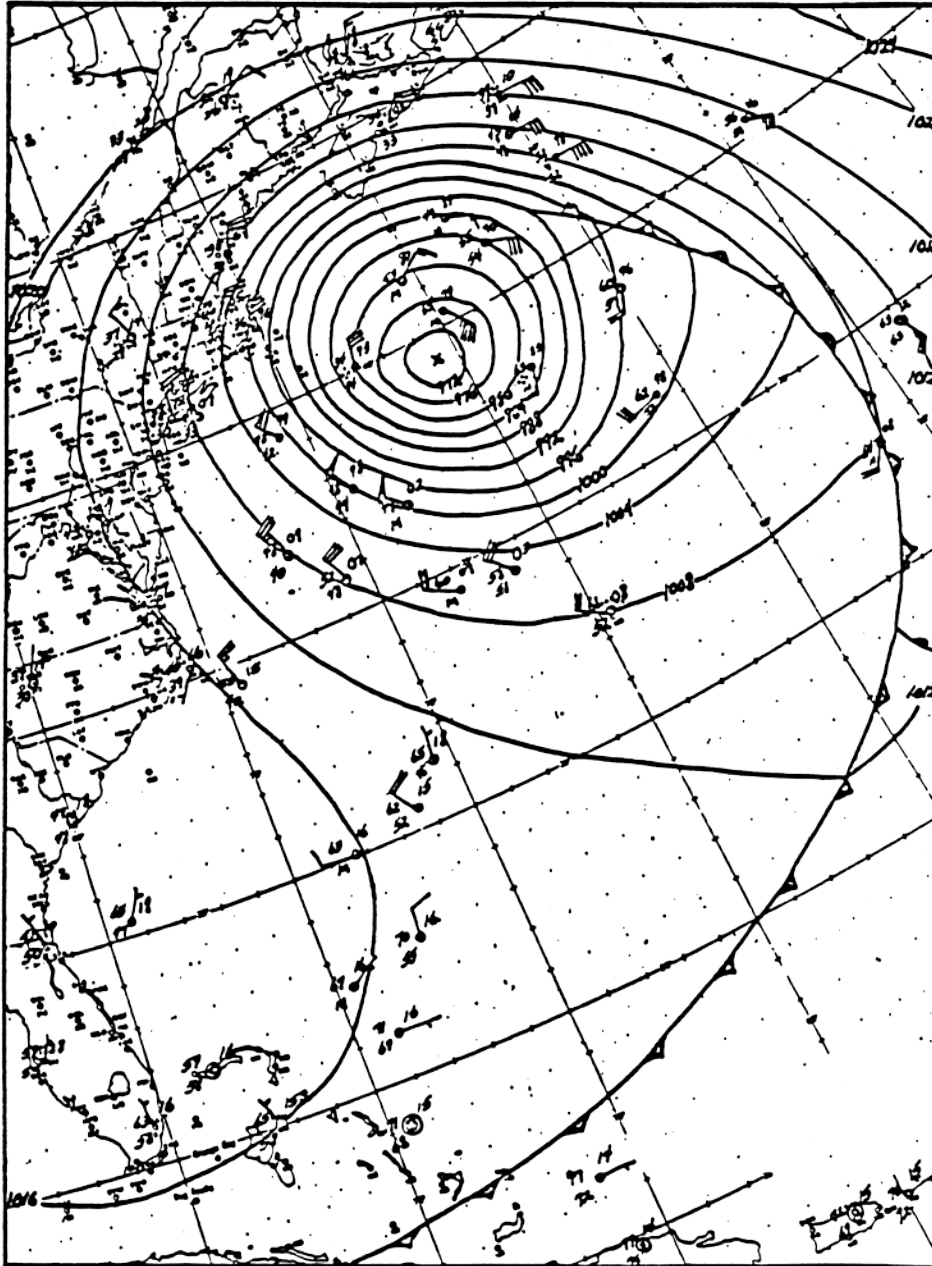


Figure 1 Lake Ontario Bottom Profile




2A-7

*Figure Exhibit 1 A typical northeaster with a single center and a single frontal system, occurring 0100 EST, April 2, 1958, four hours before a peak surge of 3.5 ft. at Boston, Mass.*



**Figure Exhibit 2**     *A complex northeaster with two low centers and a double frontal system, occurring 1900 EST, March 1, 1914, three hours before a peak surge of 4.1 ft. at Portland, Maine.*



**Figure Exhibit 3 Lake Ontario Stage Data**

