

[Home \(/\)](#) / [Transportation \(/transportation/\)](#) / [Railroad \(/railroad/\)](#) /

Crossing and Collision Statistics in Illinois

Overview

The Map of Illinois provides county level summary statistics of the number and type of highway-rail crossings in each county as of January 2018. Also shown is the number of collisions that occurred between trains and motorists/pedestrians during the six-year period of 2012 through 2017 at public, private and pedestrian crossings.

Click on the county you are interested in and a chart of summary statistics will appear on the right hand side of the screen.

The chart shows the total number of crossings and structures (bridges and underpasses) in the County selected, as well as total number of collisions between 2012 and 2017, and the relative percentage of both as part of the State's total. Beneath the County total, a breakdown by type of crossing (pedestrian, private and public) is provided.

Note: Five of the 102 counties; Brown, Calhoun, Gallatin, Hardin, and Mercer, do not have any railroad lines within the County.



Crossing Information for Massac

Total Crossings: 55 - 0.4%

Collisions 2012 - 2017: 1 - 0.1%

Pedestrian Crossings

At Grade: 0

RR Over: 0

RR Under: 0

Collisions: 0

Private Crossings

At Grade: 20

RR Over: 0

RR Under: 0

Collisions: 1

Public Crossings

At Grade: 17


RR Over: 12


RR Under: 6


Collisions: 0

Quick Links

 [A to Z Topic List \(/sitemap.aspx\)](/sitemap.aspx)






 [Privacy \(/privacy.htm\)](/privacy.htm)

 [RSS Feeds \(/rss/\)](/rss/)

 [Contact Us \(/contactus/\)](/contactus/)

 [Freedom of Information Act \(/consumer/FOIA/\)](/consumer/FOIA/)

About

-  Event Calendar (/meetings/)
-  Legal Authority and Rules (/cc/authority.aspx)
-  News (/press/)
-  Contracts and Solicitations (/asd/)
-  Employment Opportunities (/jobs/)

Offices

Leland Building

527 East Capitol Avenue, Springfield, IL 62701

(<https://www.google.com/maps/place/527+East+Capitol+Avenue,Springfield,IL>)

Michael A. Bilandic Building

160 North LaSalle, Ste. C-800, Chicago, Illinois 60601

(<https://www.google.com/maps/place/160+North+LaSalle+Street,Chicago,IL>)

Compliance Office

9511 West Harrison, Des Plaines, Illinois 60016


(<https://www.google.com/maps/place/9511+West+Harrison,Des+Plaines,IL>)



(<http://www.illinois.gov/>)

Bruce Rauner, Governor (<http://www.illinois.gov/>)

 Web Accessibility (<http://www.illinois.gov/iwas/>)  State Phone Directory (<http://www.illinois.gov/teledirectory/>)

 State Agencies (<http://www.illinois.gov/SitePages/Agencies.aspx>)

© 2018 State of Illinois (/)