

APPENDIX 2BB -
CHEROKEE NUCLEAR STATION GEOTECHNICAL BORING LOGS

This **Appendix** contains historic geotechnical boring logs developed as part of the Cherokee Nuclear Station Project investigation, and a list of the included borings (189 in total).

CNS Geotechnical Boring Logs Included in Appendix 2BB

B38	B70	B140P	B220	B287
B39P	B71	B141P	B221	B289
B40	B72	B142P	B222	B290
B41	B74	B143P	B223	B291
B42	B75	B144AP	B224	B292
B44	B77	B144P	B225	B293
B45	B77AP	B145P	B226	B294
B45AP	B77BP	B146P	B227	B295
B45BP	B77CP	B147P	B229	B296
B45CP	B78	B148P	B230	B297
B45D	B79	B149P	B231	B343
B45E	B80	B150P	B232	B344
B45F	B82	B151P	B233	B495
B45G	B83AP	B152P	B234	B496
B46	B83P	B153P	B235	B498
B47	B84P	B154P	B236	B505
B48	B86	B155P	B237	B506
B49	B89P	B156P	B238	B507
B50	B90P	B157P	B239	B508
B51	B91P	B158P	B240	B526
B52	B92P	B159P	B241	B527
B53	B93P	B160P	B242	B528
B54	B94P	B161P	B243	B529
B55P	B95P	B162P	B244	B530
B56	B96P	B163P	B245	B558
B57	B97P	B164P	B246	B682
B58	B98P	B165P	B247	B683
B59	B99	B166P	B248	B684
B61	B100	B167P	B249	B685
B62AP	B128P	B168P	B251	B686
B62BP	B129P	B186P	B252	B687
B62P	B130P	B187P	B253	BW44
B63P	B131P	B213	B254	BW45
B64	B132P	B214	B262	
B65P	B136AP	B215	B263	
B66	B136P	B216	B280	
B67	B137P	B217	B281	
B68	B138P	B218	B285	
B69P	B139P	B219	B286	

DEPTH FT.	DESCRIPTION	CORE % & TIME SIZE MIN. ELEV.	REMARKS	R.Q.D.
0	Very Stiff Orange Slightly Clayey Fine To Medium Sandy Silt	597.4		
6.0	Firm Yellow Tan Very Sandy Silt	592.4 N=18		
		587.4 N=8		
		582.4 N=7		
		577.4 N=11		
22.0	Firm Tan Gray Very Silty Fine To Medium Sand	572.4 N=18		
		567.4 N=23		
34.0	Very Dense Gray and Yellow Tan Very Silty Fine To Medium Sand	562.4 N=63		
36.0	Partially Weathered Rock That Becomes Gray And Yellow Tan Very Silty To Silty Fine To Medium Sand When Sampled	N=50/3"		
40.0		557.4		

DEPTH FT.	DESCRIPTION	CORE % & TIME SIZE MIN. ELEV.	REMARKS	R.Q.D.
40.0	Partially Weathered Rock That Becomes Gray And Yellow Tan Very Silty To Silty Fine To Medium Sand When Sampled			
43.8	Hard Light Bluish Gray Felsic Gneiss	NX 89 552.4	N=50/4 In. Carbide Bit Refusal At 43.8 ft.	47
		547.4	43.8 Ft - 51.5 Ft: Slight Weathering. Close Joints - Low To Medium Dip-Oxide And Clay Coated:	
51.5	Moderately Hard Yellowish Gray Felsic Gneiss	82 542.4	51.5 Ft - 61.6 Ft: Severe To Moderately Severe Weathering. Very Close Joints - Low To Steep Dip	28
		537.4	Very Close Healed Joints - Many Leached - Low To Steep Dip (43.8 Ft - 137.5 Ft)	
61.6	Partially Weathered Rock	70 532.4		0
63.6	Moderately Hard To Hard Very Light Gray Felsic Gneiss	96 527.4	N=50/0 In. Top Of Continuous Rock At 68.6 Ft	0
		522.4	63.6 Ft - 68.8 Ft: Moderate Weathering. Close Joints - Low To Steep Dip.	50
68.8	Hard Light Bluish Gray Felsic Gneiss	98 517.4	68.8 Ft - 121.5 Ft: Slight Weathering. Close Joints - Low To Steep Dip-Coated With Oxides, Epidote And Clay	74
			Steeply Dipping Pegmatite Vein (76.0 Ft - 76.5 Ft)	
			Severe Leaching Along Joints (75.0 Ft - 76.5 Ft)	
			Schistose Zones - 1/8 In. Thick-Low To Medium Dip (75.0 Ft)	71
80.0				

BORING AND SAMPLING MEETS ASTM D-1586
CORE DRILLING MEETS ASTM D-3113
PENETRATION IS THE NUMBER OF BLOWS OF 140 LB. HAMMER FALLING 30 IN. REQUIRED TO DRIVE 1-4 IN. I.D. SAMPLER 1 FT.

UNDISTURBED SAMPLE WATER TABLE, 84 HR.
ROCK CORE RECOVERY WATER TABLE, 1 HR.
N = STANDARD PENETRATION LOSS OF DRILLING WATER
R.Q.D. ROCK QUALITY DESIGNATION

ROCK JOINT:
L = LOW DIP 0-45°
M = MED. DIP 45-60°
S = STEEP DIP 60-90°

Page 1 of 4 TEST BORING RECORD B-38

BORING NO. B-38
DATE DRILLED 7-27-73
JOB NO. CH 2920

LAW ENGINEERING TESTING coPage 3 of 298

BORING AND SAMPLING MEETS ASTM D-1586
CORE DRILLING MEETS ASTM D-3113
PENETRATION IS THE NUMBER OF BLOWS OF 140 LB. HAMMER FALLING 30 IN. REQUIRED TO DRIVE 1-4 IN. I.D. SAMPLER 1 FT.

UNDISTURBED SAMPLE WATER TABLE, 84 HR.
ROCK CORE RECOVERY WATER TABLE, 1 HR.
N = STANDARD PENETRATION LOSS OF DRILLING WATER
R.Q.D. ROCK QUALITY DESIGNATION

ROCK JOINT:
L = LOW DIP 0-45°
M = MED. DIP 45-60°
S = STEEP DIP 60-90°

Page 2 of 4 TEST BORING RECORD B-38

BORING NO. B-38
DATE DRILLED 7-27-74
JOB NO. CH 2920

LAW ENGINEERING TESTING CO.

DEPTH FT.	DESCRIPTION	CORE SIZE MIN.	TIME MIN.	ELEV.	REMARKS	% R.Q.D.
80.0	Hard Light Bluish Gray Felsic Gneiss	NX		517.4		
99				512.4		71
100				507.4		55
				502.4	1/2 In. Pegmatite Vein With Surrounding Schistose Zone (96.5 Ft)	
100				497.4	Xenoliths Of Mafic Gneiss Greater Than 2 Inches (103.0 Ft - 105.0 Ft)	81
				492.4		
100				487.4	Very Close Joints - Low To Steep Dip (108.0 Ft - 109.5 Ft) Leaching Along Most Joints (111.5 Ft - 115.5 Ft)	76
				482.4	Schistose Zones - Low Dip (115.5 Ft - 116.0 Ft)	
100				477.4	Xenolith Of Schistose Mafic Gneiss (119.6 Ft - 119.9 Ft)	57
120.0						

BORING AND SAMPLING MEETS ASTM D-1586
CORE DRILLING MEETS ASTM D-8113
PENETRATION IS THE NUMBER OF BLOWS OF 140 LB. HAMMER FALLING 30 IN. REQUIRED TO DRIVE 1-4 IN. I.D. SAMPLER 1 FT.

UNDISTURBED SAMPLE WATER TABLE, 24 HR.

% ROCK CORE RECOVERY WATER TABLE, 1 HR.

N. STANDARD PENETRATION LOSS OF DRILLING WATER

R.Q.D. ROCK QUALITY DESIGNATION

ROCK JOINT:

L = LOW DIP 0-30°

M = MED. DIP 30°-60°

S = STEEP DIP 60°-90°

Page 3 of 4 TEST BORING RECORD

BORING NO. 8-38
DATE DRILLED 7-27-73
JOB NO. CH 2920

LAW ENGINEERING TESTING CO. Page 4 of 298

DEPTH FT.	DESCRIPTION	CORE SIZE MIN.	TIME MIN.	ELEV.	REMARKS	% R.Q.D.
120.0	Hard Light Bluish Gray Felsic Gneiss	NX		477.4		
121.5	Hard Yellowish Gray Felsic Gneiss	100		472.4	Pegmatite Stringers (121.5 - 123.0 Ft.) 121.5 Ft - 125.0 Ft: Moderate Weathering. Very Close Joints - Low To Steep Dip	57
125.0	Hard Very Light Gray Felsic Gneiss	100		467.4	125.0 Ft - 137.5 Ft: Slight Weathering Close To Moderately Close Joints - Low To Medium Dip	
				462.4	2-Inch Zone Of Moderate Weathering (132.5 Ft)	90
137.6	Coring Terminated at 137.6 Ft Groundwater At 20.6 ft At Time Of Boring Groundwater At 21 ft After 24 Hours Drilling Water Loss At 94.0 ft.			457.4		

BORING AND SAMPLING MEETS ASTM D-1586
CORE DRILLING MEETS ASTM D-8113
PENETRATION IS THE NUMBER OF BLOWS OF 140 LB. HAMMER FALLING 30 IN. REQUIRED TO DRIVE 1-4 IN. I.D. SAMPLER 1 FT.

UNDISTURBED SAMPLE WATER TABLE, 24 HR.

% ROCK CORE RECOVERY WATER TABLE, 1 HR.

N. STANDARD PENETRATION LOSS OF DRILLING WATER

R.Q.D. ROCK QUALITY DESIGNATION

ROCK JOINT:

L = LOW DIP 0-30°

M = MED. DIP 30°-60°

S = STEEP DIP 60°-90°

Page 4 of 4 TEST BORING RECORD

BORING NO. 8-38
DATE DRILLED 7-27-73
JOB NO. CH 2920

LAW ENGINEERING TESTING CO.

DEPTH FT.	DESCRIPTION	CORE NO. & TIME SIZE MIN.	ELEV.	REMARKS	R.O.D.
0			575.4		
			570.4	N=17 Firm Red-Brown Silty Very Slightly Clayey Fine Sand	
			565.4		
			560.4	N=16 Very Stiff Dark Brown Very Micaceous Silt	
			555.4		
			550.4	N=17 Very Stiff Light Brown- Gray Micaceous Sandy Silt	
			545.4		
			540.4	N=42 Dense Tan Moderately Micaceous Silty Fine To Medium Sand	
40.0			535.4		

DEPTH FT.	DESCRIPTION	CORE NO. & TIME SIZE MIN.	ELEV.	REMARKS	R.O.D.
40.0			535.4		
			530.4	N=59 Very Dense Tan Moderately Micaceous Silty Fine To Medium Sand	
			525.4	N=42 Dense Tan Moderately Micaceous Silty Fine To Medium Sand	
			520.4	N=45 Hard Tan-Light Brown Slightly Micaceous Silty Fine To Coarse Sand	
54.3	Partially Weathered Rock That Becomes Tan-Brown Fine To Medium Sandy Silt When Sampled		515.4	N=50/2" No Recovery	
			510.4	N=50/0" NW Casing To 64.0 ft.	
			505.4	N=50/1" No Recovery	
			500.4	N=50/0"	
80.0			495.4	N=50/0"	

BORING AND SAMPLING MEETS ASTM D-1586
CORE DRILLING MEETS ASTM D-2113
PENETRATION IS THE NUMBER OF BLOWS OF 140 LB. HAMMER
FALLING 30 IN. REQUIRED TO DRIVE 1-4 IN. I.D. SAMPLER 1 FT.

UNDISTURBED SAMPLE WATER TABLE, 24 HR.

ROCK CORE RECOVERY WATER TABLE, 1 HR.

N = STANDARD PENETRATION LOSS OF DRILLING WATER

R.O.D. ROCK QUALITY DESIGNATION

ROCK JOINT:

L = LOW DIP 0-30°

M = MED. DIP 30-60°

S = STEEP DIP 60-90°

TEST BORING RECORD

BORING NO. B-39P

DATE DRILLED 10-25-73

JOB NO. CH 2920

LAW ENGINEERING TESTING CO.

Page 5 of 298

BORING AND SAMPLING MEETS ASTM D-1586
CORE DRILLING MEETS ASTM D-2113
PENETRATION IS THE NUMBER OF BLOWS OF 140 LB. HAMMER
FALLING 30 IN. REQUIRED TO DRIVE 1-4 IN. I.D. SAMPLER 1 FT.

UNDISTURBED SAMPLE WATER TABLE, 24 HR.

ROCK CORE RECOVERY WATER TABLE, 1 HR.

N = STANDARD PENETRATION LOSS OF DRILLING WATER

R.O.D. ROCK QUALITY DESIGNATION

*Undisturbed Samples Were
Obtained From An Adjacent Boring.

Page 2 of 3

TEST BORING RECORD

BORING NO. B-39P

DATE DRILLED 10-25-73

JOB NO. CH 2920

LAW ENGINEERING TESTING CO.

Appendix 2BB, Revision 1

DEPTH FT.	DESCRIPTION	CORE S. & B. TIME SIZE MIN.	ELEV.	REMARKS	% R.Q.D.
80.0	Partially Weathered Rock That Becomes Tan-Brown Fine To Medium Sandy Silt When Sampled	*			
82.7	Hard To Moderately Hard To Moderately Hard Very Light Gray Felsic Gneiss	NX 98	490.4	Carbide Bit Refusal At 82.7 ft. 82.7 ft to 86.7 ft.: Moderate To Moderately Severe Weathering, Close To Very Close Joints - Low To Medium Dip. Very Close Healed And Slightly Leached Joints, Many With Epidote - Low To Steep Dip.	38
85.7	Hard To Very Hard Light Bluish Gray Felsic Gneiss	100	485.4	Severely Weathered Zone (86.3 to 86.7 ft.) 86.7 ft to 94.5 ft.: Slight To Very Slight Weathering. Very Close Healed And Rarely Leached Joints With Epidote And Calcite - Low To Steep Dip.	100
94.5	Coring Terminated At 94.5 ft. Groundwater At 11 ft. After 24 Hours No Drilling Water Loss		480.4		

BORING AND SAMPLING MEETS ASTM D-1586 *Undisturbed Samples Where
CORE DRILLING MEETS ASTM D-8112 Obtained From An Adjacent Boring.
PENETRATION IS THE NUMBER OF BLOWS OF 140 LB. HAMMER
FALLING 30 IN. REQUIRED TO DRIVE 1-4 IN. I.D. SAMPLER 1 FT.

UNDISTURBED SAMPLE WATER TABLE, 24 HR.

% ROCK CORE RECOVERY WATER TABLE, 1 HR.

N = STANDARD PENETRATION LOSS OF DRILLING WATER

R.Q.D. ROCK QUALITY DESIGNATION

ROCK JOINT:

L = LOW DIP 0°-30°

M = MED. DIP 30°-60°

S = STEEP DIP 60°-90°

Page 3 of 3

TEST BORING RECORD

BORING NO. B-39P

DATE DRILLED 10-25-73

JOB NO. CH 2920

LAW ENGINEERING TESTING CO.

Page 6 of 298

DEPTH FT.	DESCRIPTION	CORE S. & B. TIME SIZE MIN.	ELEV.	REMARKS	% R.Q.D.
0	Firm to Very Dense Orange to Gray And Tan Very Silty Fine To Coarse- Sand				
			573.7	N=26	
			568.7	N=88	
10.0	Partially Weathered Rock That Becomes Tan Gray Silty Fine to Medium Sand When Sampled				
	-Fine to Medium Sandy Silt Seams at 15 ft and 33 ft		563.7	N=50/5-1/2 in.	
			558.7	N=50/3 in.	
			553.7	N=50/4-1/2 in.	
			548.7	N=50/5 in.	
33.8	Very Hard Light Bluish Gray Felsic Gneiss	NX 100	543.7	Carbide Bit Refusal And Top of Continuous Rock 33.8 ft Steep Dip, Healed, Leached Joints (33.8 ft - 34.9 ft)	90
		100	538.7	33.8 ft - 40.0 ft: Slight Weathering.*	100
40.0					

BORING AND SAMPLING MEETS ASTM D-1586
CORE DRILLING MEETS ASTM D-8112
PENETRATION IS THE NUMBER OF BLOWS OF 140 LB. HAMMER
FALLING 30 IN. REQUIRED TO DRIVE 1-4 IN. I.D. SAMPLER 1 FT.

UNDISTURBED SAMPLE WATER TABLE, 24 HR.

% ROCK CORE RECOVERY WATER TABLE, 1 HR.

N = STANDARD PENETRATION LOSS OF DRILLING WATER

R.Q.D. ROCK QUALITY DESIGNATION

ROCK JOINT:

L = LOW DIP 0°-30°

M = MED. DIP 30°-60°

S = STEEP DIP 60°-90°

* Close Healed Joints-Low to Steep Dip.
Close Joints-Medium Dip.

TEST BORING RECORD

Page 1 of 2

BORING NO. B-40

DATE DRILLED 7-24-73

JOB NO. CH 2920

LAW ENGINEERING TESTING CO.

Appendix 2BB, Revision 1

DEPTH FT.	DESCRIPTION	CORE NO. & TIME SIZE MIN.	538.7 ELEV.	REMARKS	% R.Q.D.
40.0	Very Hard Light Bluish Gray False Gneiss	NX 100		40.0 ft - 54.5 ft: Very Slight Weathering Close Healed Joints-Medium to Steep Dip	100
			533.7		
		100	528.7	1/2 in. Thick Medium Dip Quartz Vein (49.8 ft) Very Close Low Dip Joints (51.7 ft - 52.4 ft)	93
54.5	Coring Terminated at 54.5 ft Groundwater At 18.0 ft At Time Of Boring Groundwater At 19.0 ft After 24 Hours No Drilling Water Loss		523.7	Note: Rock Contains Xenoliths of Fine Grained Mafic Gneiss Up to 1/2 in. Diameter	

BORING AND SAMPLING MEETS ASTM D-1586
CORE DRILLING MEETS ASTM D-8112
PENETRATION IS THE NUMBER OF BLOWS OF 140 LB. HAMMER
FALLING 30 IN. REQUIRED TO DRIVE 1-4 IN. I.D. SAMPLER 1 FT.

UNDISTURBED SAMPLE WATER TABLE, 24 HR.

% ROCK CORE RECOVERY WATER TABLE, 1 HR.

N = STANDARD PENETRATION LOSS OF DRILLING WATER

R.Q.D. ROCK QUALITY DESIGNATION

ROCK JOINT:

L = LOW DIP 0-30°

M = MED. DIP 30°-60°

S = STEEP DIP 60°-90°

Page 2 of 2 TEST BORING RECORD

BORING NO. B-40

DATE DRILLED 7-26-73

JOB NO. CH 2920

LAW ENGINEERING TESTING CO.

Page 7 of 298

DEPTH FT.	DESCRIPTION	CORE NO. & TIME SIZE MIN.	680.4 ELEV.	REMARKS	% R.Q.D.
0	Stiff Red Slightly Clayey Sandy Silt				
			675.4	N=13	
6.0	Very Stiff To Stiff Red Tan Fine To Coarse Sandy Silt With Varying Amounts Of Mica			N=16	
			670.4		
				N=21	
			665.4		
18.0	Stiff To Very Stiff Red Tan Fine To Coarse Sandy Silt With Varying Amounts Of Mica			N=13	
			660.4		
				N=23	
			655.4		
				N=28	
			650.4		
				N=28	
35.0	Hard Tan Gray Fine To Coarse Sandy Micaceous Silt			N=33	
			645.4		
40.0			640.4		

BORING AND SAMPLING MEETS ASTM D-1586
CORE DRILLING MEETS ASTM D-8112
PENETRATION IS THE NUMBER OF BLOWS OF 140 LB. HAMMER
FALLING 30 IN. REQUIRED TO DRIVE 1-4 IN. I.D. SAMPLER 1 FT.

UNDISTURBED SAMPLE WATER TABLE, 24 HR.

% ROCK CORE RECOVERY WATER TABLE, 1 HR.

N = STANDARD PENETRATION LOSS OF DRILLING WATER

R.Q.D. ROCK QUALITY DESIGNATION

ROCK JOINT:

L = LOW DIP 0-30°

M = MED. DIP 30°-60°

S = STEEP DIP 60°-90°

Page 1 of 5 TEST BORING RECORD

BORING NO. B-41

DATE DRILLED 7-2-73

JOB NO. CH 2920

LAW ENGINEERING TESTING CO.

Appendix 2BB, Revision 1

DEPTH FT.	DESCRIPTION	CORE NO. & TIME SIZE MIN. ELEV.	REMARKS	% R.Q.D.
40.0	Hard Tan Gray Fine To Coarse Sandy Micaceous Silt			
		N=36 635.4		
		N=61 630.4		
		N=47 625.4		
		N=58 620.4		
		N=35 615.4		
		N=39 610.4		
		605.4		
78.0	Partially Weathered Rock That Becomes Tan Fine to Coarse Sandy Micaceous *	N=50/3"		
80.0		600.4		

BORING AND SAMPLING MEETS ASTM D-1586
CORE DRILLING MEETS ASTM D-3113
PENETRATION IS THE NUMBER OF BLOWS OF 140 LB. HAMMER
FALLING 30 IN. REQUIRED TO DRIVE 1-4 IN. I.D. SAMPLER 1 FT.

UNDISTURBED SAMPLE WATER TABLE, 24 HR.

ROCK CORE RECOVERY WATER TABLE, 1 HR.

N - STANDARD PENETRATION LOSS OF DRILLING WATER

R.Q.D. ROCK QUALITY DESIGNATION

* Silt

ROCK JOINT:

L = LOW DIP 0-30°

M = MED. DIP 30-60°

S = STEEP DIP 60-90°

Page 2 of 5 TEST BORING RECORD

BORING NO. B-41

DATE DRILLED 7-2-73

JOB NO. CH 2020

LAW ENGINEERING TESTING CO.

Page 8 of 298

DEPTH FT.	DESCRIPTION	CORE NO. & TIME SIZE MIN. ELEV.	REMARKS	% R.Q.D.
80.0	Partially Weathered Rock That Becomes Tan Fine to Coarse Sandy Micaceous Silt	N=50/2"		
		595.4		
		590.4		
92.6	Hard Very Light Gray Medium Grained Granite Pegmatite	NX	N=25/0" Carbide Bit Refusal @ 92.6 ft. Slight Weathering (92.6 - 95.5 ft).	69
95.5	Moderately Hard to Hard Very Light Gray Fine to Medium Grained Felsic Gneiss	99	Very Close Healed Joints - Low to Steep Dip - Occasionally Leached (92.6 ft - 177.1 ft).	
		580.4	Moderate Weathering (95.5 - 111.0 ft).	
		575.4	Close Joints - Generally Clean - Low to Medium Dip (92.6 - 153.6 ft).	65
109.0	Hard Very Light Gray Fine to Medium Grained Granite Pegmatite	100 45	3 inch Soft Severely Weathered Zone at 108.0 ft	
111.0	Very Soft Yellow Gray Fine *		Severe Weathering (111.0-112.0 ft)	
112.0	Hard Very Light Gray Granite Pegmatite		Moderate Weathering (112.0-114.0 ft)	24
114.0	Moderately Hard Very Light Gray Granite Pegmatite	87 40	Moderately Severe Weathering (114.0 ft - 115.5 ft)	
115.5	Very Soft Yellow Gray Fine Grained Felsic Gneiss		Severe Weathering (115.5-118.0 ft)	
118.0	Moderately Hard Very Light Gray Felsic Gneiss	83	Moderate Weathering (118.0 ft - 120.0 ft)	51
120.0		560.4		

BORING AND SAMPLING MEETS ASTM D-1586 * Grained Felsic Gneiss
CORE DRILLING MEETS ASTM D-3113
PENETRATION IS THE NUMBER OF BLOWS OF 140 LB. HAMMER
FALLING 30 IN. REQUIRED TO DRIVE 1-4 IN. I.D. SAMPLER 1 FT.

UNDISTURBED SAMPLE WATER TABLE, 24 HR.

ROCK CORE RECOVERY WATER TABLE, 1 HR.

N - STANDARD PENETRATION LOSS OF DRILLING WATER

R.Q.D. ROCK QUALITY DESIGNATION

ROCK JOINT:

L = LOW DIP 0-30°

M = MED. DIP 30-60°

S = STEEP DIP 60-90°

Page 3 of 5 TEST BORING RECORD

BORING NO. B-41

DATE DRILLED 7-2-73

JOB NO. CH 2920

LAW ENGINEERING TESTING CO

Appendix 2BB, Revision 1

BORING AND SAMPLING MEETS ASTM D-1586
CORE DRILLING MEETS ASTM D-2113
PENETRATION IS THE NUMBER OF BLOWS OF 140 LB. HAMMER
FALLING 30 IN. REQUIRED TO DRIVE 1.4 IN. I.E. SAMPLER 1 FT.

N - STANDARD PENETRATION LOSS OF DRILLING WATER

R.Q.D. ROCK QUALITY DESIGNATION

IS AN EASY TO USE 60°-90°

LAW ENGINEERING TESTING CO

Page 9 of 298

BORING AND SAMPLING MEETS ASTM D-1586
 CORE DRILLING MEETS ASTM D-2113
 PENETRATION IS THE NUMBER OF BLOWS OF 140 LB. HAMMER
 FALLING 30 IN. REQUIRED TO DRIVE 1-4 IN. I.D. SAMPLER 1 FT.

N - STANDARD PENETRATION ◀ LOSS OF DRILLING WATER

R.Q.D. ROCK QUALITY DESIGNATION

LAW ENGINEERING TESTING CO.

Appendix 2BB, Revision 1

DEPTH FT.	DESCRIPTION	CORE % & TIME SIZE MIN.	ELEV.	REMARKS	% R.Q.D.
0	Stiff Orange Slightly Clayey Fine To Medium Sandy Silt		654.4		
			649.4	N=15	
6.0	Very Stiff To Hard Moderately Red And Yellow Fine To Medium Sandy Silt		644.4	N=23	
			639.4	N=25	
			634.4	N=31	
			629.4	N=27	
			624.4	N=39	
32.0	Hard Yellow And Gray Tan Fine To Medium Sandy Silt Becoming Very Sandy In Places		619.4	N=78	
40.0			614.4	N=50/5"	

Quartz Lens Magnified N-Values @ 39.5 ft.

Page 1 of 4 TEST BORING RECORD

BORING AND SAMPLING MEETS ASTM D-1586
CORE DRILLING MEETS ASTM D-5112
PENETRATION IS THE NUMBER OF BLOWS OF 140 LB. HAMMER FALLING 30 IN. REQUIRED TO DRIVE 1-4 IN. I.D. SAMPLER 1 FT.

UNDISTURBED SAMPLE WATER TABLE, 24 HR.

ROCK CORE RECOVERY WATER TABLE, 1 HR.

N = STANDARD PENETRATION LOSS OF DRILLING WATER

R.Q.D. ROCK QUALITY DESIGNATION

ROCK JOINT:

L = LOW DIP 0-30°

M = MED. DIP 30°-60°

S = STEEP DIP 60°-90°

BORING NO. B-42
DATE DRILLED 8-29-73
JOB NO. CH 2920

LAW ENGINEERING TESTING CO. Page 10 of 298

DEPTH FT.	DESCRIPTION	CORE % & TIME SIZE MIN.	ELEV.	REMARKS	% R.Q.D.
40.0	Hard Yellow And Gray Tan Fine To Medium Sandy Silt		614.4		
			609.4	N=43	
			604.4	N=31	
			599.4	N=46	
58.0	Very Dense Brown Tan Silty Fine To Medium Sand		594.4	N=71	
			589.4	N=88	
66.0	Partially Weathered Rock That Becomes Gray Tan Silty Fine To Medium Sand When Sampled		584.4	N=50/4"	
			579.4	N=50/3"	
			574.4	N=50/5"	
80.0					

Page 2 of 4

TEST BORING RECORD

BORING AND SAMPLING MEETS ASTM D-1586
CORE DRILLING MEETS ASTM D-5112
PENETRATION IS THE NUMBER OF BLOWS OF 140 LB. HAMMER FALLING 30 IN. REQUIRED TO DRIVE 1-4 IN. I.D. SAMPLER 1 FT.

UNDISTURBED SAMPLE WATER TABLE, 24 HR.

ROCK CORE RECOVERY WATER TABLE, 1 HR.

N = STANDARD PENETRATION LOSS OF DRILLING WATER

R.Q.D. ROCK QUALITY DESIGNATION

ROCK JOINT:

L = LOW DIP 0-30°

M = MED. DIP 30°-60°

S = STEEP DIP 60°-90°

BORING NO. B-42
DATE DRILLED 8-29-73
JOB NO. CH 2920

LAW ENGINEERING TESTING CO.

DEPTH FT.	DESCRIPTION	CORE % & TIME SIZE MIN.	574.4 ELEV.	REMARKS	% R.Q.D.
80.0	Partially Weathered Rock That Becomes Gray Tan Silty Fine To Medium Sand When Sampled				
			N=50/2"		
			569.4		
			N=50/1"		
			564.4		
			N=50/0"		
			559.4		
96.4	Moderately Hard And Hard Yellow Gray To Very Light Gray Felsic Gneiss	NX 100	554.4	Carbide Bit Refusal @ 96.4 ft. 96.4 ft - 110.5 ft. Moderate And Slight Weathering. Close Joints - Low To Medium Dip. Very Close Healed Joints - Low To Steep Dip. Some Partially Leached	50
			549.4	Top Of Continuous Rock 102.5 ft.	
				Moderate Severely Weathered Zone, Possibly Brecciated (104.6 ft - 104.9 ft)	
				Severely Leached Zone (105.5 ft - 105.7 ft.) With Relic Pyrite.	
		100	544.4	Quartz Vein With Associated Brecciated Zone (107.1 ft - 107.6 ft.)	93
110.5	Hard Light Bluish Gray Felsic Gneiss			Severely Leached Brecciated Zone (109.5 ft - 110.7 ft.)	
			539.4	110.5 ft - 114.2 ft: Slight To Very Slight Weathering. Very Close Healed Joints - Low To Steep Dip - Calcite Filled.	
		100			100
120.0			534.4		

BORING AND SAMPLING MEETS ASTM D-1000
CORE DRILLING MEETS ASTM D-2113
PENETRATION IS THE NUMBER OF BLOWS OF 140 LB. HAMMER
FALLING 30 IN. REQUIRED TO DRIVE 1-4 IN. I.D. SAMPLER 1 FT.

UNDISTURBED SAMPLE WATER TABLE, 24 HR.

ROCK CORE RECOVERY WATER TABLE, 1 HR.

N - STANDARD PENETRATION LOSS OF DRILLING WATER

R.Q.D. ROCK QUALITY DESIGNATION

ROCK JOINT:

L = LOW DIP 0-30°

M = MED. DIP 30°-60°

S = STEEP DIP 60°-90°

Page 3 of 4

TEST BORING RECORD

BORING NO. B-42
DATE DRILLED 8-29-73
JOB NO. CH 2920

LAW ENGINEERING TESTING CO.

Page 11 of 298

DEPTH FT.	DESCRIPTION	CORE % & TIME SIZE MIN.	534.4 ELEV.	REMARKS	% R.Q.D.
120.0	Hard Light Bluish Gray Felsic Gneiss	NX 100		Sericitic Schistose Zones, Possibly Brecciated: 124.2 ft - 124.5 ft. 125.5 ft - 125.9 ft. 127.0 ft - 127.7 ft. Medium Dip, Sericitic, Horizontally Slickensided Zone (124.5 ft.)	100
			529.4		
		100	524.4		100
			519.4		
		99	514.4		95
			509.4	Schistose Zone, In Part Sericitic And Possibly Brecciated With Intermittent Quartz Veins (140.9 ft - 149.7 ft)	
		100	504.4		95
			499.4		
154.2	Coring Terminated at 154.2 ft. Groundwater at 51 ft. After 24 Hours No Drilling Water Loss				

BORING AND SAMPLING MEETS ASTM D-1000
CORE DRILLING MEETS ASTM D-2113
PENETRATION IS THE NUMBER OF BLOWS OF 140 LB. HAMMER
FALLING 30 IN. REQUIRED TO DRIVE 1-4 IN. I.D. SAMPLER 1 FT.

UNDISTURBED SAMPLE WATER TABLE, 24 HR.

ROCK CORE RECOVERY WATER TABLE, 1 HR.

N - STANDARD PENETRATION LOSS OF DRILLING WATER

R.Q.D. ROCK QUALITY DESIGNATION

Page 4 of 4

TEST BORING RECORD

BORING NO. B-42
DATE DRILLED 8-29-73
JOB NO. CH 2920

LAW ENGINEERING TESTING CO.

Appendix 2BB, Revision 1

DEPTH FT.	DESCRIPTION	CORE NO. & TIME SIZE MIN. ELEV.	REMARKS	% R.Q.D.
0	Very Stiff Brown Red Fine Slightly Sandy Slightly Clayey Silt			
2.0	Very Stiff Red Brown Fine Sandy Silt	688.7 N=20		
6.5	Very Stiff Tan and Purple Fine Sandy Silt	683.7 N=27		
16.0	Stiff to Very Stiff Gray Purple Fine to Medium Sandy Silt	678.7 N=19 673.7 N=12		
		668.7 N=20		
	Silty Fine to Medium Sand Zone at 28 ft	663.7 N=18		
		658.7 N=38		
40.0		653.7 N=24		

BORING AND SAMPLING MEETS ASTM D-1586
CORE DRILLING MEETS ASTM D-2113
PENETRATION IS THE NUMBER OF BLOWS OF 140 LB. HAMMER
FALLING 30 IN. REQUIRED TO DRIVE 1.4 IN. I.D. SAMPLER 1 FT.

UNDISTURBED SAMPLE WATER TABLE, 24 HR.

ROCK CORE RECOVERY WATER TABLE, 1 HR.

N - STANDARD PENETRATION LOSS OF DRILLING WATER

R.Q.D. ROCK QUALITY DESIGNATION

ROCK JOINT:

L = LOW DIP 0-30°

M = MED. DIP 30°-60°

S = STEEP DIP 60°-90°

Page 1 of 4 TEST BORING RECORD

BORING NO. 8-44

DATE DRILLED 7-13-73

JOB NO. CH 2920

LAW ENGINEERING TESTING CO.

Page 12 of 298

DEPTH FT.	DESCRIPTION	CORE NO. & TIME SIZE MIN. ELEV.	REMARKS	% R.Q.D.
40.0	Very Stiff to Hard Gray Purple to Gray Fine to Medium Sandy Silt			
		648.7 N=27		
		643.7 N=37		
		638.7 N=51		
		633.7 N=49		
	Very Silty Fine To Medium Sand Layer at 63 ft.	628.7 N=32		
		623.7 N=43		
		618.7 N=64		
80.0	Silty Fine to Medium Sand Zone at 78 ft	613.7 N=68		

BORING AND SAMPLING MEETS ASTM D-1586
CORE DRILLING MEETS ASTM D-2113
PENETRATION IS THE NUMBER OF BLOWS OF 140 LB. HAMMER
FALLING 30 IN. REQUIRED TO DRIVE 1.4 IN. I.D. SAMPLER 1 FT.

UNDISTURBED SAMPLE WATER TABLE, 24 HR.

ROCK CORE RECOVERY WATER TABLE, 1 HR.

N - STANDARD PENETRATION LOSS OF DRILLING WATER

R.Q.D. ROCK QUALITY DESIGNATION

ROCK JOINT:

L = LOW DIP 0-30°

M = MED. DIP 30°-60°

S = STEEP DIP 60°-90°

Page 2 of 4 TEST BORING RECORD

BORING NO. 8-44

DATE DRILLED 7-13-73

JOB NO. CH 2920

LAW ENGINEERING TESTING CO.

Appendix 2BB, Revision 1

DEPTH FT.	DESCRIPTION	CORE % & TIME SIZE MIN.	613.7 ELEV.	REMARKS	R.Q.D.
80.0	Very Stiff To Hard Gray Purple To Gray Fine To Medium Sandy Silt				
81.5	Partially Weathered Rock That Becomes Purple Sandy Silt When Sampled			N=50/5 In.	
			608.7		
	Silty Fine To Coarse Sand Layer @ 88 ft.			N=50/3"	
89.1	Very Hard Milky to Smoky Quartz		603.7	Carbide Bit Refusal at 89.1 ft.	
90.0	Very Soft Rock (Core Loss)	NX 11			
			598.7		0
			593.7		
		NX 0			0
			588.7		
107.7	Partially Weathered Rock That Becomes Tan Slightly Silty Fine to Very Coarse Sand with Quartz Fragments		583.7	Cased Past Perforous Zone; Drill Water Returned N=50/2 In.	
				N=50/4 In.	
			578.7		
120.0			573.7	N=50/4 In.	

BORING AND SAMPLING MEETS ASTM D-1586
CORE DRILLING MEETS ASTM D-2113
PENETRATION IS THE NUMBER OF BLOWS OF 140 LB. HAMMER
FALLING 30 IN. REQUIRED TO DRIVE 1-4 IN. I.D. SAMPLER 1 FT.

UNDISTURBED SAMPLE WATER TABLE, 24 HR.

ROCK CORE RECOVERY WATER TABLE, 1 HR.

N = STANDARD PENETRATION LOSS OF DRILLING WATER

R.Q.D. ROCK QUALITY DESIGNATION

ROCK JOINT:

L = LOW DIP 0°-30°

M = MED. DIP 30°-60°

S = STEEP DIP 60°-90°

Page 3 of 4 TEST BORING RECORD

BORING NO. B-44

DATE DRILLED 7-13-73

JOB NO. CH 2920

LAW ENGINEERING TESTING CO.

Page 13 of 298

DEPTH FT.	DESCRIPTION	CORE % & TIME SIZE MIN.	573.7 ELEV.	REMARKS	R.Q.D.
120.0	Hard Very Light Gray Felsic Gneiss	BX 100		Top of Continuous Rock at 120.0 ft	81
		BX 74	568.7	119.7 ft - 140.4 ft: Slight Weathering	0
				Very Close Healed Joints-Low to Steep Dip-Commonly Leached	
				Close Joints - Low Dip, Moderately Close Joints-Medium to Steep Dip.	
		BX 97	563.7	Zones of Moderate Weathering: 119.7 ft - 120.6 ft	73
				122.6 ft - 123.0 ft	
		BX 100	558.7	Leached, Steep Dipping Quartz Veins, 1/4 in. Thick (126.0 ft - 127.5 ft)	95
140.4	Coring Terminated at 140.4 ft Groundwater @ 99 ft. After 24 Hours Drilling Water Loss At 89.1 ft.		553.7	Slickensided Zone (140.4 ft)	

BORING AND SAMPLING MEETS ASTM D-1586
CORE DRILLING MEETS ASTM D-2113
PENETRATION IS THE NUMBER OF BLOWS OF 140 LB. HAMMER
FALLING 30 IN. REQUIRED TO DRIVE 1-4 IN. I.D. SAMPLER 1 FT.

UNDISTURBED SAMPLE WATER TABLE, 24 HR.

ROCK CORE RECOVERY WATER TABLE, 1 HR.

N = STANDARD PENETRATION LOSS OF DRILLING WATER

R.Q.D. ROCK QUALITY DESIGNATION

ROCK JOINT:

L = LOW DIP 0°-30°

M = MED. DIP 30°-60°

S = STEEP DIP 60°-90°

Page 4 of 4 TEST BORING RECORD

BORING NO. B-44

DATE DRILLED 7-13-73

JOB NO. CH 2920

LAW ENGINEERING TESTING CO.

Appendix 2BB, Revision 1

DEPTH FT.	DESCRIPTION	CORE % & TIME SIZE MIN.	ELEV.	REMARKS	R.Q.D.
0	Firm Red Tan And Brown Fine To Medium Sandy Silt		651.4		
			646.4 N=17		
			N=27		
			641.4 N=21		
			636.4		
			N=24		
			631.4 N=24		
22.5	Very Stiff To Hard Brown Fine To Medium Sandy Micaceous Silt With Quartz Lenses		626.4		
			N=57		
			N=25		
			621.4 N=41		
			616.4		
			N=36		
40.0			611.4		

BORING AND SAMPLING MEETS ASTM D-1586
CORE DRILLING MEETS ASTM D-5113
PENETRATION IS THE NUMBER OF BLOWS OF 140 LB. HAMMER
FALLING 30 IN. REQUIRED TO DRIVE 1-4 IN. I.D. SAMPLER 1 FT.

UNDISTURBED SAMPLE WATER TABLE, 24 HR.

ROCK CORE RECOVERY WATER TABLE, 1 HR.

N - STANDARD PENETRATION LOSS OF DRILLING WATER

R.Q.D. ROCK QUALITY DESIGNATION

ROCK JOINT:

L = LOW DIP 0°-30°

M = MED. DIP 30°-60°

S = STEEP DIP 60°-90°

Page 1 of 6

TEST BORING RECORD

BORING NO. B-45

DATE DRILLED 8-22-73

JOB NO. CH 2920

LAW ENGINEERING TESTING CO.

DEPTH FT.	DESCRIPTION	CORE % & TIME SIZE MIN.	ELEV.	REMARKS	R.Q.D.
40.0	Very Stiff To Hard Brown Fine To Medium Sandy Micaceous Silt With Quartz Lenses		611.4	N=41	
43.0	Dense To Very Dense Gray, Tan And White Silty To Very Silty Fine To Medium Sand		606.4	N=41	
			601.4	N=29	
			596.4	N=50	
			591.4	N=55	
	Fine To Medium Very Sandy Silt Layer At 60 ft.		586.4	N=56	
			581.4	N=61	
72.0	Partially Weathered Rock (Biotite Gneiss) That Becomes Brown Sandy Micaceous Silt When Sampled		576.4	N=50/3"	
			571.4		
80.0	Hard Micaceous Silt Seam @ 80 ft.				

BORING AND SAMPLING MEETS ASTM D-1586
CORE DRILLING MEETS ASTM D-5113
PENETRATION IS THE NUMBER OF BLOWS OF 140 LB. HAMMER
FALLING 30 IN. REQUIRED TO DRIVE 1-4 IN. I.D. SAMPLER 1 FT.

UNDISTURBED SAMPLE WATER TABLE, 24 HR.

ROCK CORE RECOVERY WATER TABLE, 1 HR.

N - STANDARD PENETRATION LOSS OF DRILLING WATER

R.Q.D. ROCK QUALITY DESIGNATION

ROCK JOINT:

L = LOW DIP 0°-30°

M = MED. DIP 30°-60°

S = STEEP DIP 60°-90°

Page 2 of 6

TEST BORING RECORD

BORING NO. B-45

DATE DRILLED 8-22-73

JOB NO. CH 2920

LAW ENGINEERING TESTING CO.

DEPTH FT.	DESCRIPTION	CORE % & TIME SIZE MIN.	ELEV.	REMARKS	R.Q.D.
80.0	Partially Weathered Rock (Biotite Gneiss) That Becomes Brown Very Sandy Micaceous Silt When Sampled		571.4	N=56	
			566.4	N=50/5"	
			561.4	N=50/3"	
			556.4	N=50/2"	
			551.4	N=50/1/4"	
			546.4	N=50/0"	
			541.4	N=50/0"	
110.1	Hard Very Light Gray Felsic Gneiss	NX 100	536.4	Carbide Bit Refusal at 110.1 ft. 110.1 ft - 120.0 ft: Slight Weathering. Close And Very Close Joints Low To Steep Dip.	62
117.0	Hard Light Bluish Gray Felsic Gneiss	67	531.4	Very Close Healed Joints - Low To Steep Dip (110.1 ft - 201.9 ft) Leached Above 164 ft.	33

BORING AND SAMPLING MEETS ASTM D-1586
CORE DRILLING MEETS ASTM D-2113
PENETRATION IS THE NUMBER OF BLOWS OF 140 LB. HAMMER
FALLING 30 IN. REQUIRED TO DRIVE 1/4 IN. I.D. SAMPLER 1 FT.

UNDISTURBED SAMPLE WATER TABLE, 24 HR.
ROCK CORE RECOVERY WATER TABLE, 1 HR.
N - STANDARD PENETRATION LOSS OF DRILLING WATER
R.Q.D. ROCK QUALITY DESIGNATION

ROCK JOINT:
L = LOW DIP 0°-30°
M = MED. DIP 30°-60°
S = STEEP DIP 60°-90°

Page 3 of 6 TEST BORING RECORD

BORING NO. B-45
DATE DRILLED 8-22-73
JOB NO. CH 2920

LAW ENGINEERING TESTING CO.

DEPTH FT.	DESCRIPTION	CORE % & TIME SIZE MIN.	ELEV.	REMARKS	R.Q.D.
120.0	Hard Light Bluish Gray Felsic Gneiss		531.4		
120.5	Medium And Soft Olive Gray Mafic Gneiss	NX 67	526.4	120.0 ft - 129.5 ft: Moderate Severe To Very Severe Weathering. Very Close Joints - Low To Steep Dip.	33
129.5	Moderately Hard Light Olive Gray Becoming Hard Grayish Blue Mafic Gneiss	100	521.4	129.5 ft. - 153.5 ft.: Moderate Weathering With Zones Of Moderately Severe Weathering. Close And Very Close Joints - Low To Steep Dip.	72
138.3	Moderately Hard White Schistose Felsic Gneiss	81	511.4	Moderately Severe And Severely Weathered Slickensided Zones, Brecciated Zones And Schistose Zones (138.3 ft - 144.5 ft.)	28
144.5	Moderately Hard Light Olive Gray *		506.4	Top Of Continuous Rock @ 145.7 ft	
145.7	Hard Grayish Blue Mafic Gneiss	96	501.4	1/4-inch, Steep Dip, Quartz Filled Joint (151.2 ft.) 153.5 - 191.5 ft.: Slight Weathering. Moderately Close To Close Joints - Low To Medium Dip - Clay Filled.	82
155.0	Hard Very Light Gray And Light Bluish Gray Felsic Gneiss	99	496.4	Curved Slickensided Surface - Medium Dip. Contact Is Offset About 1 inch (155.0 ft.).	
160.0			491.4	1/2-inch Medium To Steep Dip Quartz Vein With Brecciated Contacts (159.2 ft.) Quartz Vein Offset 1/4-inch In Mafic Gneiss Xenolith (159.7 ft.)	95

BORING AND SAMPLING MEETS ASTM D-1586 * Mafic Gneiss
CORE DRILLING MEETS ASTM D-2113
PENETRATION IS THE NUMBER OF BLOWS OF 140 LB. HAMMER
FALLING 30 IN. REQUIRED TO DRIVE 1/4 IN. I.D. SAMPLER 1 FT.

UNDISTURBED SAMPLE WATER TABLE, 24 HR.
ROCK CORE RECOVERY WATER TABLE, 1 HR.
N - STANDARD PENETRATION LOSS OF DRILLING WATER
R.Q.D. ROCK QUALITY DESIGNATION

ROCK JOINT:
L = LOW DIP 0°-30°
M = MED. DIP 30°-60°
S = STEEP DIP 60°-90°

Page 4 of 6 TEST BORING RECORD

BORING NO. B-45
DATE DRILLED 8-22-73
JOB NO. CH 2920

LAW ENGINEERING TESTING CO.

DEPTH FT.	DESCRIPTION	CORE % & TIME SIZE MIN.	ELEV.	REMARKS	R.Q.D.
160.0	Hard Very Light Gray And Light Bluish Gray Felsic Gneiss	NX 99		Steep Dip Quartz Vein (162.1 ft to 163.3 ft.)	95
164.5	Hard Grayish Blue Mafic Gneiss	100	486.4	Low Dip Schistose And Brecciated Zone (163.6 ft - 164.1 ft.)	96
171.3	Hard And Very Hard Light Bluish Gray Felsic Gneiss	96	481.4	Schistose Zones: 171.3 ft - 1/4-inch, Medium Dip. 172.2 ft. - 2-inch, Medium Dip. 175.3 ft. - 3-inch, Medium Dip.	95
175.5	Hard Grayish Blue Mafic Gneiss		476.4		
177.1	Hard Very Light Gray And Light Bluish Gray Felsic Gneiss		471.4		
179.4	Hard Grayish Blue Mafic Gneiss				
182.9	Hard To Very Hard Light Bluish Gray Felsic Gneiss	94	466.4	Steep Dip Quartz Vein (185.7 ft to 186.1 ft.)	86
			461.4		
		100	456.4	L 191.5 to 201.9 ft: Very Slight Weathering. Moderately Close To Wide Joints - Clay And Epidote.	100
200.0			451.4		

BORING AND SAMPLING MEETS ASTM D-1586
CORE DRILLING MEETS ASTM D-5115
PENETRATION IS THE NUMBER OF BLOWS OF 140 LB. HAMMER
FALLING 30 IN. REQUIRED TO DRIVE 1.4 IN. I.D. SAMPLER 1 FT.

UNDISTURBED SAMPLE WATER TABLE, 34 HR.

ROCK CORE RECOVERY WATER TABLE, 1 HR.

N - STANDARD PENETRATION LOSS OF DRILLING WATER

R.Q.D. ROCK QUALITY DESIGNATION

Page 5 of 6
TEST BORING RECORD

BORING NO. B-45
DATE DRILLED 8-22-73
JOB NO. CH 2920

ROCK JOINT:

L = LOW DIP 0-30°

M = MED. DIP 30°-60°

S = STEEP DIP 60°-90°

LAW ENGINEERING TESTING CO.

Page 16 of 298

DEPTH FT.	DESCRIPTION	CORE % & TIME SIZE MIN.	ELEV.	REMARKS	R.Q.D.
200.0	Hard To Very Hard Light Bluish Gray Felsic Gneiss	NX 100			100
201.9	Coring Terminated At 201.9 ft. Groundwater At 52.0 ft At Time Of Boring Groundwater At 53.0 ft After 24 Hours No Drilling Water Loss		446.4		

BORING AND SAMPLING MEETS ASTM D-1586
CORE DRILLING MEETS ASTM D-5115
PENETRATION IS THE NUMBER OF BLOWS OF 140 LB. HAMMER
FALLING 30 IN. REQUIRED TO DRIVE 1.4 IN. I.D. SAMPLER 1 FT.

UNDISTURBED SAMPLE WATER TABLE, 34 HR.

ROCK CORE RECOVERY WATER TABLE, 1 HR.

N - STANDARD PENETRATION LOSS OF DRILLING WATER

R.Q.D. ROCK QUALITY DESIGNATION

Page 6 of 6
TEST BORING RECORD

BORING NO. B-45
DATE DRILLED 8-22-73
JOB NO. CH 2920

ROCK JOINT:

L = LOW DIP 0-30°

M = MED. DIP 30°-60°

S = STEEP DIP 60°-90°

LAW ENGINEERING TESTING CO.

DEPTH FT.	DESCRIPTION	CORE % & TIME SIZE MIN.	ELEV.	REMARKS	% R.Q.D.
0			649.0		
			644.0		
	N=22 Felsic Gneiss Tan Gray Silty To Very Silty Fine To Medium Sand With Brown Sandy Silt Seams		639.0		
			634.0		
	N=48 Felsic Gneiss Tan Gray Silty To Very Silty Fine To Coarse Sand		629.0		
			624.0		
	N=50/6" Felsic Gneiss Partially Weathered Rock That Becomes Tan Gray Fine Sandy Silt When Sampled		619.0		
			614.0		
40.0	N=26 Felsic Gneiss Tan Gray Fine To Medium Sandy Silt		609.0		

BORING AND SAMPLING MEETS ASTM D-1586
CORE DRILLING MEETS ASTM D-3113
PENETRATION IS THE NUMBER OF BLOWS OF 140 LB. HAMMER
FALLING 30 IN. REQUIRED TO DRIVE 1/4 IN. I.D. SAMPLER 1 FT.

UNDISTURBED SAMPLE WATER TABLE, 24 HR.

ROCK CORE RECOVERY WATER TABLE, 1 HR.

N - STANDARD PENETRATION LOSS OF DRILLING WATER

R.Q.D. ROCK QUALITY DESIGNATION

ROCK JOINT:

L = LOW DIP 0-30°

M = MED. DIP 30°-60°

S = STEEP DIP 60°-90°

Page 1 of 3

TEST BORING RECORD

BORING NO. B-45 AP
DATE DRILLED 9-5-73
JOB NO. CH 2920

LAW ENGINEERING TESTING CO.

Page 17 of 298

DEPTH FT.	DESCRIPTION	CORE % & TIME SIZE MIN.	ELEV.	REMARKS	% R.Q.D.
40.0			609.0		
			604.0		
	N=24 Felsic Gneiss Tan Gray Slightly Micaceous Fine To Medium Sandy Silt		599.0		
			594.0		
	N=33 Biotite Gneiss Tan Brown Micaceous Silt		589.0		
64.7	Hard Pinkish Gray And Light Bluish Gray Felsic Gneiss	NX 93	584.0	Top Of Continuous Rock at 64.7 ft. 64.7 ft - 81.5 ft: Slight Weathering. Very Close And Close Joints - Low To Medium Dip. Very Close Healed And Partly Leached Joints - Low To Steep Dip. Clay, Oxide And Some Mica Coatings.	77
		88	579.0		
			574.0		
80.0			569.0		66

BORING AND SAMPLING MEETS ASTM D-1586
CORE DRILLING MEETS ASTM D-3113
PENETRATION IS THE NUMBER OF BLOWS OF 140 LB. HAMMER
FALLING 30 IN. REQUIRED TO DRIVE 1/4 IN. I.D. SAMPLER 1 FT.

UNDISTURBED SAMPLE WATER TABLE, 24 HR.

ROCK CORE RECOVERY WATER TABLE, 1 HR.

N - STANDARD PENETRATION LOSS OF DRILLING WATER

R.Q.D. ROCK QUALITY DESIGNATION

ROCK JOINT:

L = LOW DIP 0-30°

M = MED. DIP 30°-60°

S = STEEP DIP 60°-90°

Page 2 of 3

TEST BORING RECORD

BORING NO. B-45AP
DATE DRILLED 9-5-73
JOB NO. CH 2920

LAW ENGINEERING TESTING CO.

Appendix 2BB, Revision 1

DEPTH FT.	DESCRIPTION	CORE % & TIME SIZE MIN.	ELEV.	REMARKS	% R.Q.D.
80.0			569.0		
81.5	Hard Pinkish Gray And Light Bluish Gray Felsic Gneiss	NX 86		Mafic Gneiss Xenolite (81.0 ft)	66
	Moderately Hard And Hard Yellowish Gray And Pinkish Gray Felsic Gneiss		564.0	81.5 ft - 91.5 ft: Moderate And Moderately Severe Weathering. Very Close And Close Joints - Low To Medium Dip.	
		96		Very Close Healed Joints - Low To Steep Dip - Clay And Oxide Coatings - Partly Leached	65
			559.0		
91.5	Hard Light Bluish Gray Felsic Gneiss		554.0	91.5 ft - 102.3 ft: Very Slight Weathering. Very Close Healed Joints - Low To Steep Dip - Calcite Coatings.	
		100			100
			549.0		
102.3	Coring Terminated At 102.3 ft. Drilling Water Loss At 68.0 ft.		544.0		

BORING AND SAMPLING MEETS ASTM D-1586
CORE DRILLING MEETS ASTM D-5115
PENETRATION IS THE NUMBER OF BLOWS OF 140 LB. HAMMER
FALLING 30 IN. REQUIRED TO DRIVE 1.4 IN. I.D. SAMPLER 1 FT.

Page 3 of 3

TEST BORING RECORD

BORING NO. B-45AP
DATE DRILLED 9-5-73
JOB NO. CH 2920

☒ UNDISTURBED SAMPLE ☒ WATER TABLE, 24 HR.

☒ ROCK JOINT:

☒ 1/2" ROCK CORE RECOVERY ☒ WATER TABLE, 1 HR.

L = LOW DIP 0°-30°

N = STANDARD PENETRATION ☒ LOSS OF DRILLING WATER

M = MED. DIP 30°-60°

R.Q.D. ROCK QUALITY DESIGNATION

S = STEEP DIP 60°-90°

LAW ENGINEERING TESTING CO.

Page 18 of 298

DEPTH FT.	DESCRIPTION	CORE % & TIME SIZE MIN.	ELEV.	REMARKS	% R.Q.D.
0			651.4		
			646.4		
			641.4	N=18 Felsic Schist Purple Pink Fine To Medium Very Sandy Silt	
			636.4		
			631.4	N=50/4" Felsic Gneiss Partially Weathered Rock That Becomes Orange Slightly Sandy Silt When Sampled	
			626.4		
			621.4	N=51 Felsic Schist Orange Slightly Sandy Silt	
			616.4		
40.0			611.4	N=69 Felsic Schist Brown Slightly Sandy Silt	

BORING AND SAMPLING MEETS ASTM D-1586
CORE DRILLING MEETS ASTM D-5115
PENETRATION IS THE NUMBER OF BLOWS OF 140 LB. HAMMER
FALLING 30 IN. REQUIRED TO DRIVE 1.4 IN. I.D. SAMPLER 1 FT.

Page 1 of 5

TEST BORING RECORD

☒ UNDISTURBED SAMPLE ☒ WATER TABLE, 24 HR.

☒ ROCK JOINT:

☒ 1/2" ROCK CORE RECOVERY ☒ WATER TABLE, 1 HR.

L = LOW DIP 0°-30°

N = STANDARD PENETRATION ☒ LOSS OF DRILLING WATER

M = MED. DIP 30°-60°

R.Q.D. ROCK QUALITY DESIGNATION

S = STEEP DIP 60°-90°

LAW ENGINEERING TESTING CO.

Appendix 2BB, Revision 1

DEPTH FT.	DESCRIPTION	CORE % & TIME SIZE MIN.	ELEV.	REMARKS	R.Q.D.
40.0			611.4		
			606.4		
			601.4	N=41 Quartzite Dense Tan Slightly Silty Fine To Coarse Sand	
			596.4		
			591.4	N=73 No Recovery	
			586.4		
			581.4	N=45 No Recovery	
			576.4		
80.0	Partially Weathered Rock		571.4	N=50/4" Biotite Gneiss Partially Weathered Rock *	

BORING AND SAMPLING MEETS ASTM D-1586 * That Becomes Green Tan Silty Fine
CORE DRILLING MEETS ASTM D-2113 To Medium Sand When Sampled
PENETRATION IS THE NUMBER OF BLOWS OF 140 LB. HAMMER
FALLING 30 IN. REQUIRED TO DRIVE 1-4 IN. I.D. SAMPLER 1 FT.

UNOBTAINED SAMPLE WATER TABLE, 24 HR.

ROCK CORE RECOVERY WATER TABLE, 1 HR.

N - STANDARD PENETRATION LOSS OF DRILLING WATER

R.Q.D. ROCK QUALITY DESIGNATION

ROCK JOINT:

L = LOW DIP 0°-30°

M = MED. DIP 30°-60°

S = STEEP DIP 60°-90°

TEST BORING RECORD

BORING NO. B-45 BP

DATE DRILLED 9-13-73

JOB NO. CH 2920

LAW ENGINEERING TESTING CO. Page 19 of 298

DEPTH FT.	DESCRIPTION	CORE % & TIME SIZE MIN.	ELEV.	REMARKS	R.Q.D.
80.0			571.4		
			566.4		
			561.4	N=50/3" Felsic Schist Partially Weathered Rock That Becomes Gray And Tan Slightly Sandy Silt	
			556.4		
			551.4	N=50/0 No Recovery	
			546.4	N=50/0 No Recovery	
			541.4	N=50/6" Felsic Gneiss Partially Weathered Rock That Becomes Gray And Tan Silty Fine To Medium Sand When Sampled	
			536.4	N=50/0 No Recovery	
117.5	Hard Light Bluish Gray Felsic Gneiss	NX	531.4	Carbide Bit Refusal @ 117.5 ft.	
118.5	Hard And Moderately Hard Pinkish Gray	54		M 117.5 ft - 118.5 ft: Slightly Weathered, Very Close Healed Joints *	21
120.0	And Very Light Gray Felsic Gneiss				

BORING AND SAMPLING MEETS ASTM D-1586
CORE DRILLING MEETS ASTM D-2113
PENETRATION IS THE NUMBER OF BLOWS OF 140 LB. HAMMER
FALLING 30 IN. REQUIRED TO DRIVE 1-4 IN. I.D. SAMPLER 1 FT.

UNOBTAINED SAMPLE WATER TABLE, 24 HR.

ROCK CORE RECOVERY WATER TABLE, 1 HR.

N - STANDARD PENETRATION LOSS OF DRILLING WATER

R.Q.D. ROCK QUALITY DESIGNATION.

* Low To Steep Dip
Page 3 of 5

TEST BORING RECORD

BORING NO. B-45BP

DATE DRILLED 9-13-73

JOB NO. CH 2920

LAW ENGINEERING TESTING CO.

Appendix 2BB, Revision 1

DEPTH FT.	DESCRIPTION	CORE NO. & TIME SIZE MIN.	ELEV.	REMARKS	R.Q.D.
120.0	Hard And Moderately Hard Pinkish Gray And Very Light Gray Felsic Gneiss	NX 57	526.4	1/2 in. To 1/4 in. Quartz Vein, Steep Dip, Partly Leached (119.5 To 122.5 ft.)	21
		63	521.4	118.5 ft To 135 ft.: Moderately Weathered. Very Close Healed Joints, Low To Steep Dip, Partly Leached Close Joints, Low To Steep Dip.	22
135.0	Medium And Soft Grayish Olive Mafic Gneiss		516.4	135 ft To 150 ft: Moderately Severe And Very Severly Weathered. Very Close Healed Joints, Low To Steep Dip, Partly Leached Close Joints - Low To Medium Dip.	
139.5	Medium And Soft Dark Yellowish Orange Felsic Gneiss With Zones Which Grade To Mafic Gneiss	64	511.4	Quartz Vein At Contact (139.5 ft.)	
145.0	Soft And Medium Grayish Olive Mafic Gneiss		506.4	Very Soft Layers Of Unknown Thickness (About 146 ft.)	5
150.0	Moderately Hard Greenish Gray Mafic Gneiss	33 100	501.4	150 ft To 158 ft: Moderately Weathered. Very Close Healed Joints, Low To Steep Dip, Partly Leached Close Joints, Low To Steep Dip.	0 45
158.0	Hard Medium Bluish Gray Mafic Gneiss	100	496.4		
160.0		100	491.4	158 ft To 160.3 ft: Slight To Moderate Weathering. Very Close Healed Joints, Low To Steep Dip, Partly Leached Close Joints - Low To Medium Dip.	41 80

BORING AND SAMPLING MEETS ASTM D-1888
CORE DRILLING MEETS ASTM D-3113
PENETRATION IS THE NUMBER OF BLOWS OF 140 LB. HAMMER
FALLING 30 IN. REQUIRED TO DRIVE 1-4 IN. I.D. SAMPLER 1 FT.
UNDISTURBED SAMPLE WATER TABLE, 24 HR.
ROCK CORE RECOVERY WATER TABLE, 1 HR.
N - STANDARD PENETRATION LOSS OF DRILLING WATER
R.Q.D. ROCK QUALITY DESIGNATION

Page 4 of 5
TEST BORING RECORD

BORING NO. B-458P
DATE DRILLED 9-13-73
JOB NO. CH 2920

LAW ENGINEERING TESTING CO.

DEPTH FT.	DESCRIPTION	CORE NO. & TIME SIZE MIN.	ELEV.	REMARKS	R.Q.D.
160.0	Hard Medium Bluish Gray Mafic Gneiss	NX		Top Of Continuous Rock 160.3 ft.	
160.3	Hard Light Bluish Gray Felsic Gneiss	100	486.4	1" Thick Gray Green Fine Grained Partly Brecciated Zone Of Mafic Gneiss (163.6 ft.)	88
			481.4	160.3 ft - 191.0 ft: Slightly Weathered. Very Close Healed Joints - Low To Steep Dip, Partly Leached Above 164.4 ft.	
		90	476.4	1" Thick Quartz Vein, Steep Dip (167.1 ft.)	
176.7	Hard Greenish Gray And Medium Dark Gray Fine Grained Mafic Gneiss		471.4	Steeply Dipping Schistose Zones: 176.7 ft. 178.0 ft. 179.0 - 180.0 ft. 181.0 - 183.5 ft.	90
		100	466.4	Brecciated Zone (182.5 ft.)	
			461.4	Abundant, Irregularly Shaped Quartz Stringers (184 - 191 ft.)	94
190.0	Hard Very Light Gray Felsic Gneiss			Well Healed Brecciated (?) Zone (189.5 - 190.2 ft.)	75
191.0	Coring Terminated At 191.0 ft. Drilling Water Loss At 82.0 ft.			Medium Dip Calcite Vein (190.3 ft.) Trace Of Pegmatite (191.0 ft.)	
200.0					

BORING AND SAMPLING MEETS ASTM D-1888
CORE DRILLING MEETS ASTM D-3113
PENETRATION IS THE NUMBER OF BLOWS OF 140 LB. HAMMER
FALLING 30 IN. REQUIRED TO DRIVE 1-4 IN. I.D. SAMPLER 1 FT.
UNDISTURBED SAMPLE WATER TABLE, 24 HR.
ROCK CORE RECOVERY WATER TABLE, 1 HR.
N - STANDARD PENETRATION LOSS OF DRILLING WATER
R.Q.D. ROCK QUALITY DESIGNATION

Page 5 of 5
TEST BORING RECORD

BORING NO. B-458P
DATE DRILLED 9-13-73
JOB NO. CH 2920

LAW ENGINEERING TESTING CO.

DEPTH FT.	DESCRIPTION	CORE % & TIME SIZE MIN.	ELEV.	REMARKS	% R.Q.D.
0			652.1		
			647.1		
			642.1		
			637.1		
			632.1		
			627.1		
			622.1	N=31 Hard Tan Orange Fine To Medium Sandy Silt	
			617.1		
40.0			612.1	N=36 Hard Orange Tan Fine To Coarse Sandy Silt	

BORING AND SAMPLING MEETS ASTM D-1586
CORE DRILLING MEETS ASTM D-2113
PENETRATION IS THE NUMBER OF BLOWS OF 140 LB. HAMMER
FALLING 30 IN. REQUIRED TO DRIVE 1-4 IN. I.D. SAMPLER 1 FT.

UNDISTURBED SAMPLE WATER TABLE, 24 HR.

ROCK CORE RECOVERY WATER TABLE, 1 HR.

STANDARD PENETRATION LOSS OF DRILLING WATER

R.Q.D. ROCK QUALITY DESIGNATION

ROCK JOINT:

L = LOW DIP 0°-30°

M = MED. DIP 30°-60°

S = STEEP DIP 60°-90°

Page 1 of 6 TEST BORING RECORD

BORING NO. B-45CP

DATE DRILLED 9-18-73

JOB NO. CH 2920

LAW ENGINEERING TESTING CO.

Page 21 of 298

DEPTH FT.	DESCRIPTION	CORE % & TIME SIZE MIN.	ELEV.	REMARKS	% R.Q.D.
40.0			612.1		
			607.1		
			602.1	N=45 Hard Tan Orange Slightly Micaceous Fine Sandy Silt	
			597.1		
			592.1	N=45 Hard Tan Orange Micaceous Fine Sandy Silt	
			587.1		
			582.1	N=39 Hard Orange Tan Micaceous Fine Sandy Silt	
			577.1		
80.0			572.1	N=47 Hard Multi-Color Micaceous Fine Sandy Silt	

BORING AND SAMPLING MEETS ASTM D-1586
CORE DRILLING MEETS ASTM D-2113
PENETRATION IS THE NUMBER OF BLOWS OF 140 LB. HAMMER
FALLING 30 IN. REQUIRED TO DRIVE 1-4 IN. I.D. SAMPLER 1 FT.

UNDISTURBED SAMPLE WATER TABLE, 24 HR.

ROCK CORE RECOVERY WATER TABLE, 1 HR.

STANDARD PENETRATION LOSS OF DRILLING WATER

R.Q.D. ROCK QUALITY DESIGNATION

ROCK JOINT:

L = LOW DIP 0°-30°

M = MED. DIP 30°-60°

S = STEEP DIP 60°-90°

Page 2 of 6 TEST BORING RECORD

BORING NO. B-45CP

DATE DRILLED 9-18-73

JOB NO. CH 2920

LAW ENGINEERING TESTING CO.

Appendix 2BB, Revision 1

DEPTH FT.	DESCRIPTION	CORE % & TIME SIZE MIN.	ELEV.	REMARKS	R.Q.D.
80.0			572.1		
			567.1		
			562.1	N=66 Hard Tan Brown Micaceous Fine Sandy Silt	
			557.1		
98.8	Partially Weathered Rock		552.1	N=50/4" Partially Weathered Rock That Becomes Tan Brown Fine Sandy Silt When Sampled	
			547.1		
107.9	Very Soft Yellowish Orange Mafic Gneiss	NX 60	542.1	N=50/6" Started Coring Before Refusal Was Reached	0
112.0	Medium To Very Soft Yellowish Gray Felsic Gneiss	NX 74	537.1	107.9 ft - 133.4 ft: Complete To Moderately Severe Weathering. Very Close Joints - Low To Steep Dip. Very Close Healed And Occasionally Leached Joints - Low To Steep Dip.	0
118.0	Soft To Very Soft Yellowish Orange Mafic Gneiss	NX 88	532.1		0

BORING AND SAMPLING MEETS ASTM D-1555
CORE DRILLING MEETS ASTM D-5112
PENETRATION IS THE NUMBER OF BLOWS OF 140 LB. HAMMER
FALLING 30 IN. REQUIRED TO DRIVE 1-1/2 IN. I.D. SAMPLER 1 FT.

UNDISTURBED SAMPLE WATER TABLE, 24 HR.

ROCK CORE RECOVERY WATER TABLE, 1 HR.

N - STANDARD PENETRATION LOSS OF DRILLING WATER

R.Q.D. ROCK QUALITY DESIGNATION

ROCK JOINT:

L = LOW DIP 0°-30°

M = MED. DIP 30°-60°

S = STEEP DIP 60°-90°

Page 3 of 6 TEST BORING RECORD

BORING NO. B-45CP

DATE DRILLED 9-18-73

JOB NO. CH 2920

LAW ENGINEERING TESTING CO.

Page 22 of 298

DEPTH FT.	DESCRIPTION	CORE % & TIME SIZE MIN.	ELEV.	REMARKS	R.Q.D.
120.0			532.1		
	Soft To Very Soft Yellowish Orange Mafic Gneiss	NX 88			0
		NX 34	527.1		0
128.4	Soft And Moderately Hard Very Light Gray Felsic Gneiss	NX 82	522.1		0
			517.1	133.4 ft - 138.8 ft: Moderate To Slight Weathering. Close Joints - Low To Medium Dip. Very Close Healed And Leached Joints - Low To Steep Dip.	81
135.3	Moderately Hard To Hard Light Gray To Medium Light Gray Mafic Gneiss	NX 100		Leached Quartz Vein At Contact (135.3 ft.)	
		NX 89	512.1	Top Of Continuous Rock At 138.8 ft.	83
		NX 100	507.1	Anastomosing Quartz Stringers (141.7 to 142.1 ft.) 138.8 ft - 220.1 ft: Very Slight Weathering To Fresh. Very Close Healed And Calcite Filled Joints - Low To Steep Dip.	100
			502.1	Medium Dip Quartz, Calcite, Chlorite Stringers (148.8 ft.)	
152.4	Hard Light Bluish Gray Felsic Gneiss	NX 100	497.1		100
		NX 100	492.1	1/2 Inch Steep Dip Quartz Vein (156.0 ft.) Medium Dip Schistose Zones: 157.6 ft. 158.1 ft.	100
160.0					

BORING AND SAMPLING MEETS ASTM D-1555
CORE DRILLING MEETS ASTM D-5112
PENETRATION IS THE NUMBER OF BLOWS OF 140 LB. HAMMER
FALLING 30 IN. REQUIRED TO DRIVE 1-1/2 IN. I.D. SAMPLER 1 FT.

UNDISTURBED SAMPLE WATER TABLE, 24 HR.

ROCK CORE RECOVERY WATER TABLE, 1 HR.

N - STANDARD PENETRATION LOSS OF DRILLING WATER

R.Q.D. ROCK QUALITY DESIGNATION

Page 4 of 6 TEST BORING RECORD

BORING NO. B-45CP

DATE DRILLED 9-18-73

JOB NO. CH 2920

LAW ENGINEERING TESTING CO.

ROCK JOINT:

L = LOW DIP 0°-30°

M = MED. DIP 30°-60°

S = STEEP DIP 60°-90°

Appendix 2BB, Revision 1

DEPTH FT.	DESCRIPTION	CORE % & TIME SIZE MIN.	ELEV.	REMARKS	R.Q.D.
160.0	Hard Light Bluish Gray Felsic Gneiss	NX 100	487.1	1 inch Steep Dip Quartz Vein (160.2 to 161.8 ft.) Thin Steep Dip Schistose Zone With Calcite (162.7 to 163.5 ft.)	100
169.5	Hard Medium Bluish Gray Mafic Gneiss	BQ 100	482.1		100
			477.1		
			472.1		
			467.1	L (Moderate Weathering)	
		BQ 100	462.1	1/2 inch Steep Dip Quartz Vein (187.8 ft.)	99
192.2	Hard To Very Hard Light Bluish Gray Felsic Gneiss	BQ 100	457.1		100
200.0			452.1		

BORING AND SAMPLING MEETS ASTM D-1585
CORE DRILLING MEETS ASTM D-5113
PENETRATION IS THE NUMBER OF BLOWS OF 140 LB. HAMMER
FALLING 30 IN. REQUIRED TO DRIVE 1-4 IN. I.D. SAMPLER 1 FT.

UNDISTURBED SAMPLE WATER TABLE, 24 HR.

ROCK CORE RECOVERY WATER TABLE, 1 HR.

N - STANDARD PENETRATION LOSS OF DRILLING WATER

R.Q.D. ROCK QUALITY DESIGNATION

ROCK JOINT:

L = LOW DIP 0-30°

M = MED. DIP 30°-60°

S = STEEP DIP 60°-90°

Page 5 of 6 TEST BORING RECORD

BORING NO. B-45CP

DATE DRILLED 9-18-73

JOB NO. CH 2920

LAW ENGINEERING TESTING CO.

Page 23 of 298

DEPTH FT.	DESCRIPTION	CORE % & TIME SIZE MIN.	ELEV.	REMARKS	R.Q.D.
200.0	Hard To Very Hard Medium Bluish Gray Mafic Gneiss	BQ 100	447.1	M Slickensided Surface - Medium Dip Calcite Coated (201.2 ft.) Near Vertical Quartz - Calcite Vein (209.0 ft - 212.5 ft.)	100
			442.1	L	
213.2	Very Hard Light Bluish Gray Felsic Gneiss	91	437.1		91
		BQ 73	432.1	L Mafic Gneiss With Schistosity L Lower Contact (216.9 to 217.2 ft.)	73
220.1	Coring Terminated @ 220.1 ft No Drilling Water Loss			Boring Terminated In Steep Dip Quartz, Calcite Vein (219.3 to 220.1 ft.)	

BORING AND SAMPLING MEETS ASTM D-1585
CORE DRILLING MEETS ASTM D-5113
PENETRATION IS THE NUMBER OF BLOWS OF 140 LB. HAMMER
FALLING 30 IN. REQUIRED TO DRIVE 1-4 IN. I.D. SAMPLER 1 FT.

UNDISTURBED SAMPLE WATER TABLE, 24 HR.

ROCK CORE RECOVERY WATER TABLE, 1 HR.

N - STANDARD PENETRATION LOSS OF DRILLING WATER

R.Q.D. ROCK QUALITY DESIGNATION

ROCK JOINT:

L = LOW DIP 0-30°

M = MED. DIP 30°-60°

S = STEEP DIP 60°-90°

Page 6 of 6 TEST BORING RECORD

BORING NO. B-45CP

DATE DRILLED 9-18-73

JOB NO. CH 2920

LAW ENGINEERING TESTING CO.

Appendix 2BB, Revision 1

DEPTH FT.	DESCRIPTION	CORE NO. & TIME SIZE MIN.	ELEV.	REMARKS	N Q & D
0	Very Stiff Reddish Brown To Purple And Tan Fine To Coarse Very Sandy Slightly Micaceous Silt				
		644.3	N=18		
		639.3	N=24		
12.0	Dense Purple And Brown Silty Slightly Micaceous Fine To Coarse Sand Becoming Very Silty With Depth	634.3	N=39		
		629.3	N=44		
23.0	Very Dense Tannish Gray Silty Slightly Micaceous Fine To Coarse Sand	624.3	N=84/11"		
26.0	Very Stiff Light Tannish Gray Fine To Medium Sandy Micaceous Silt	619.3	N=25		
		614.3	N=23		
40.0		609.3	N=23		

BORING AND SAMPLING MEETS ASTM D-1586
CORE DRILLING MEETS ASTM D-5119
PENETRATION IS THE NUMBER OF BLOWS OF 140 LB. HAMMER
FALLING 30 IN. REQUIRED TO DRIVE 1-4 IN. I.D. SAMPLER 1 FT.

UNDISTURBED SAMPLE WATER TABLE, 24 HR.

ROCK CORE RECOVERY WATER TABLE, 1 HR.

STANDARD PENETRATION LOSS OF DRILLING WATER

R.Q.D. ROCK QUALITY DESIGNATION

ROCK JOINT:

LOW DIP 0-30°

MED. DIP 30°-60°

STEEP DIP 60°-90°

Page 1 of 5 TEST BORING RECORD

BORING NO. B-45D
DATE DRILLED 12-12-73
JOB NO. CH 2920

LAW ENGINEERING TESTING CO.

Page 24 of 298

DEPTH FT.	DESCRIPTION	CORE NO. & TIME SIZE MIN.	ELEV.	REMARKS	N Q & D
40.0	Very Stiff Light Tannish Gray Fine To Medium Sandy Micaceous Silt				
43.0	Firm Light Tannish Gray Very Silty Slightly Micaceous Fine To Medium Sand	604.3	N=28		
47.0	Very Stiff To Hard Light Tannish Gray Fine To Coarse Sandy Slightly Micaceous Silt	599.3	N=29		
		594.3	N=35		
57.0	Hard Dark Olive Gray Very Micaceous Silt	589.3	N=45		
		584.3	N=46		
69.1	Hard And Moderately Hard Very Light Gray And Very Light Tannish Gray Felsic Gneiss With Some Zones Of Medium Hardness	NQ 96 NQ 75 NQ 96 NQ 76	579.3 574.3 569.3	N=50/1" No Recovery Carbide Bit Refusal At 69.1 ft. Cored With NQ Wire Line - 69.1 ft to 200.0 ft. 69.1 ft to 110.4 ft. Slight And Moderate Weathering With Some Zones Of Moderately Severe Weathering. Close To Moderately Close Joints - Low To Steep Dip.	75 75 64 58
80.0					

BORING AND SAMPLING MEETS ASTM D-1586
CORE DRILLING MEETS ASTM D-5119
PENETRATION IS THE NUMBER OF BLOWS OF 140 LB. HAMMER
FALLING 30 IN. REQUIRED TO DRIVE 1-4 IN. I.D. SAMPLER 1 FT.

UNDISTURBED SAMPLE WATER TABLE, 24 HR.

ROCK CORE RECOVERY WATER TABLE, 1 HR.

STANDARD PENETRATION LOSS OF DRILLING WATER

R.Q.D. ROCK QUALITY DESIGNATION

ROCK JOINT:

LOW DIP 0-30°

MED. DIP 30°-60°

STEEP DIP 60°-90°

Page 2 of 5 TEST BORING RECORD

BORING NO. B-45D
DATE DRILLED 12-12-73
JOB NO. CH 2920

LAW ENGINEERING TESTING CO.

Appendix 2BB, Revision 1

DEPTH FT.	DESCRIPTION	CORE SIZE MIN.	TIME MIN.	ELEV.	REMARKS	R.O.D.
80.0	Hard And Moderately Hard Very Light Gray And Very Light Tannish Gray Felsic Gneiss With Some Zones Of Medium Hardness	NQ	76	569.3	Complete Weathering (89.5 ft to 93.5 ft and 101.6 ft to 102.7 ft.) Very Close Healed Joints - Low To Steep Dip. Close To Moderately Close Leached Joints - Generally Steep Dip To Vertical.	58
			96	564.3		70
89.5	Core Loss (Very Soft Felsic Gneiss)		20	559.3		0
93.5	Hard And Moderately Hard Very Light Gray Felsic Gneiss		100	554.3		80
			100			100
			100	549.3	Very Steep Dipping To Vertical Leached Quartz Filled Schistose Zone (100.4 ft to 102.1 ft.)	100
101.6	Very Soft Light Tannish Gray Felsic *		100			48
102.7	Hard And Moderately Hard Very Light Gray And Very Light Tannish Gray Felsic Gneiss		100	544.3	Top Of Continuous Rock At 103.0 ft. Steep Dipping Schistose Zone (109.7 ft to 110.4 ft.)	100
			96		110.4 ft to 126.3 ft.: Slight Weathering. Very Close Healed Joints - Low To Steep Joint Planes are Moderately To Moderately Severely Weathered And Detach Without Difficulty. Minor Leaching.	92
110.4	Hard Very Light Gray Felsic Gneiss		100	539.3		100
			100			100
			100	534.3		100
120.0			100	529.3		100

BORING AND SAMPLING MEETS ASTM D-1885 * Gneiss
CORE DRILLING MEETS ASTM D-5118
PENETRATION IS THE NUMBER OF BLOWS OF 140 LB. HAMMER
FALLING 30 IN. REQUIRED TO DRIVE 1-4 IN. I.D. SAMPLER 1 FT.

UNDISTURBED SAMPLE WATER TABLE, 24 HR.

ROCK CORE RECOVERY WATER TABLE, 1 HR.

N - STANDARD PENETRATION LOSS OF DRILLING WATER

R.Q.D. ROCK QUALITY DESIGNATION

ROCK JOINT:

L = LOW DIP 0°-30°

M = MED. DIP 30°-60°

S = STEEP DIP 60°-90°

Page 3 of 5

TEST BORING RECORD

BORING NO. B-45D

DATE DRILLED 12-12-73

JOB NO. CH 2920

LAW ENGINEERING TESTING CO.

Page 25 of 298

DEPTH FT.	DESCRIPTION	CORE SIZE MIN.	TIME MIN.	ELEV.	REMARKS	R.O.D.
120.0	Hard Very Light Gray Felsic Gneiss		100		126.3 ft to 135.1 ft.: Very Severe To Moderate Weathering. Close Joints - Low To Steep Dip. Very Close Healed And Leached Joints - Low To Steep Dip.	100
			94	524.3	4" Quartz Vein (130.2 ft.)	88
126.3	Soft To Hard Light Olive Gray And Medium Light Gray Mafic Gneiss		76		135.1 ft. to 152.1 ft.: Slight To Moderate Weathering. Close To Moderately Close Joints - Low To Steep Dip. Very Close Healed And Leached Joints - Low To Steep Dip.	47
			44	519.3	Foliation Generally Medium To Steep Dipping.	12
			100			80
			92	514.3	Moderately Severe Weathered Zone (149.1 ft to 149.8 ft.)	60
135.1	Hard Very Light Tannish Gray Felsic Gneiss		94			94
			100	509.3		100
			100			
			100	504.3	152.1 ft to 169.2 ft.: Very Slight Weathering. Very Close Healed Joints - Low To Steep Dip.	100
			100		Leached Healed Joints - Low To Steep Dip: 153.5 ft to 154.6 ft. and 159.6 ft to 160.5 ft.	100
148.4	Very Hard White And Tan Quartzite			499.3	Quartz Veins - Medium Dip: 154.0 ft. 155.2 ft. 158.7 ft. - Offset 1 in.	84
149.1	Medium Hard Tannish Gray Schistose *					
149.8	Very Hard White And Tan Quartzite		96			
151.2	Hard Very Light Tannish Gray Schistose					
152.1	Very Hard Very Light Gray Felsic Gneiss					
			100	494.3	Felsic Schist At Quartzite Contacts.	100
			100			
160.0			100	489.3		100

BORING AND SAMPLING MEETS ASTM D-1885 * Sericitic Felsic Gneiss
CORE DRILLING MEETS ASTM D-5118
PENETRATION IS THE NUMBER OF BLOWS OF 140 LB. HAMMER
FALLING 30 IN. REQUIRED TO DRIVE 1-4 IN. I.D. SAMPLER 1 FT.

UNDISTURBED SAMPLE WATER TABLE, 24 HR.

ROCK CORE RECOVERY WATER TABLE, 1 HR.

N - STANDARD PENETRATION LOSS OF DRILLING WATER

R.Q.D. ROCK QUALITY DESIGNATION

Page 4 of 5

TEST BORING RECORD

BORING NO. B-45D

DATE DRILLED 12-12-73

JOB NO. CH 2920

LAW ENGINEERING TESTING CO.

Appendix 2BB, Revision 1

DEPTH FT.	DESCRIPTION	CORE % & TIME SIZE MIN.	ELEV.	REMARKS	R.O.D.
160.0	Very Hard Very Light Gray Felsic Gneiss	100	489.3		100
		100	484.3	Calcite Rich Zone (165.7 ft.)	100
169.2	Hard Medium Light Gray Mafic Gneiss	100	479.3	169.2 ft. to 200.0 ft. Very Slightly Weathered To Fresh With Some Slightly Weathered Zones. Very Close Healed Joints - Coated With Calcite, Quartz And Chlorite - Low To Steep Dip.	100
176.1	Hard Very Light Gray Felsic Gneiss	100	474.3	Traces of Pyrite Throughout Medium Dip Offset Displacing Joints About 1/4 Inch (171.7 ft.)	100
178.4	Hard Medium Light Gray Mafic Gneiss		469.3		
180.1	Hard Light Greenish Gray Felsic Gneiss	100			100
182.5	Hard Medium Light Gray And Greenish Gray Mafic Gneiss		464.3		
185.4	Very Hard Very Light Gray Felsic Gneiss	100		Δ M Δ L Δ L	100
		100	459.3		100
		100	454.3		
200.0		100	449.3		100

BORING AND SAMPLING MEETS ASTM D-1586 *Coring Terminated At 200.0 ft.
CORE DRILLING MEETS ASTM D-5115 Groundwater At 49.0 ft After 24 Hours
PENETRATION IS THE NUMBER OF BLOWS OF 140 LB. HAMMER
FALLING 30 IN. REQUIRED TO DRIVE 1-4 IN. I.D. SAMPLER 1 FT. At 88.0 ft.

UNDISTURBED SAMPLE WATER TABLE, 24 HR.
ROCK CORE RECOVERY WATER TABLE, 1 HR.
STANDARD PENETRATION LOSS OF DRILLING WATER
R.O.D. ROCK QUALITY DESIGNATION

ROCK JOINT:
L = LOW DIP 0°-30°
M = MED. DIP 30°-60°
S = STEEP DIP 60°-90°

TEST BORING RECORD

BORING NO. B-45D
DATE DRILLED 12-12-73
JOB NO. CH 2920

LAW ENGINEERING TESTING CO

DEPTH FT.	DESCRIPTION	CORE % & TIME SIZE MIN.	ELEV.	REMARKS	R.O.D.
0	Rotary Wash Drilled With Carbide Fishtail To 70.0 ft.		649.3	No Soil Samples Obtained	
			644.3		
			639.3		
			634.3		
			629.3		
			624.3		
			619.3		
			614.3		
40.0			609.3		

BORING AND SAMPLING MEETS ASTM D-1586
CORE DRILLING MEETS ASTM D-5115
PENETRATION IS THE NUMBER OF BLOWS OF 140 LB. HAMMER
FALLING 30 IN. REQUIRED TO DRIVE 1-4 IN. I.D. SAMPLER 1 FT.

UNDISTURBED SAMPLE WATER TABLE, 24 HR.
ROCK CORE RECOVERY WATER TABLE, 1 HR.
STANDARD PENETRATION LOSS OF DRILLING WATER
R.O.D. ROCK QUALITY DESIGNATION

ROCK JOINT:
L = LOW DIP 0°-30°
M = MED. DIP 30°-60°
S = STEEP DIP 60°-90°

TEST BORING RECORD

BORING NO. B-45D1
DATE DRILLED 12-13-73
JOB NO. CH 2920

LAW ENGINEERING TESTING CO

		609.3		REMARKS	R.Q.D.
DEPTH FT.	DESCRIPTION	CORE % & TIME SIZE MIN.	ELEV.		
40.0	Rotary Wash Drilled With Carbide Fishtail To 70.0 ft.				
			604.3		
			599.3		
			594.3		
			589.3		
			584.3		
			579.3		
70.0	Medium To Moderately Hard Very Light Gray Felsic Gneiss With Some Soft And Hard Zones	NQ 100		NW Casing to 70.0 ft. Cored With NQ Wire Line 70.0 ft. to 100.0 ft.	57
		NQ 84	574.3	70.0 ft. to 84.1 ft.: Moderate To Moderately Severe Weathering. Close Joints - Low To Steep Dip.	76
		NQ 100		Severely Weathered Zones (2.5 ft to 72.7 ft, 77.7 ft to 78.1 ft and 80.6 ft to 81.4 ft.)	82
80.0			569.3		

Page 2 of 3

TEST BORING RECORD

BORING AND SAMPLING MEETS ASTM D-1586
CORE DRILLING MEETS ASTM D-3112
PENETRATION IS THE NUMBER OF BLOWS OF 140 LB. HAMMER
FALLING 30 IN. REQUIRED TO DRIVE 1-4 IN. I.D. SAMPLER 1 FT.

UNDISTURBED SAMPLE WATER TABLE, 24 HR.

ROCK CORE RECOVERY WATER TABLE, 1 HR.

STANDARD PENETRATION LOSS OF DRILLING WATER

R.Q.D. ROCK QUALITY DESIGNATION

ROCK JOINT:

L = LOW DIP 0°-30°

M = MED. DIP 30°-60°

S = STEEP DIP 60°-90°

BORING NO. B-4501

DATE DRILLED 12-13-73

JOB NO. CH 2920

LAW ENGINEERING TESTING CO.

Page 27 of 298

		569.3		REMARKS	R.Q.D.
DEPTH FT.	DESCRIPTION	CORE % & TIME SIZE MIN.	ELEV.		
80.0	Medium To Moderately Hard Very Light Gray Felsic Gneiss With Some Soft And Hard Zones	NQ 80		Very Close Poorly Healed Joints - Low To Steep Dip. Occasionally Leached.	36
		NQ 100	564.3		80
84.1	Hard To Very Hard Very Light Gray Felsic Gneiss	NQ 100		84.1 ft to 88.9 ft. Slightly Weathered. Very Close Healed Joints - Low To Steep Dip. Complete Water Loss	100
		NQ 92	559.3		80
88.9	Medium To Moderately Hard Very Light Gray And Light Tannish Gray Felsic Gneiss With Soft Zones And Some Hard Zones	NQ 56		88.9 ft to 100.0 ft.: Severe To Moderate Weathering. Close Joints - Low To Steep Dip. Very Close Poorly Healed Joints - Low To Steep Dip. Occasionally Slightly Leached.	0
		NQ 96	554.3		48
		NQ 96			52
		NQ 100	549.3		75
100.0	Coring Terminated At 100.0 ft. Groundwater At 50 ft After 24 Hours Drilling Water Loss At 88.0 ft.				

Page 3 of 3

TEST BORING RECORD

BORING AND SAMPLING MEETS ASTM D-1586
CORE DRILLING MEETS ASTM D-3112
PENETRATION IS THE NUMBER OF BLOWS OF 140 LB. HAMMER
FALLING 30 IN. REQUIRED TO DRIVE 1-4 IN. I.D. SAMPLER 1 FT.

UNDISTURBED SAMPLE WATER TABLE, 24 HR.

ROCK CORE RECOVERY WATER TABLE, 1 HR.

STANDARD PENETRATION LOSS OF DRILLING WATER

R.Q.D. ROCK QUALITY DESIGNATION

ROCK JOINT:

L = LOW DIP 0°-30°

M = MED. DIP 30°-60°

S = STEEP DIP 60°-90°

BORING NO. B-4501

DATE DRILLED 12-13-73

JOB NO. CH 2920

LAW ENGINEERING TESTING CO.

Appendix 2BB, Revision 1

DEPTH FT.	DESCRIPTION	CORE % & TIME DIES MIN.	ELEV.	REMARKS	% R.O.D.
0	Firm Purple And Tan To Orange And Tan Very Silty Slightly Micaceous Fine To Coarse Sand		650.9		
			645.9	N=15	
			640.9	N=17	
			635.9	N=20	
18.0	Dense Orangish Gray Very Silty Slightly Micaceous Fine To Medium Sand		630.9	N=39	
23.0	Firm Orange And Tannish Gray Very Silty Slightly Micaceous Fine To Coarse Sand		625.9	N=26	
28.0	Hard Grayish Brown Fine To Medium Very Sandy Slightly Micaceous Silt		620.9	N=32	
32.0	Firm Grayish Tan Very Silty Slightly Micaceous Fine To Coarse Sand		615.9	N=23	
37.0	Very Stiff To Hard Gray And Brownish Gray Fine To Medium And Fine To Coarse Very Sandy Silt		610.9	N=26	
40.0					

BORING AND SAMPLING MEETS ASTM D-1586
CORE DRILLING MEETS ASTM D-5113
PENETRATION IS THE NUMBER OF BLOWS OF 140 LB. HAMMER
FALLING 30 IN. REQUIRED TO DRIVE 1-4 IN. I.D. SAMPLER 1 FT.

UNDISTURBED SAMPLE WATER TABLE, 24 HR.

ROCK CORE RECOVERY WATER TABLE, 1 HR.

N. STANDARD PENETRATION LOSS OF DRILLING WATER

R.Q.D. ROCK QUALITY DESIGNATION

ROCK JOINT:

L = LOW DIP 0-30°

M = MED. DIP 30°-60°

S = STEEP DIP 60°-90°

Page 1 of 7 TEST BORING RECORD

BORING NO. B-45E

DATE DRILLED 1-14-74

JOB NO. CH 2920

LAW ENGINEERING TESTING CO.

DEPTH FT.	DESCRIPTION	CORE % & TIME DIES MIN.	ELEV.	REMARKS	% R.O.D.
40.0	Very Stiff To Hard Gray And Brownish Gray Fine To Medium And Fine To Coarse Very Sandy Silt		610.9		
			605.9	N=32	
			600.9	N=30	
52.0	Dense Grayish Brown To Tan And Gray Very Silty Micaceous To Slightly Micaceous Fine To Coarse Sand		595.9	N=37	
			590.9	N=41	
64.0	Very Dense Tannish Gray Silty Slightly Micaceous Fine To Coarse Sand With Small Rock Fragments		585.9	N=75	
68.0	Dense Gray Very Silty Micaceous Fine To Coarse Sand		580.9	N=48	
72.0	Hard Olive Gray Slightly Fine Sandy Very Micaceous Silt		575.9	N=35	
79.0	Partially Weathered Rock That Becomes		570.9	N=50/6"	
80.0					

BORING AND SAMPLING MEETS ASTM D-1586
CORE DRILLING MEETS ASTM D-5113
PENETRATION IS THE NUMBER OF BLOWS OF 140 LB. HAMMER
FALLING 30 IN. REQUIRED TO DRIVE 1-4 IN. I.D. SAMPLER 1 FT.

UNDISTURBED SAMPLE WATER TABLE, 24 HR.

ROCK CORE RECOVERY WATER TABLE, 1 HR.

N. STANDARD PENETRATION LOSS OF DRILLING WATER

R.Q.D. ROCK QUALITY DESIGNATION

Page 2 of 7 TEST BORING RECORD

BORING NO. B-45E

DATE DRILLED 1-14-74

JOB NO. CH 2920

LAW ENGINEERING TESTING CO.

DEPTH FT.	DESCRIPTION	CORE % & TIME SIZE MIN.	ELEV.	REMARKS	LOG
80.0	Partially Weathered Rock That Becomes Orange And Olive Gray Fine Sandy Very Micaceous Silt				
84.1	Very Soft To Medium Tan And Very Light Gray Felsic Schist	NQ 46	565.9	N=50/1"	0
		NQ 88	560.9	NQ Wire Line - 84.1 ft to 250.1 ft. Complete Weathering (84.1 ft to 86.3 ft) 86.3 ft to 109.4 ft. Moderately Severe To Very Severe Weathering. Very Close Joints - Low To Steep Dip. Very Close Healed Joints - Low To Steep Dip. Foliation Near Vertical	0
		NQ 60	555.9	1" Quartzite Lens (95.3 ft.)	0
		NQ 16	550.9	109.4 ft to 113.6 ft. Slightly Weathered. Very Close Healed Joints - Low To Steep Dip.	0
101.0	Moderately Hard To Very Hard Very Light Tannish Gray To White Quartzite With Soil Zones	NQ 20		Some Leached Quartz Veins Throughout.	0
		NQ 12	545.9	Quartzite Rich Zone (111.3 ft. to 112.5 ft.)	0
		NQ 16		113.6 ft. to 153.3 ft. Moderately Weathered. Moderately Close To Close Joints - Low To Steep Dip. Very Close Healed Joints - Low To Steep Dip.	0
109.2	Hard And Moderately Hard Medium Light Gray Mafic Gneiss With Very Hard White Quartzite Interlayers	NQ 92	540.9		80
		NQ 88	535.9	2 Inch Quartz Vein (114.2 ft.)	88
116.5	Very Hard Very Light Gray Quartzite	NQ 76		Moderately Severe Weathering (113.6 ft to 114.2 ft, 119.3 ft to 123.0 ft And 147.9 ft to 148.4 ft.)	56
117.8	Hard Medium Light Gray Mafic Gneiss	NQ 62	530.9		46

BORING AND SAMPLING MEETS ASTM D-1586
CORE DRILLING MEETS ASTM D-2113
PENETRATION IS THE NUMBER OF BLOWS OF 140 LB. HAMMER FALLING 30 IN. REQUIRED TO DRIVE 1 1/2 IN. I.D. SAMPLER 1 FT.
UNDISTURBED SAMPLE WATER TABLE, 1 HR.
ROCK CORE RECOVERY
N = STANDARD PENETRATION LOSS OF DRILLING WATER
R.Q.D. ROCK QUALITY DESIGNATION

Page 3 of 7 TEST BORING RECORD

BORING NO. B-45E
DATE DRILLED 1-14-74
JOB NO. CH 2920

ROCK JOINT:
L = LOW DIP 0°-30°
M = MED. DIP 30°-60°
S = STEEP DIP 60°-90°

LAW ENGINEERING TESTING CO.

DEPTH FT.	DESCRIPTION	CORE % & TIME SIZE MIN.	ELEV.	REMARKS	LOG
120.0	Hard Medium Light Gray Mafic Gneiss	NQ 62			46
121.5	Medium To Moderately Hard Very Light Gray Felsic Gneiss	NQ 68	525.9	Slightly Weathered (149.2 ft to 150.7 ft.)	40
		NQ 96			40
126.0	Hard Very Light Gray Felsic Gneiss	NQ 88	520.9		48
		NQ 100			72
		NQ 100	515.9	Top Of Continuous Rock At 129.0 ft. NW Casing to 130.0 ft.	48
		NQ 92			92
		NQ 100	510.9		100
		NQ 68			48
		NQ 100	505.9		92
147.4	Medium To Moderately Hard Light Olive Gray Mafic Gneiss Becoming Moderately Hard To Hard Medium Light Gray Mafic Gneiss	NQ 90	500.9		58
		NQ 86	495.9	Joint Terminate Against Apparent Offset (155.1 ft.)	66
157.2	Very Hard Light Bluish Gray Felsic Gneiss	NQ 100	490.9		94
158.7					
159.5	Hard Medium Light Gray Mafic Gneiss				
160.0					

BORING AND SAMPLING MEETS ASTM D-1586
CORE DRILLING MEETS ASTM D-2113
PENETRATION IS THE NUMBER OF BLOWS OF 140 LB. HAMMER FALLING 30 IN. REQUIRED TO DRIVE 1 1/2 IN. I.D. SAMPLER 1 FT.
UNDISTURBED SAMPLE WATER TABLE, 1 HR.
ROCK CORE RECOVERY
N = STANDARD PENETRATION LOSS OF DRILLING WATER
R.Q.D. ROCK QUALITY DESIGNATION

Page 4 of 7 TEST BORING RECORD

BORING NO. B-45E
DATE DRILLED 1-14-74
JOB NO. CH 2920

ROCK JOINT:
L = LOW DIP 0°-30°
M = MED. DIP 30°-60°
S = STEEP DIP 60°-90°

LAW ENGINEERING TESTING CO.

DEPTH FT.	DESCRIPTION	CORE % & TIME SIZE MIN.	ELEV.	REMARKS	R.Q.D.
160.0	Hard Light Gray Felsic Gneiss (Gradational Contact Zone)	NQ 100		153.3 ft to 250.1 ft. Slight To Very Slight Weathering. Very Close Healed And Filled Joints With Calcite And Quartz. Minor Chlorite and epidote - Very Few Leached - Low To Steep Dip.	100
163.8	Hard Very Light Greenish Gray Sericitic Felsic Gneiss	NQ 92	485.9	1/2 Inch Schistose Zone - Low Dip (161.1 ft.) Moderate Weathering (165.6 ft to 167.3 ft And 168.6 ft to 169.7 ft.)	100
169.7	Very Hard Light Bluish Gray Felsic Gneiss	NQ 90	480.9		98
171.5	Hard Very Light Greenish Gray Felsic Gneiss (Borderline Mafic)	NQ 100			100
173.7	Very Hard Light Bluish Gray Felsic Gneiss	NQ 100	475.9		100
		NQ 100	470.9		100
		NQ 100	465.9	1/4 Inch Very Steeply Dipping Quartz Vein (182.0 ft to 183.5 ft.) Traces Of Chalcopryrite And Nematite In 1/4 Inch Steep Dip Quartz Vein (186.5 to 187.0 ft.)	100
		NQ 100	460.9		100
192.7	Hard Greenish Gray To Medium Light Gray Mafic Gneiss	NQ 100	455.9	Schistose Zone At Contact (191.7 ft.) Calcite And Muscovite In Joint Filling (192.7 ft - 194.0 ft.)	100
194.0	Very Hard Light Bluish Gray Felsic Gneiss	NQ 100			100
200.0			450.9		100

BORING AND SAMPLING MEETS ASTM D-1586
CORE DRILLING MEETS ASTM D-3115
PENETRATION IS THE NUMBER OF BLOWS OF 140 LB. HAMMER
FALLING 30 IN. REQUIRED TO DRIVE 1-4 IN. I.D. SAMPLER 1 FT.

UNDISTURBED SAMPLE WATER TABLE, 24 HR.

ROCK CORE RECOVERY WATER TABLE, 1 HR.

N. STANDARD PENETRATION LOSS OF DRILLING WATER

R.Q.D. ROCK QUALITY DESIGNATION

ROCK JOINT:

L = LOW DIP 0°-30°

M = MED. DIP 30°-60°

S = STEEP DIP 60°-90°

Page 5 of 7 TEST BORING RECORD

BORING NO. B-45E

DATE DRILLED 1-14-74

JOB NO. CH 2920

LAW ENGINEERING TESTING CO.

DEPTH FT.	DESCRIPTION	CORE % & TIME SIZE MIN.	ELEV.	REMARKS	R.Q.D.
200.0	Very Hard Light Bluish Gray Felsic Gneiss	NQ 100			100
		NQ 100	445.9	Medium Dip Brecciated Zone (205.5 ft to 205.9 ft.)	100
206.1	Hard Medium Light Gray Mafic Gneiss	NQ 100	440.9		98
214.0	Very Hard Light Bluish Gray Felsic Gneiss	NQ 100	435.9		100
		NQ 100	430.9		100
		NQ 100	425.9		100
		NQ 100	420.9		100
		NQ 100	415.9	Steep Dip Brecciated Zone With Quartzite(?) Fragments In Actinolite, Chlorite, Quartz And Calcite (230.0 ft - 230.8 ft.)	100
236.7	Hard Medium Light Gray Mafic Gneiss	NQ 100	410.9		100
240.0					

BORING AND SAMPLING MEETS ASTM D-1586
CORE DRILLING MEETS ASTM D-3115
PENETRATION IS THE NUMBER OF BLOWS OF 140 LB. HAMMER
FALLING 30 IN. REQUIRED TO DRIVE 1-4 IN. I.D. SAMPLER 1 FT.

UNDISTURBED SAMPLE WATER TABLE, 24 HR.

ROCK CORE RECOVERY WATER TABLE, 1 HR.

N. STANDARD PENETRATION LOSS OF DRILLING WATER

R.Q.D. ROCK QUALITY DESIGNATION

ROCK JOINT:

L = LOW DIP 0°-30°

M = MED. DIP 30°-60°

S = STEEP DIP 60°-90°

Page 6 of 7 TEST BORING RECORD

BORING NO. B-45E

DATE DRILLED 1-14-74

JOB NO. CH 2920

LAW ENGINEERING TESTING CO.

DEPTH FT.	DESCRIPTION	CORE % & TIME SIZE MIN.	ELEV.	REMARKS	R.O.D.
40.0	Hard Medium Light Gray Mafic Gneiss	NQ 100			100
243.1	Very Hard Light Bluish Gray Felsic Gneiss	NQ 100	405.9		100
250.1	Coring Terminated At 250.1 ft. Drilling Water Losses At 100.0 ft., 114.0 ft and 121.0 ft.	NQ 100	400.9		100

BORING AND SAMPLING MEETS ASTM D-1586
CORE DRILLING MEETS ASTM D-5115
PENETRATION IS THE NUMBER OF BLOWS OF 140 LB. HAMMER
FALLING 30 IN. REQUIRED TO DRIVE 1-1/4 IN. I.D. SAMPLER 1 FT.

UNDISTURBED SAMPLE WATER TABLE, 84 HR.

ROCK CORE RECOVERY WATER TABLE, 1 HR.

STANDARD PENETRATION LOSS OF DRILLING WATER

R.O.D. ROCK QUALITY DESIGNATION

ROCK JOINT:

L = LOW DIP 0°-30°

M = MED. DIP 30°-60°

S = STEEP DIP 60°-90°

Page 7 of 7

TEST BORING RECORD

BORING NO. B-45E

DATE DRILLED 1-14-74

JOB NO. CH 2920

LAW ENGINEERING TESTING CO.

Page 31 of 298

DEPTH FT.	DESCRIPTION	CORE % & TIME SIZE MIN.	ELEV.	REMARKS	R.O.D.
0	Dense Tan Red Micaceous Silty Fine To Coarse Sand And Quartz Fragments		646.0	N=37	
7.0	Firm Tan Red Micaceous Silty Fine To Coarse Sand And Quartz Rock Fragments		641.0	N=18	
			636.0	N=21	
19.0	Dense Tan Red Micaceous Silty Fine To Coarse Sand And Quartz Fragments		631.0	N=33 No Recovery	
22.0	Very Stiff Gray Tan Micaceous Fine To Medium Sandy Silt		626.0	N=29	
28.0	Hard Black And Brown Micaceous Fine To Coarse Sandy Silt		621.0	N=70	
31.0	Hard Green Brown Fine Sandy Very Micaceous Silt		616.0	N=34	
38.0	Very Dense Black And Tan Very Silty Fine To Coarse Sand With Gravel		611.0	N=73	
40.0					

BORING AND SAMPLING MEETS ASTM D-1586
CORE DRILLING MEETS ASTM D-5115
PENETRATION IS THE NUMBER OF BLOWS OF 140 LB. HAMMER
FALLING 30 IN. REQUIRED TO DRIVE 1-1/4 IN. I.D. SAMPLER 1 FT.

UNDISTURBED SAMPLE WATER TABLE, 84 HR.

ROCK CORE RECOVERY WATER TABLE, 1 HR.

STANDARD PENETRATION LOSS OF DRILLING WATER

R.O.D. ROCK QUALITY DESIGNATION

ROCK JOINT:

L = LOW DIP 0°-30°

M = MED. DIP 30°-60°

S = STEEP DIP 60°-90°

Page 1 of 5

TEST BORING RECORD

BORING NO. B-45F

DATE DRILLED 12-27-73

JOB NO. CH 2920

LAW ENGINEERING TESTING CO.

Appendix 2BB, Revision 1

DEPTH FT.	DESCRIPTION	CORE % & TIME SIZE MIN.	ELEV.	REMARKS	R.Q.D.
40.0	Very Dense Black And Tan Very Silty Fine To Coarse Sand With Gravel		611.0		
44.0	Hard Brown Tan To Tan Micaceous Fine To Coarse Very Sandy Silt		606.0	N=45	
			601.0	N=51	
53.0	Hard Tan Slightly Micaceous Fine To Coarse Sandy Silt		596.0	N=40	
56.0	Hard Light Brown Fine Sandy Micaceous Silt		591.0	N=60	
63.0	Hard Tan To Gray Tan Micaceous Fine To Coarse Very Sandy Silt		586.0	N=43	
			581.0	N=56	
			576.0	N=65	
77.0	Partially Weathered Rock That Becomes Green Brown Fine Sandy Very Micaceous Silt When Sampled		571.0	N=50/5"	
80.0					

BORING AND SAMPLING MEETS ASTM D-1586
CORE DRILLING MEETS ASTM D-2112
PENETRATION IS THE NUMBER OF BLOWS OF 140 LB. HAMMER
FALLING 30 IN. REQUIRED TO DRIVE 1-1/4 IN. I.D. SAMPLER 1 FT.

UNDISTURBED SAMPLE WATER TABLE, 24 HR.

ROCK CORE RECOVERY WATER TABLE, 1 HR.

N - STANDARD PENETRATION LOSS OF DRILLING WATER

R.Q.D. ROCK QUALITY DESIGNATION

ROCK JOINT:

L = LOW DIP 0°-30°

M = MED. DIP 30°-60°

S = STEEP DIP 60°-90°

Page 2 of 5 TEST BORING RECORD

BORING NO. B-45F

DATE DRILLED 12-27-73

JOB NO. CH 2920

LAW ENGINEERING TESTING CO.

DEPTH FT.	DESCRIPTION	CORE % & TIME SIZE MIN.	ELEV.	REMARKS	R.Q.D.
80.0	Partially Weathered Rock That Becomes Green Brown Fine Sandy Very Micaceous Silt When Sampled		566.0	N=50/3"	
86.5	Very Soft Olive-Gray To Tannish Olive- Gray Mafic Gneiss (Silt - Hard Fine Sandy Very Micaceous Silt)	NQ 0	561.0	NQ Wire Line - 86.5 ft to 200.0 ft. 86.5 ft to 107.6 ft.: Complete Weathering. Remnants of Quartz Veins Throughout.	0
		NQ 0	556.0	N=50/5" 107.6 ft. to 110.2 ft.: Moderately Weathered. Close Severely Weathered Joints - Low To Medium Dip. Dip Of Foliation Varies - Low To Steep Dip.	0
		64	551.0	Steeply Dipping Felsic Gneiss Zone With Some Quartzite; Slight Brecciation Along Contact With Mafic Gneiss (111.4 ft to 111.9 ft.)	0
		100	546.0	1 Inch Thick Steeply Dipping Leached Brecciated (?) Zone With Chlorite, Actinolite And Quartz (113.6 - 114.8 ft.)	0
103.0	Very Soft Grayish-Tan Felsic Gneiss (Silt - Very Dense Very Silty Fine To Coarse Sand With Quartz Pebbles)	64	541.0	Complete Water Loss	60
107.6	Moderately Hard To Hard Very Light Tannish Gray Quartzitic Felsic Gneiss	80	536.0	NW Casing to 111.5 ft. Moderately Weathered (110.2 ft. to 114.7 ft.) Very Slightly Weathered (114.7 ft to 116.5 ft.) Moderately Severe To Severely Weathered (116.5 ft to 120.6 ft.)	88
110.2	Moderately Hard To Hard Olive-Gray To Medium Light Gray Mafic Gneiss	100	531.0	110.2 ft to 120.6 ft.: Close Joints - Low To Steep Dip. Very Close Healed Joints - Low To Steep Dip.	88
116.7	Medium To Soft Olive Gray To Tannish Brown Mafic Gneiss	88			44
120.0		88		Scattered Quartz Stringers.	32

BORING AND SAMPLING MEETS ASTM D-1586
CORE DRILLING MEETS ASTM D-2112
PENETRATION IS THE NUMBER OF BLOWS OF 140 LB. HAMMER
FALLING 30 IN. REQUIRED TO DRIVE 1-1/4 IN. I.D. SAMPLER 1 FT.

UNDISTURBED SAMPLE WATER TABLE, 24 HR.

ROCK CORE RECOVERY WATER TABLE, 1 HR.

N - STANDARD PENETRATION LOSS OF DRILLING WATER

R.Q.D. ROCK QUALITY DESIGNATION

ROCK JOINT:

L = LOW DIP 0°-30°

M = MED. DIP 30°-60°

S = STEEP DIP 60°-90°

Page 3 of 5 TEST BORING RECORD

BORING NO. B-45F

DATE DRILLED 12-27-73

JOB NO. CH 2920

LAW ENGINEERING TESTING CO.

DEPTH FT.	DESCRIPTION	CORE SIZE MIN.	ELEV.	REMARKS	FOOT
120.0	Medium To Soft Olive Gray To *	NQ		Top Of Continuous Rock At 120.6 ft	32
120.6	Moderately Hard Very Light Gray Sericitic, Quartzitic Felsic Gneiss	88		Steeply Dipping Brecciated Zone At Mafic/Felsic Contact - 1 to 2 Inches Thick (120.6 ft.)	76
123.6	Very Hard Very Light Gray Quartzite With Interlayered Moderately Hard Tan And Light Gray Felsic Schist	92	526.0	120.6 ft. to 149.2 ft.: Moderate Weathering. Moderately Close To Close Joints - Low To Steep Dip. Very Close Healed And Quartz Filled Joints - Low To Steep Dip.	76
127.1	Moderately Hard Very Light Tannish Gray Sericitic, Quartzitic Felsic Gneiss	88	521.0		80
		100			100
		96			96
134.8	Very Hard Very Light Gray Quartzite	96	516.0		64
136.1	Moderately Hard To Hard Very Light **				
137.2	Hard Very Light Tannish Gray Felsic Gneiss	100			90
139.7	Very Hard Very Light Gray Quartzite		511.0		
140.1	Moderately Hard Light Olive Gray Hard Medium Light Gray Mafic Gneiss	100			100
		100			100
		96			96
146.8	Hard To Very Hard Very Light Tannish Gray To Very Light Gray Felsic Gneiss	84	506.0	Slickensided Surfaces: Low Dip, 143.2 ft. Medium Dip, 143.5 ft. Medium Dip, 144.2 ft. Medium Dip, 146.1 ft.	74
			501.0	149.2 ft to 156.0 ft.: Slightly Weathered. Very Close Healed And Filled Joints - Low To Steep Dip - Many Leached.	100
		100			100
			496.0		
				156.0 ft to 200.0 ft.: Slight To Very Slight Weathering.	100
		100			100
			491.0		

160.0 BORING AND SAMPLING MEETS ASTM D-1585 * Tannish Brown Mafic Gneiss Page 4 of 5
CORE DRILLING MEETS ASTM D-5115 ** Tannish Gray Sericitic, Quartzitic Felsic Gneiss
PENETRATION IS THE NUMBER OF BLOWS OF 140 LB. HAMMER FALLING 30 IN. REQUIRED TO DRIVE 1/4 IN. I.D. SAMPLER 1 FT.

UNDISTURBED SAMPLE WATER TABLE, 84 HR. ROCK JOINT: L = LOW DIP 0°-30°
ROCK CORE RECOVERY WATER TABLE, 1 HR. DATE DRILLED 12-27-73
N = STANDARD PENETRATION LOSS OF DRILLING WATER JOB NO. CH 2920
R.O.Q. ROCK QUALITY DESIGNATION M = MED. DIP 30°-60° LAW ENGINEERING TESTING CO.
S = STEEP DIP 60°-90°

DEPTH FT.	DESCRIPTION	CORE SIZE MIN.	ELEV.	REMARKS	FOOT
160.0	Very Hard Very Light Gray Felsic Gneiss	NQ		Occasional Low To Steep Dipping Thin Schistose Zones (156.0 ft to 169.7 ft.)	100
		100			
			486.0	Thin Calcite Filled Steeply Dipping Schistose Zone Cross-Cutting A Quartz, Calcite Brecciated Chlorite Zone (163.5 ft.)	
167.0	Hard Medium Light Gray Mafic Gneiss			Zone Of Mafic Gneiss (165.9 ft to 166.2 ft.)	100
167.6	Hard To Very Hard Very Light Gray Felsic Gneiss	100	481.0	Very Close Healed Calcite And Chlorite Filled Joints - Low To Steep Dip.	
		100			100
			476.0		
		100			100
177.9	Hard Medium Light Gray Mafic Gneiss	100		Numerous Quartz Rich Zones And Quartz Stringers (170.2 ft to 176.0 ft.)	100
178.7	Hard To Very Hard Very Light Gray Felsic Gneiss		471.0	Quartz Veins: Steep Dip - 199.5 ft. Low Dip - 177.4 ft. Low Dip - 183.1 ft.	
				Quartz, Calcite And Chlorite At Steep Contact With Mafic Gneiss (177.9 ft.)	96
		100			
			466.0	Severe Weathering (186.3 ft. to 186.4 ft.)	
186.4	Hard Light Olive Gray Mafic Gneiss			Very Steep Dipping To Vertical Schistose Zone With Quartz, Calcite And Chlorite (178.7 ft. to 180.4 ft., 181.4 ft to 182.5 ft.)	100
187.6	Very Hard Very Light Gray Felsic Gneiss	100	461.0		
				Schistose Zone Of Chlorite And Quartz - Low Dip. (192.1 ft to 192.3 ft.)	100
193.3	Hard Medium Light Gray Mafic Gneiss	100	456.0		
194.9	Hard Very Light Gray Felsic Gneiss				
195.7	Hard Medium Light Gray Mafic Gneiss				
196.4	Very Hard Very Light Gray Felsic Gneiss	100			
			451.0		

200.0 BORING AND SAMPLING MEETS ASTM D-1585 * Coring Terminated At 200.0 ft. Page 5 of 5
CORE DRILLING MEETS ASTM D-5115 ** Drilling Water Loss At 109.0 ft. TEST BORING RECORD
PENETRATION IS THE NUMBER OF BLOWS OF 140 LB. HAMMER FALLING 30 IN. REQUIRED TO DRIVE 1/4 IN. I.D. SAMPLER 1 FT.

UNDISTURBED SAMPLE WATER TABLE, 84 HR. ROCK JOINT: L = LOW DIP 0°-30°
ROCK CORE RECOVERY WATER TABLE, 1 HR. DATE DRILLED 12-27-73
N = STANDARD PENETRATION LOSS OF DRILLING WATER JOB NO. CH 2920
R.O.Q. ROCK QUALITY DESIGNATION M = MED. DIP 30°-60° LAW ENGINEERING TESTING CO.
S = STEEP DIP 60°-90°

DEPTH FT.	DESCRIPTION	CORE % & TIME SIZE MIN. ELEV.	REMARKS	R.Q.D.
0	Stiff Tan Purple Micaceous Fine To Coarse Sandy Silt	649.3		
		644.3	N=13	
8.0	Very Stiff Tan Purple Micaceous Fine To Coarse Very Sandy Silt	639.3	N=25	
12.0	Dense Black Brown Micaceous Very Silty Fine To Coarse Sand	634.3	N=37	
18.0	Dense Tan Pink Micaceous Very Silty Fine To Coarse Sand	629.3	N=36	
24.0	Hard Tan Red Micaceous Fine To Medium Very Sandy Silt	624.3	N=30	
27.0	Firm Gray Pink Micaceous Very Silty Fine To Coarse Sand	619.3	N=28	
		614.3	N=27	
38.0	Hard Pink Brown Fine Sandy Micaceous Silt	609.3	N=68	

BORING AND SAMPLING MEETS ASTM D-1586
CORE DRILLING MEETS ASTM D-2113
PENETRATION IS THE NUMBER OF BLOWS OF 140 LB. HAMMER
FALLING 30 IN. REQUIRED TO DRIVE 1.0 IN. I.D. SAMPLER 1 FT.

UNDISTURBED SAMPLE WATER TABLE, 24 HR.

ROCK JOINT:

L = LOW DIP 0-30°

M = MED. DIP 30-60°

S = STEEP DIP 60-90°

N = STANDARD PENETRATION LOSS OF DRILLING WATER

R.Q.D. ROCK QUALITY DESIGNATION

Page 1 of 5 TEST BORING RECORD

BORING NO. B-45G

DATE DRILLED 2-6-74

JOB NO. CH 2920

LAW ENGINEERING TESTING CO.

DEPTH FT.	DESCRIPTION	CORE % & TIME SIZE MIN. ELEV.	REMARKS	R.Q.D.
40.0	Hard Pink Brown Fine Sandy Micaceous Silt	609.3		
42.0	Dense Gray Tan To Gray Micaceous Silty Fine To Coarse Sand	604.3	N=46	
		599.3	N=45	
		594.3	N=50	
		589.3	N=49	
		584.3	N=42	
		579.3	N=50/6"	
70.0	Partially Weathered Rock That Becomes Tan Gray Micaceous Silty Fine To Coarse Sand When Sampled	574.3	N=50/6"	
77.5	Very Soft Very Light Gray Felsic Gneiss (Partially Weathered Rock)	NQ 92	Carbide Bit Refusal At 77.5 ft.	
80.0		569.3		0

BORING AND SAMPLING MEETS ASTM D-1586
CORE DRILLING MEETS ASTM D-2113
PENETRATION IS THE NUMBER OF BLOWS OF 140 LB. HAMMER
FALLING 30 IN. REQUIRED TO DRIVE 1.0 IN. I.D. SAMPLER 1 FT.

UNDISTURBED SAMPLE WATER TABLE, 24 HR.

ROCK JOINT:

L = LOW DIP 0-30°

M = MED. DIP 30-60°

S = STEEP DIP 60-90°

N = STANDARD PENETRATION LOSS OF DRILLING WATER

Page 2 of 5 TEST BORING RECORD

BORING NO. B-45G

DATE DRILLED 2-6-74

JOB NO. CH 2920

LAW ENGINEERING TESTING CO.

DEPTH FT.	DESCRIPTION	CORE SIZE MIN.	TIME ELEV.	REMARKS	R.Q.D.
10.0	Very Soft Very Light Gray Felsic Gneiss (Partially Weathered Rock)	NQ 96	569.3	77.5 ft to 102.4 ft.: Severe Weathering. (Partially Weathering Rock: Very Light Gray Silty Fine To Coarse Sand) Close To Very Close Healed Joints - Medium To Steep Dip. Very Close Joints - Low To Steep Dip.	0
		92	564.3		0
		12			0
		20	559.3		0
		40			0
		88	554.3		0
		72			0
		96	549.3		0
02.4	Very Hard White Quartz And Soil	100		102.4 ft to 115.0 ft.: Moderate To Moderately Severe Weathering. Close To Very Close Healed Joints - Medium To Steep Dip.	0
		3	544.3	96% Loss (102.4 ft - 107.6 ft.)	0
		0			0
07.6	Medium Very Light Gray Felsic Gneiss	56	539.3		0
09.5	Medium Dark Yellowish Orange Felsic Schist	36			0
13.5	— ? — ? — ? — ? — Moderately Hard Medium Gray Mafic Gneiss	0	534.3	115.0 to 119.8 ft.: Slight To Moderate Weathering. Close To Very Close Healed Joints - Medium To Steep Dip. Close To Very Close Joints - Low To Steep Dip.	0
		28			2
120.0		100	529.3		100

BORING AND SAMPLING MEETS ASTM D-1586
CORE DRILLING MEETS ASTM D-2113
PENETRATION IS THE NUMBER OF BLOWS OF 140 LB. HAMMER
FALLING 30 IN. REQUIRED TO DRIVE 1.4 IN. I.D. SAMPLER 1 FT.

UNDISTURBED SAMPLE WATER TABLE, 24 HR.
ROCK CORE RECOVERY WATER TABLE, 1 HR.
N - STANDARD PENETRATION LOSS OF DRILLING WATER
R.Q.D. ROCK QUALITY DESIGNATION

ROCK JOINT:
L = LOW DIP 0°-30°
M = MED. DIP 30°-60°
S = STEEP DIP 60°-90°

TEST BORING RECORD

BORING NO. B-45G
DATE DRILLED 2-6-74
JOB NO. CH 2920

LAW ENGINEERING TESTING CO. Page 35 of 298

DEPTH FT.	DESCRIPTION	CORE SIZE MIN.	TIME ELEV.	REMARKS	R.Q.D.
120.0	Moderately Hard Medium Gray Mafic *	NQ	529.3	119.8 ft to 124.8 ft.: Moderate Weathering. Very Close Healed Joints - Low To Medium Dip.	10
121.0	Soft And Medium Very Light Gray Felsic Schist	20			20
		40	524.3	Complete Drilling Water Loss 124.8 ft to 126.4 ft.: Slight Weathering. Close Healed Joints - Medium Dip. 126.4 ft to 132.7 ft.: Moderate Weathering. Very Close Healed And Slightly Leached Joints - Medium Steep Dip.	100
124.8	Very Hard Very Light Gray White Quartzite	100			100
129.0	Medium Very Light Gray Felsic Gneiss	50	519.3	Top Of Continuous Rock At 133.6 ft. 132.7 ft to 138.0 ft.: Slight To Moderate Weathering. Very Close Healed And Calcite Filled Joints.	50
132.0	Medium Medium Light Gray Felsic Schist	85 100		Very Severely Weathered Zone (133.2 133.4 ft.)	85
134.0	Hard Medium Gray Mafic Gneiss	100 100	514.3	138.0 ft to 144.3 ft.: Moderate Weathering. Very Close Healed And Some Leached Joints - Medium To Steep Dip.	100
		50			50
138.0	Hard Very Light Gray Felsic Gneiss	60 100	509.3	144.3 ft to 151.0 ft.: Slight To Moderate Weathering. Very Close Healed And Chlorite Filled Joints, Rarely Leached - Low To Steep Dip.	60
		85 40			85
		100			100
		70	504.3	S-Slickensided Surface 145.4 ft.	70
144.5	Hard Medium Blue Gray Mafic Gneiss	80 60			80
		50			50
		100			100
		100	499.3	S-Slickensided Surface 148.2 ft.	100
151.0	Hard Very Light Gray Felsic Gneiss	100 80		151.0 to 153.0 ft.: Slight To Moderate Weathering. Very Close Healed Joints - Low To Steep Dip.	100
153.0	Moderately Hard To Hard Light Olive **	85			85
153.9	Hard To Very Hard Very Light Gray Felsic Gneiss	100	494.3	1/2 - 1 Inch Quartzite And Calcite Veins - Low To Medium Dip (154.5 - 155.7 ft.)	100
		92	489.3		92
160.0					

BORING AND SAMPLING MEETS ASTM D-1586 * Gneiss
CORE DRILLING MEETS ASTM D-2113 ** Gray Mafic Gneiss
PENETRATION IS THE NUMBER OF BLOWS OF 140 LB. HAMMER
FALLING 30 IN. REQUIRED TO DRIVE 1.4 IN. I.D. SAMPLER 1 FT.

UNDISTURBED SAMPLE WATER TABLE, 24 HR.
ROCK CORE RECOVERY WATER TABLE, 1 HR.
N - STANDARD PENETRATION LOSS OF DRILLING WATER
R.Q.D. ROCK QUALITY DESIGNATION

ROCK JOINT:
L = LOW DIP 0°-30°
M = MED. DIP 30°-60°
S = STEEP DIP 60°-90°

TEST BORING RECORD

BORING NO. B-45G
DATE DRILLED 2-6-74
JOB NO. CH 2920

LAW ENGINEERING TESTING CO.

Appendix 2BB, Revision 1

DEPTH FT.	DESCRIPTION	CORE % & TIME DIE MIN.	489.3 ELEV.	REMARKS	% R.Q.D.
160.0	Hard Very Light Gray Felsic Gneiss	NQ 92		153.0 ft to 193.0 ft.: Very Slight Weathering. Close Healed Joints, Some Calcite Filled - Low To Steep Dip.	92
			484.3	1/8 Inch Chlorite Vein (165.2 ft.)	100
165.0	Hard Interlayered And Interfingering Very Light Gray Felsic Gneiss And Medium Light Gray Mafic Gneiss	100		Schistose Zone With Slick Surface - Medium Dip (162.0 ft.)	100
		100	479.3		100
		100	474.3		90
174.0	Hard To Very Hard Very Light Gray Felsic Gneiss	90			90
		86	469.3	Mafic Gneiss (181.4 - 181.8 ft.)	86
183.4	Hard Medium Gray Mafic Gneiss				
184.4	Hard To Very Hard Very Light Gray Felsic Gneiss	92	464.3		92
		100	459.3		100
193.0	Coring Terminated At 193.0 ft. Groundwater At 64.8 ft After 24 Hours Drilling Water Loss At 124.0 ft.		454.3		

BORING AND SAMPLING MEETS ASTM D-1586
CORE DRILLING MEETS ASTM D-3113
PENETRATION IS THE NUMBER OF BLOWS OF 140 LB. HAMMER
FALLING 30 IN. REQUIRED TO DRIVE 1-4 IN. I.D. SAMPLER 1 FT.

UNDISTURBED SAMPLE WATER TABLE, 24 HR.

ROCK CORE RECOVERY WATER TABLE, 1 HR.

STANDARD PENETRATION LOSS OF DRILLING WATER

R.Q.D. ROCK QUALITY DESIGNATION

ROCK JOINT:

L = LOW DIP 0°-30°

M = MED. DIP 30°-60°

S = STEEP DIP 60°-90°

Page 5 of 5

TEST BORING RECORD

BORING NO. B-45G

DATE DRILLED 2-6-74

JOB NO. CH 2920

LAW ENGINEERING TESTING CO.

Page 36 of 298

DEPTH FT.	DESCRIPTION	CORE % & TIME DIE MIN.	624.7 ELEV.	REMARKS	% R.Q.D.
0	Very Stiff Tan Red Fine to Medium Sandy Clayey Silt				
			619.7		
	Silty Fine To Coarse Sand Layer @ 5 ft.			N=27	
7.0	Very Stiff Tan Fine Sandy Very Micaceous Silt		614.7	N=23	
				N=26	
			609.7	N=28	
			604.7	N=37	
20.0	Hard To Very Stiff Green Tan Fine Sandy Very Micaceous Silt		599.7	N=25	
			594.7	N=50/1" No Recovery Carbide Bit Refusal And Top Of Continuous Rock At 34.3 ft	
27.5	Very Stiff To Hard White And Tan Fine Sandy Silt				
30.0	Partially Weathered Rock		589.7	34.3 ft - 61.0 ft: Very Slight Weathering. Very Close Healed Joints - Medium Dip. Dark Gray Inclusions (Xenoliths)	77
34.3	Hard To Very Hard Very Light Gray to Light Blue Gray Felsic Gneiss	NX 100	584.7		
40.0					

BORING AND SAMPLING MEETS ASTM D-1586
CORE DRILLING MEETS ASTM D-3113
PENETRATION IS THE NUMBER OF BLOWS OF 140 LB. HAMMER
FALLING 30 IN. REQUIRED TO DRIVE 1-4 IN. I.D. SAMPLER 1 FT.

UNDISTURBED SAMPLE WATER TABLE, 24 HR.

ROCK CORE RECOVERY WATER TABLE, 1 HR.

STANDARD PENETRATION LOSS OF DRILLING WATER

R.Q.D. ROCK QUALITY DESIGNATION

ROCK JOINT:

L = LOW DIP 0°-30°

M = MED. DIP 30°-60°

S = STEEP DIP 60°-90°

Page 1 of 2

TEST BORING RECORD

BORING NO. B-46

DATE DRILLED 7-13-73

JOB NO. CH 2920

LAW ENGINEERING TESTING CO.

Appendix 2BB, Revision 1

DEPTH FT.	DESCRIPTION	CORE % & TIME SIZE MIN.	ELEV.	REMARKS	R.Q.D.
49.0	Hard to Very Hard Very Light Gray to Light Blue Gray Felsic Gneiss	NX 100		Close Joints, Generally Smooth and Clean - Low to Medium Dip (34.4 ft - 42.0 ft)	77
		NX	579.7		
		96		↖ S with Purple and Black Oxide Coating - Rough Leached Zone (48.5 ft - 49.2 ft)	93
			574.7		
				Close to Very Close Joints - Rough-Coated with Purple and Black Oxide Low to Steep Dip (50.2 ft - 53.0 ft)	
			569.7	Moderately Severe Weathering Zone (52.2 ft - 52.5 ft)	
		97		Close Joints - Calcite and Epidote Coated - Medium Dip (52.5 ft - 61.0 ft)	93
			564.7		
61.0	Coring Terminated @ 61.0 ft. Groundwater @ 39 ft After 24 Hours. Drilling Water Loss At 39.5 ft.		559.7		

BORING AND SAMPLING MEETS ASTM D-1585
CORE DRILLING MEETS ASTM D-3113
PENETRATION IS THE NUMBER OF BLOWS OF 140 LB. HAMMER
FALLING 30 IN. REQUIRED TO DRIVE 1-4 IN. I.D. SAMPLER 1 FT.

UNDISTURBED SAMPLE WATER TABLE, 24 HR.

ROCK CORE RECOVERY WATER TABLE, 1 HR.

N - STANDARD PENETRATION LOSS OF DRILLING WATER

R.Q.D. ROCK QUALITY DESIGNATION

ROCK JOINT:

L = LOW DIP 0°-30°

M = MED. DIP 30°-60°

S = STEEP DIP 60°-90°

Page 2 of 2 TEST BORING RECORD

BORING NO. B-46

DATE DRILLED 7-13-73

JOB NO. CH 2920

LAW ENGINEERING TESTING CO.

Page 37 of 298

DEPTH FT.	DESCRIPTION	CORE % & TIME SIZE MIN.	ELEV.	REMARKS	R.Q.D.
0	Very Stiff Orange Tan Silt (Slightly Clayey Near Surface)				
			597.8	N=20	
6.0	Very Stiff Tan Fine to Medium Sandy Silt				
			592.8	N=16	
				N=25	
15.0	Dense Tan Gray Silty Fine to Medium Sand				
			587.8		
			582.8	N=36	
22.0	Partially Weathered Rock			N=50/0" No Recovery	
23.5	Moderately Hard to Hard Very Light Gray Felsic Gneiss	NX 88	577.8	Carbide Bit Refusal And Top of Continuous Rock at 23.5 ft intersecting Steep Joints - One is Oxidized, the other Quartz Filled.	65
				23.5 ft - 40.0 ft: Slight to Moderate Weathering. Very Close Healed Joints-Mostly Medium to Steep Dip. Close Joints - Mostly Low To Medium Dip-Rough, Oxidized Surfaces. Medium Hardness, Moderate Weathering Zones: 26.1 ft - 26.2 ft 29.9 ft - 30.4 ft 36.0 ft - 37.0 ft	
		95	572.8		67
			567.8		
		100		Quartz Veins, 2 to 4 inches Thick, Severely Leached with Voids up to 1 inch Diameter: *	83
			562.8		
40.0					

BORING AND SAMPLING MEETS ASTM D-1585
CORE DRILLING MEETS ASTM D-3113
PENETRATION IS THE NUMBER OF BLOWS OF 140 LB. HAMMER
FALLING 30 IN. REQUIRED TO DRIVE 1-4 IN. I.D. SAMPLER 1 FT.

UNDISTURBED SAMPLE WATER TABLE, 24 HR.

ROCK CORE RECOVERY WATER TABLE, 1 HR.

N - STANDARD PENETRATION LOSS OF DRILLING WATER

R.Q.D. ROCK QUALITY DESIGNATION

Page 1 of 2 TEST BORING RECORD

BORING NO. B-47

DATE DRILLED 7-17-73

JOB NO. CH 2920

LAW ENGINEERING TESTING CO.

ROCK JOINT:

L = LOW DIP 0°-30°

M = MED. DIP 30°-60°

S = STEEP DIP 60°-90°

Appendix 2BB, Revision 1

DEPTH FT.	DESCRIPTION	CORE % & TIME SIZE MIN.	ELEV.	REMARKS	R.Q.D.
40.0	Hard to Very Hard Light Blue Gray Felsic Gneiss	NX 100	562.8	40.0 ft - 56.4 ft: Very Slight Weathering. Very Close Healed Joints-Low to Steep Dip. Close Joints-Low Dip (43.0 - 44.0 ft) S (44.0 ft - 45.0 ft)	83
			557.8	L, S	
			552.8	L, S-Moderate Weathering M	
		100		M. Schistose Zone	91
			547.8	L	
56.4	Coring Terminated at 56.4 ft Groundwater At 22 ft After 24 Hours No Drilling Water Loss		542.8	M. Slight Weathering L Rock Mass Contains Inclusions, Up to 1-1/2 Inches Diameter, of Fine Grained Material, Possibly Mafic Gneiss	

BORING AND SAMPLING MEETS ASTM D-1586
CORE DRILLING MEETS ASTM D-3113
PENETRATION IS THE NUMBER OF BLOWS OF 140 LB. HAMMER
FALLING 30 IN. REQUIRED TO DRIVE 1-4 IN. I.D. SAMPLER 1 FT.

UNDISTURBED SAMPLE WATER TABLE, 24 HR.

ROCK CORE RECOVERY WATER TABLE, 1 HR.

STANDARD PENETRATION LOSS OF DRILLING WATER

R.Q.D. ROCK QUALITY DESIGNATION

ROCK JOINT:

L = LOW DIP 0-30°

M = MED. DIP 30°-60°

S = STEEP DIP 60°-90°

Page 2 of 2 TEST BORING RECORD

BORING NO. B-47

DATE DRILLED 7-17-73

JOB NO. CH 2920

LAW ENGINEERING TESTING CO.

Page 38 of 298

DEPTH FT.	DESCRIPTION	CORE % & TIME SIZE MIN.	ELEV.	REMARKS	R.Q.D.
0	Firm Red Brown Silty Clayey Fine To: Medium Sand		611.8	N=16	
5.0	Stiff Tan Gray Fine To Medium Sandy Silt		606.8		
	Very Silty Fine To Medium Sand Layer at 8 ft.		601.8	N=11	
11.0	Very Loose Tan Gray Slightly Silty Fine to Very Coarse Sand		596.8	N=4	
15.0	Firm Gray Silty Fine To Medium Sand		591.8	N=13	
21.6	Moderately Hard Very Light Gray To Pinkish Gray Felsic Gneiss	NX 54	586.8	Carbide Bit Refusal at 21.6 ft. 21.6 ft to 32.9 ft: Moderately Severe To Moderate Weathering	7
			581.8	Very Close To Close Joints - Low To Steep Dip	
32.9	Very Soft Rock (Core Loss)	33	576.8	Very Close Healed Joints - Some Leached - Low To Steep Dip	15
37.9	Very Stiff To Hard Fine To Medium Sandy Silt To Partially Weathered Rock That Becomes Tan And Gray Very Silty	0	571.8		0
40.0					

BORING AND SAMPLING MEETS ASTM D-1586 * Fine To Medium Sand When Sampled
CORE DRILLING MEETS ASTM D-3113
PENETRATION IS THE NUMBER OF BLOWS OF 140 LB. HAMMER
FALLING 30 IN. REQUIRED TO DRIVE 1-4 IN. I.D. SAMPLER 1 FT.

UNDISTURBED SAMPLE WATER TABLE, 24 HR.

ROCK CORE RECOVERY WATER TABLE, 1 HR.

STANDARD PENETRATION LOSS OF DRILLING WATER

R.Q.D. ROCK QUALITY DESIGNATION

ROCK JOINT:

L = LOW DIP 0-30°

M = MED. DIP 30°-60°

S = STEEP DIP 60°-90°

Page 1 of 2 TEST BORING RECORD

BORING NO. B-48

DATE DRILLED 7-23-73

JOB NO. CH 2920

LAW ENGINEERING TESTING CO.

Appendix 2BB, Revision 1

DEPTH FT.	DESCRIPTION	CORE % & TIME SIZE MIN. ELEV.	REMARKS	% R.Q.D.
40.0	Very Stiff To Hard Fine To Medium Sandy Silt To Partially Weathered Rock That Becomes Tan And Gray Very Silty *		N=50/4" Top Of Continuous Rock And Carbide Refusal (Second) @ 42.6 ft.	
42.0	Moderately Hard Pinkish Gray Felsic Gneiss			
43.3	Hard To Very Hard Very Light Gray To Light Bluish Gray Felsic Gneiss	NX 100	566.8 L Within Schistose Zone 42.9 ft To 43.3ft: Moderate Weathering Very Close Healed Joints- Partly Leached-Medium To Steep Dip	100
		100	561.8 43.3 ft To 67.9 ft: Slight To Very Slight Weathering Moderately Close To Wide Joints-Low Dip	100
		100	556.8 Very Close To Close Healed Joints - Low To Steep Dip	
		100	551.8 Low Dip, Thin Schistose Zones (60.5 - 61.5 ft.)	100
			546.8 Note: Rock Contains Xenoliths Of Mafic Gneiss Up To 2 in. Diameter	
67.9	Coring Terminated @ 67.9 ft. Groundwater At 23.4 ft At Time Of Boring Groundwater At 28.0 ft After 24 Hours Drilling Water Loss At 23.0 ft.			

BORING AND SAMPLING MEETS ASTM D-1586 * Fine To Medium Sand When
CORE DRILLING MEETS ASTM D-2113 Sampled

PENETRATION IS THE NUMBER OF BLOWS OF 140 LB. HAMMER
FALLING 30 IN. REQUIRED TO DRIVE 1-4 IN. I.D. SAMPLER 1 FT.

UNDISTURBED SAMPLE WATER TABLE, 24 HR.

ROCK CORE RECOVERY WATER TABLE, 1 HR.

N - STANDARD PENETRATION LOSS OF DRILLING WATER

R.Q.D. ROCK QUALITY DESIGNATION

ROCK JOINT:

L = LOW DIP 0°-30°

M = MED. DIP 30°-60°

S = STEEP DIP 60°-90°

Page 2 of 2

TEST BORING RECORD

BORING NO. B-48

DATE DRILLED 7-23-73

JOB NO. CH 2920

LAW ENGINEERING TESTING CO.

Page 39 of 298

DEPTH FT.	DESCRIPTION	CORE % & TIME SIZE MIN. ELEV.	REMARKS	% R.Q.D.
0	Stiff Orange Slightly Clayey Fine To Medium Sandy Silt			
6.0	Firm Tan Silty Fine To Medium Sand And Stiff Tan Fine To Medium Sandy Silt			
			587.4 N=11	
			582.4 N=13	
			577.4 N=17	
			572.4 N=12	
			567.4 N=13	
27.0	Very Stiff Tan Fine To Medium Very Sandy Silt			
			562.4 N=26	
			557.4 N=30	
39.5			552.4 N=50/6"	
40.0				

BORING AND SAMPLING MEETS ASTM D-1586 * Partially Weathered Rock That Becomes
CORE DRILLING MEETS ASTM D-2113 Tan Very To Slightly Silty Fine To
Medium Sand When Sampled

PENETRATION IS THE NUMBER OF BLOWS OF 140 LB. HAMMER
FALLING 30 IN. REQUIRED TO DRIVE 1-4 IN. I.D. SAMPLER 1 FT.

UNDISTURBED SAMPLE WATER TABLE, 24 HR.

ROCK CORE RECOVERY WATER TABLE, 1 HR.

N - STANDARD PENETRATION LOSS OF DRILLING WATER

R.Q.D. ROCK QUALITY DESIGNATION

ROCK JOINT:

L = LOW DIP 0°-30°

M = MED. DIP 30°-60°

S = STEEP DIP 60°-90°

Page 1 of 3

TEST BORING RECORD

BORING NO. B-49

DATE DRILLED 7-24-73

JOB NO. CH 2920

LAW ENGINEERING TESTING CO.

Appendix 2BB, Revision 1

DEPTH FT.	DESCRIPTION	CORE % & TIME SIZE MIN.	ELEV.	REMARKS	% R.Q.D.
40.0	Partially Weathered Rock That Becomes Tan Very To Slightly Silty Fine To Medium Sand When Sampled				
			547.4	N=89	
	Dense Silty Fine To Medium Sand Seam At 42 ft to 44 ft.				
			542.4	N=50/3"	
				N=50/3"	
			537.4		
56.8	Hard Yellowish Gray Felsic Gneiss	NX		Carbide Bit Refusal At 56.8 ft.	
		100	532.4	56.8 ft - 61.5 ft: Moderate Weathering. Close Joints - Low To Steep Dips. Very Close Healed Joints - Low To Medium Dip.	43
61.5	Hard To Very Hard Light Bluish Gray Felsic Gneiss		527.4	Top Of Continuous Rock At 61.2 ft	
		4.8		Steep, 1-Inch Thick, Pegmatite Vein- Partly Leached (60.8 ft)	
		100	522.4	61.5 ft - 76.5 ft: Very Slight Weathering. Very Close Healed Joints - Low To Steep Dip.	100
				Xenolith Of Mafic Gneiss (61.9 ft - 62.3 ft)	
75.0	Hard Light Bluish Gray Schistose Felsic Gneiss		517.4		
76.5	Very Hard Mixed Unit Of White Quartz (90%) And Light Bluish Gray Felsic Gneiss	100		76.5 ft - 82.5 ft: Very Slight Weathering. Close Healed Joints - Medium To Steep Dip	100
80.0			512.4	Brecciated Zone (77.8 ft - 79.0 ft)	

BORING AND SAMPLING MEETS ASTM D-1586
CORE DRILLING MEETS ASTM D-3113
PENETRATION IS THE NUMBER OF BLOWS OF 140 LB. HAMMER
FALLING 30 IN. REQUIRED TO DRIVE 1-4 IN. I.D. SAMPLER 1 FT.

UNDISTURBED SAMPLE WATER TABLE, 24 HR.

ROCK CORE RECOVERY WATER TABLE, 1 HR.

N - STANDARD PENETRATION LOSS OF DRILLING WATER

R.Q.D. ROCK QUALITY DESIGNATION

ROCK JOINT:

L = LOW DIP 0°-30°

M = MED. DIP 30°-60°

S = STEEP DIP 60°-90°

Page 2 of 3 TEST BORING RECORD

BORING NO. B-49

DATE DRILLED 7-24-73

JOB NO. CH 2920

LAW ENGINEERING TESTING CO.

Page 40 of 298

DEPTH FT.	DESCRIPTION	CORE % & TIME SIZE MIN.	ELEV.	REMARKS	% R.Q.D.
80.0	Very Hard Mixed Unit Of White Quartz (90%) And Light Bluish Gray Felsic Gneiss	NX 100	22.2		100
82.5			507.4		
	Coring Terminated at 82.5 Ft				
	Groundwater At 23.7 ft At Time Of Boring				
	Groundwater At 22.0 ft After 24 Hours				
	No Drilling Water Loss				

BORING AND SAMPLING MEETS ASTM D-1586
CORE DRILLING MEETS ASTM D-3113
PENETRATION IS THE NUMBER OF BLOWS OF 140 LB. HAMMER
FALLING 30 IN. REQUIRED TO DRIVE 1-4 IN. I.D. SAMPLER 1 FT.

UNDISTURBED SAMPLE WATER TABLE, 24 HR.

ROCK CORE RECOVERY WATER TABLE, 1 HR.

N - STANDARD PENETRATION LOSS OF DRILLING WATER

R.Q.D. ROCK QUALITY DESIGNATION

ROCK JOINT:

L = LOW DIP 0°-30°

M = MED. DIP 30°-60°

S = STEEP DIP 60°-90°

Page 3 of 3 TEST BORING RECORD

BORING NO. B-49

DATE DRILLED 7-24-73

JOB NO. CH 2920

LAW ENGINEERING TESTING CO.

Appendix 2BB, Revision 1

DEPTH FT.	DESCRIPTION	CORE % & TIME SIZE MIN.	ELEV.	REMARKS	% R.Q.D.
0	Firm Orange Silty Fine to Medium Sand		574.5		
			569.5	N=11	
7.0	Very Stiff Green and Orange Silt		564.5	N=18	
12.0	Stiff to Very Stiff Tan Fine to Medium Sandy Silt		559.5	N=12	
			554.5	N=15	
			549.5	N=17	
26.0	Very Stiff Gray And Tan Fine To Medium Sandy Silt		544.5	N=18	
			539.5	N=18	
37.0	Partially Weathered Rock That Becomes Tan Silty Fine to Coarse Sand When Sampled		534.5	N=50/4 in.	
40.0					

BORING AND SAMPLING MEETS ASTM D-1586
CORE DRILLING MEETS ASTM D-8113
PENETRATION IS THE NUMBER OF BLOWS OF 140 LB. HAMMER
FALLING 30 IN. REQUIRED TO DRIVE 1-4 IN. I.D. SAMPLER 1 FT.

UNDISTURBED SAMPLE WATER TABLE 1 HR.
ROCK CORE RECOVERY WATER TABLE 1 HR.
N = STANDARD PENETRATION LOSS OF DRILLING WATER
R.Q.D. ROCK QUALITY DESIGNATION

ROCK JOINT:
L = LOW DIP 0°-30°
M = MED. DIP 30°-60°
S = STEEP DIP 60°-90°

Page 1 of 2 TEST BORING RECORD

BORING NO. B-50
DATE DRILLED 7-25-73
JOB NO. CH 2920

LAW ENGINEERING TESTING CO.

Page 41 of 298

DEPTH FT.	DESCRIPTION	CORE % & TIME SIZE MIN.	ELEV.	REMARKS	% R.Q.D.
40.0	Partially Weathered Rock That Becomes Tan Silty Fine to Coarse Sand When *		534.5		
41.4	Hard to Very Hard Light Bluish Gray Felsic Gneiss	NX 100	529.5	Carbide Bit Refusal And Top of Continuous Rock at 41.4 ft 41.4 ft - 43.1 ft: Slight Weathering Close Healed Joints-Low to Steep Dip 43.1 ft - 44.0 ft: Moderate Weathering. Very Close Joints-Low to Steep Dip 44.0 ft - 67.9 ft: Slight Weathering. Close Joints-Low to Steep Dip- Mostly with Calcite and Epidote Coating.** Steep Joint with Cross-Cutting Low Joint-Both Calcite Coated Rough, Oxide and Epidote Coated Surface. Some Leaching of Healed Joints (62.0 ft - 64.5 ft). Rough-Coated with Oxide, Epidote and Minor Calcite Rough with Calcite, Oxide and Epidote Note: This Rock is Generally Fine Grained, and is More Schistose in Appearance and Contains More Calcite than Coarser Grained Varieties. Medium Dip Schistose Zone (54.4 - 55.3 ft) With Moderately Severe Weathering (54.4 ft - 54.6 ft.)	85
			524.5		
		100	519.5		92
			514.5		
		100	509.5		90
67.9	Coring Terminated at 67.9 ft Groundwater At 27.5 ft At Time Of Boring Groundwater At 29 ft After 24 Hours Drilling Water Loss At 48.0 ft.		504.5		

BORING AND SAMPLING MEETS ASTM D-1586 * Sampled
CORE DRILLING MEETS ASTM D-8113
PENETRATION IS THE NUMBER OF BLOWS OF 140 LB. HAMMER
FALLING 30 IN. REQUIRED TO DRIVE 1-4 IN. I.D. SAMPLER 1 FT.

UNDISTURBED SAMPLE WATER TABLE 24 HR.
ROCK CORE RECOVERY WATER TABLE 1 HR.
N = STANDARD PENETRATION LOSS OF DRILLING WATER
R.Q.D. ROCK QUALITY DESIGNATION

** Very Close Healed Joints-Low to Steep Dip
(Some Leached).
Page 2 of 2
TEST BORING RECORD
BORING NO. B-50
DATE DRILLED 7-25-73
JOB NO. CH 2920
LAW ENGINEERING TESTING CO.
Appendix 2BB, Revision 1

DEPTH FT.	DESCRIPTION	CORE % & TIME SIZE MIN. ELEV.	REMARKS	% R.Q.D.
0	Firm Brown Tan Slightly Silty Fine To Medium Sand			
5.0	Very Dense Tan Silty Fine To Very Coarse Sand With Some Quartz Fragments			
17.0	Partially Weathered Rock That Becomes Tan Gray Silty Fine To Very Coarse Sand When Sampled			
24.0	Hard Brown To Dark Green Fine Sandy Silt			
36.7	Hard Dark Greenish Gray Mafic Gneiss			
40.0				

BORING AND SAMPLING MEETS ASTM D-1586
CORE DRILLING MEETS ASTM D-5113
PENETRATION IS THE NUMBER OF BLOWS OF 140 LB. HAMMER FALLING 30 IN. REQUIRED TO DRIVE 1-4 IN. I.D. SAMPLER 1 FT.

UNDISTURBED SAMPLE WATER TABLE, 24 HR.
ROCK CORE RECOVERY WATER TABLE, 1 HR.
N - STANDARD PENETRATION LOSS OF DRILLING WATER
R.Q.D. ROCK QUALITY DESIGNATION

Page 1 of 3
TEST BORING RECORD
BORING NO. 8-52
DATE DRILLED 7-30-73
JOB NO. CH 2920
LAW ENGINEERING TESTING CO.

DEPTH FT.	DESCRIPTION	CORE % & TIME SIZE MIN. ELEV.	REMARKS	% R.Q.D.
40.0	Partially Weathered Rock That Becomes Gray Silty Fine To Coarse Sand With Weathered Rock Fragments When Sampled			
57.0	Hard Very Light Gray Felsic Gneiss			
62.0	Hard To Very Hard Light Bluish Gray Felsic Gneiss			
80.0				

BORING AND SAMPLING MEETS ASTM D-1586
CORE DRILLING MEETS ASTM D-5113
PENETRATION IS THE NUMBER OF BLOWS OF 140 LB. HAMMER FALLING 30 IN. REQUIRED TO DRIVE 1-4 IN. I.D. SAMPLER 1 FT.

UNDISTURBED SAMPLE WATER TABLE, 24 HR.
ROCK CORE RECOVERY WATER TABLE, 1 HR.
N - STANDARD PENETRATION LOSS OF DRILLING WATER
R.Q.D. ROCK QUALITY DESIGNATION

Page 2 of 3
TEST BORING RECORD
BORING NO. 8-51
DATE DRILLED 8-7-73
JOB NO. CH 2920
LAW ENGINEERING TESTING CO.

DEPTH FT.	DESCRIPTION	CORE % & TIME SIZE MIN.	517.5 ELEV.	REMARKS	% R.Q.D.
80.0	Hard To Very Hard Light Bluish Gray Felsic Gneiss	NX 100			
			512.5	▲ L With Calcite and Limonite ▲ S With Quartz Slight to Moderate Weathering (84.5 Ft - 87.0 Ft)	94
88.1	Coring Terminated at 88.1 Ft Groundwater At 38.1 ft After 24 Hours Drilling Water Loss At 84.3 ft.				

BORING AND SAMPLING MEETS ASTM D-1586
 CORE DRILLING MEETS ASTM D-2113
 PENETRATION IS THE NUMBER OF BLOWS OF 140 LB. HAMMER
 FALLING 30 IN. REQUIRED TO DRIVE 1-4 IN. I.D. SAMPLER 1 FT.

UNDISTURBED SAMPLE WATER TABLE, 24 HR.

ROCK CORE RECOVERY WATER TABLE, 1 HR.

STANDARD PENETRATION LOSS OF DRILLING WATER

R.Q.D. ROCK QUALITY DESIGNATION

ROCK JOINT:

L = LOW DIP 0°-30°

M = MED. DIP 30°-60°

S = STEEP DIP 60°-90°

Page 3 of 3 TEST BORING RECORD B-51

BORING NO. B-51

DATE DRILLED 8-7-73

JOB NO. CH 2920

LAW ENGINEERING TESTING CO.

DEPTH FT.	DESCRIPTION	CORE % & TIME SIZE MIN.	578.4 ELEV.	REMARKS	% R.Q.D.
0	Firm Brown Tan Slightly Silty Fine To Medium Sand				
5.0	Very Dense Tan Silty Fine To Very Coarse Sand With Some Quartz Fragments		573.4	N=19	
			568.4	N=55	
			563.4	N=59	
17.0	Partially Weathered Rock That Becomes Tan Gray Silty Fine to Very Coarse Sand When Sampled		558.4	N=50/5"	
			553.4	N=50/4"	
24.0	Hard Brown To Dark Green Fine Sandy Silt		548.4	N=32	
			543.4	N=96	
36.7	Hard Dark Greenish Gray Mafic Gneiss	NX 100	538.4	Carbide Bit Refusal And Top Of Continuous Rock At 36.7 ft	94
40.0					

BORING AND SAMPLING MEETS ASTM D-1586
 CORE DRILLING MEETS ASTM D-2113
 PENETRATION IS THE NUMBER OF BLOWS OF 140 LB. HAMMER
 FALLING 30 IN. REQUIRED TO DRIVE 1-4 IN. I.D. SAMPLER 1 FT.

UNDISTURBED SAMPLE WATER TABLE, 24 HR.

ROCK CORE RECOVERY WATER TABLE, 1 HR.

STANDARD PENETRATION LOSS OF DRILLING WATER

R.Q.D. ROCK QUALITY DESIGNATION

Page 1 of 3 TEST BORING RECORD B-52

BORING NO. B-52

DATE DRILLED 7-30-73

JOB NO. CH 2920

LAW ENGINEERING TESTING CO.

DEPTH FT.	DESCRIPTION	CORE NO. & TIME SIZE MIN.	609.5 ELEV.	REMARKS	% R.Q.D.
0	Stiff Orange Tan Slightly Sandy Slightly Clayey Silt				
5.0	Firm Red And Yellow Tan Silty Fine To Medium Sand		604.5	N=13	
			599.5	N=11	
	—Firm Sandy Micaceous Silt Seam At 14.0 Ft		594.5	N=8	
17.0	Partially Weathered Rock That Becomes Tan Gray Silty Fine To Very Coarse Sand With Weathered Rock Fragments When Sampled		589.5	N=50/3 In.	
			584.5	N=50/4 In.	
	—Hard Fine To Medium Very Sandy Silt Layer At 29 ft.		579.5	N=77	
34.7	Hard Light Bluish Gray Felsic Gneiss	NX 100	574.5	N=50/1 In. Carbide Bit Refusal And Top Of Continuous Rock At 34.7 Ft. 34.7 Ft - 52.5 Ft: Slight Weathering. Close Joints - Oxide Coated - Low To Medium Dip	89
40.0		NX 94	569.5		82

BORING AND SAMPLING MEETS ASTM D-1586
CORE DRILLING MEETS ASTM D-3113
PENETRATION IS THE NUMBER OF BLOWS OF 140 LB. HAMMER FALLING 30 IN. REQUIRED TO DRIVE 1-4 IN. I.D. SAMPLER 1 FT.

UNDISTURBED SAMPLE WATER TABLE, 24 HR.
ROCK CORE RECOVERY WATER TABLE, 1 HR.

N - STANDARD PENETRATION LOSS OF DRILLING WATER
R.Q.D. ROCK QUALITY DESIGNATION

ROCK JOINT:
L = LOW DIP 0°-30°
M = MED. DIP 30°-60°
S = STEEP DIP 60°-90°

Page 1 of 4 TEST BORING RECORD

BORING NO. B-53
DATE DRILLED 8-1-73
JOB NO. CH 2920

LAW ENGINEERING TESTING CO.

Page 45 of 298

DEPTH FT.	DESCRIPTION	CORE NO. & TIME SIZE MIN.	569.5 ELEV.	REMARKS	% R.Q.D.
40.0	Hard Light Bluish Gray Felsic Gneiss	NX 94	564.5	Close To Very Close Healed Joints - Some Leached Above 62.0 Ft - Low To Steep Dip (34.7 Ft - 139.6 Ft)	82
52.5	Moderately Hard Pinkish Gray Felsic Gneiss	93	559.5	2 In. Zone Of Moderate Weathering (51.5 Ft)	
			554.5	52.5 Ft - 60.0 Ft: Moderate Weathering. Close And Very Close Joints - Low To Steep Dip. Pegmatite Zone (56.0 Ft - 57.0 Ft)	55
60.0	Hard Medium Light Gray Felsic Gneiss	100	549.5	6 In. Zone Of Mafic Gneiss At 60.0 Ft	
64.5	Hard Medium Gray Fine Grained Mafic Gneiss		544.5	1/4 In. Pegmatite Vein (60.0 Ft - 61.0 Ft)	
69.5	Hard Medium Light Gray Felsic Gneiss	100	539.5	1/4 In. Calcite Vein (53.5 Ft - 54.5 Ft)	79
			534.5	Close Joints - Low Dip (60.0 Ft - 64.5 Ft)	
80.0			529.5	Slight To Very Slight Weathering (60.0 Ft - 139.6 Ft)	
				Close Joints - Low To Medium Dip (64.5 Ft - 78.0 Ft)	
				1/4 In. Quartz Vein (58.0 Ft - 68.5 Ft)	98
				Distortion Of Contact And Pyrite Enrichment (69.5 Ft)	
				Xenoliths Of Mafic Gneiss (69.5 Ft - 81.0 Ft)	100

BORING AND SAMPLING MEETS ASTM D-1586
CORE DRILLING MEETS ASTM D-3113
PENETRATION IS THE NUMBER OF BLOWS OF 140 LB. HAMMER FALLING 30 IN. REQUIRED TO DRIVE 1-4 IN. I.D. SAMPLER 1 FT.

UNDISTURBED SAMPLE WATER TABLE, 24 HR.
ROCK CORE RECOVERY WATER TABLE, 1 HR.
N - STANDARD PENETRATION LOSS OF DRILLING WATER




R.Q.D. ROCK QUALITY DESIGNATION

Page 2 of 4 TEST BORING RECORD

BORING NO. B-53
DATE DRILLED 8-1-73
JOB NO. CH 2920

ROCK JOINT:
L = LOW DIP 0°-30°
M = MED. DIP 30°-60°
S = STEEP DIP 60°-90°
LAW ENGINEERING TESTING CO.

Appendix 2BB, Revision 1

BORING AND SAMPLING MEETS ASTM D-1585
CORE DRILLING MEETS ASTM D-2113
PENETRATION IS THE NUMBER OF BLOWS OF 140 LB. HAMMER
FALLING 30 IN. REQUIRED TO DRIVE 1-4 IN. I.D. SAMPLER 1 FT.
UNDISTURBED SAMPLE  WATER TABLE, 26 HR.
1 3/4" ROCK CORE RECOVERY  WATER TABLE, 1 HR.
N - STANDARD PENETRATION  LOSS OF DRILLING WATER
R.Q.D. ROCK QUALITY DESIGNATION

Boring No. B-53
 Date Drilled 8.1.73
 Job No. CH 2920

LAW ENGINEERING TESTING CO.

Page 46 of 298

BORING AND SAMPLING MEETS ASTM D-1288
CORE DRILLING MEETS ASTM D-8122
PENETRATION IS THE NUMBER OF BLOWS OF 140 LB. HAMMER
FALLING 30 IN. REQUIRED TO DRIVE 1-6 (IN. I.D. SAMPLER 1 FT.
[REDACTED] UNDISTURBED SAMPLE [REDACTED] WATER TABLE. 24 MR.
[REDACTED] ROCK CORE RECOVERY [REDACTED] WATER TABLE. 1 MR.
N - STANDARD PENETRATION [REDACTED] LOSS OF DRILLING WATER
R.Q.D. ROCK QUALITY DESIGNATION

BORING NO. B-53
DATE DRILLED 8-1-73
CH 2920

LAW ENGINEERING TESTING CO.

Appendix 2BB, Revision 1

DEPTH FT.	DESCRIPTION	CORE NO. & TIME SIZE MIN. ELEV.	REMARKS	% R.Q.D.
0	Very Stiff Red Brown Fine Sandy Micaceous Silt	621.6		
6.5	Very Stiff Orange Brown Fine Sandy Micaceous Silt	616.6 N=17		
10.0	Hard Tan Gray Fine To Coarse Sandy Silt	611.6 N=19		
16.0	Very Stiff Tan Fine Slightly Sandy Micaceous Silt	606.6 N=39		
21.5	Hard To Stiff Brown Tan Fine To Coarse Sandy Silt	601.6 N=19		
31.0	Stiff To Hard Tan Brown And Tan Gray Fine To Medium Sandy Silt With Varying Amounts Of Mica	596.6 N=34		
	Very Silty Fine To Medium Sand Layer At 33 ft.	591.6 N=9		
		586.6 N=8		
40.0		581.6 N=28		

BORING AND SAMPLING MEETS ASTM D-1586
CORE DRILLING MEETS ASTM D-3113
PENETRATION IS THE NUMBER OF BLOWS OF 140 LB. HAMMER
FALLING 30 IN. REQUIRED TO DRIVE 1.4 IN. I.D. SAMPLER 1 FT.

UNDISTURBED SAMPLE WATER TABLE, 24 HR.

ROCK CORE RECOVERY WATER TABLE, 1 HR.

N - STANDARD PENETRATION LOSS OF DRILLING WATER

R.Q.D. ROCK QUALITY DESIGNATION

ROCK JOINT:

L = LOW DIP 0°-30°

M = MED. DIP 30°-60°

S = STEEP DIP 60°-90°

Page 1 of 4 TEST BORING RECORD

BORING NO. B-54

DATE DRILLED 8-7-73

JOB NO. CH 2920

LAW ENGINEERING TESTING CO.

DEPTH FT.	DESCRIPTION	CORE NO. & TIME SIZE MIN. ELEV.	REMARKS	% R.Q.D.
40.0	Stiff To Hard Tan Brown And Tan Gray Fine To Medium Sandy Silt With Varying Amounts Of Mica	578.6 N=27		
		571.6 N=21		
		566.6 N=26		
		561.6 N=32		
63.0	Partially Weathered Rock That Becomes Tan Gray Fine To Medium Sandy Silt When Sampled	556.6 N=50/1		
		551.6 N=50/5		
	Very Silty Fine To Medium Sand Layer At 73 ft.	546.6 N=50/2		
80.0		541.6 N=50/2		

BORING AND SAMPLING MEETS ASTM D-1586
CORE DRILLING MEETS ASTM D-3113
PENETRATION IS THE NUMBER OF BLOWS OF 140 LB. HAMMER
FALLING 30 IN. REQUIRED TO DRIVE 1.4 IN. I.D. SAMPLER 1 FT.

UNDISTURBED SAMPLE WATER TABLE, 24 HR.

ROCK CORE RECOVERY WATER TABLE, 1 HR.

N - STANDARD PENETRATION LOSS OF DRILLING WATER

R.Q.D. ROCK QUALITY DESIGNATION

ROCK JOINT:

L = LOW DIP 0°-30°

M = MED. DIP 30°-60°

S = STEEP DIP 60°-90°

Page 2 of 4 TEST BORING RECORD

BORING NO. B-54

DATE DRILLED 8-7-73

JOB NO. CH 2920

LAW ENGINEERING TESTING CO.

DEPTH FT.	DESCRIPTION	CORE % & TIME SIZE MIN.	541.6 ELEV.	REMARKS	R.Q.D.
80.0	Partially Weathered Rock That Becomes Tan Gray Fine To Medium Sandy Silt When Sampled			N=50/2 In.	
			536.6		
				N=50/0 In.	
			531.6		
				N=50/0 In.	
94.5			526.6	Carbide Bit Refusal At 94.5 ft.	
	Medium And Moderately Hard Very Light Gray To Yellowish Gray Felsic Gneiss	NX 27		94.5 Ft - 105.0 Ft: Moderate Weathering Close To Very Close Joints - Low To Steep Dip	9
			521.6	Very Close Healed Joints - Low To Steep Dip - Partly Leached	
		60			
			516.6		0
105.0	Very Soft To Medium Olive Gr Felsic Gneiss			105.0 Ft - 109.0 Ft: Very Severe To Moderately Severe Weathering. Close Joints - Low To Medium Dip. Close Healed Joints - Low To Steep Dip	
109.0	Hard Light Blue Gray Felsic Gneiss		511.6	109.0 Ft - 114.5 Ft: Slight To Moderate Weathering. Close Joints - Low To Steep Dip. Very Close Healed And Leached Joints - Low To Steep Dip.	55
		88			
114.5	Medium Hard Medium Gray Mafic Gneiss		506.6	114.5 Ft - 118.5 Ft: Moderately Severe Weathering. Very Close Healed Joints - Medium Dip. Calcite Veins Up To 1/4 In. Thick.	
118.5	Hard Mixed Unit Including Medium Dark Gray Fine Grained Mafic Gneiss (35%), Greenish Black Medium To Coarse Grained Mafic Gneiss	78		Top Of Continuous Rock At 119.0 Ft	70
120.0			501.6		

BORING AND SAMPLING MEETS ASTM D-1586 * (60%) And Very Light Gray
Felsic Gneiss

CORE DRILLING MEETS ASTM D-5113

PENETRATION IS THE NUMBER OF BLOWS OF 140 LB. HAMMER
FALLING 30 IN. REQUIRED TO DRIVE 1-1/4 IN. I.D. SAMPLER 1 FT.

UNDISTURBED SAMPLE WATER TABLE, 24 HR.

ROCK CORE RECOVERY WATER TABLE, 1 HR.

N - STANDARD PENETRATION LOSS OF DRILLING WATER

R.Q.D. ROCK QUALITY DESIGNATION

ROCK JOINT:

L = LOW DIP 0-30°

M = MED. DIP 30-60°

S = STEEP DIP 60-90°

Page 3 of 4 TEST BORING RECORD

BORING NO. B-54

DATE DRILLED 8-7-73

JOB NO. CH 2920

LAW ENGINEERING TESTING CO.

Page 48 of 298

DEPTH FT.	DESCRIPTION	CORE % & TIME SIZE MIN.	501.6 ELEV.	REMARKS	R.Q.D.
120.0	Hard Mixed Unit Including Medium Dark Gray Fine Grained Mafic Gneiss (35%), Greenish Black Medium To Coarse Grained Mafic Gneiss (60%) And Very Light Gray Felsic Gneiss (5%)	NX 78		118.5 Ft - 137.7 Ft: Slight Weathering Close To Moderately Close Joints - Low To Medium Dip Close Healed Joints - Low To Steep Dip	70
			496.6		
126.0	Hard Very Light Gray Felsic Gneiss				
128.2	Hard Medium Dark Gray Fine Grained Mafic Gneiss		491.6		
129.5	Hard Very Light Gray Felsic Gneiss	100			95
			486.6		
137.7	Hard Medium Dark Gray Fine Grained Mafic Gneiss	100		137.7 Ft - 147.7 Ft: Very Slight Weathering Close Healed Joints - Many With Calcite - Low To Steep Dip	97
			481.6		
			476.6	L Within 3-Inch Zone of Moderate Weathering	
146.8	Very Hard Very Light Gray Felsic Gneiss				
147.7	Coring Terminated at 147.7 Ft Groundwater At 37 ft After 24 Hours No Drilling Water Loss				

BORING AND SAMPLING MEETS ASTM D-1586

CORE DRILLING MEETS ASTM D-5113

PENETRATION IS THE NUMBER OF BLOWS OF 140 LB. HAMMER
FALLING 30 IN. REQUIRED TO DRIVE 1-1/4 IN. I.D. SAMPLER 1 FT.

UNDISTURBED SAMPLE WATER TABLE, 24 HR.

ROCK CORE RECOVERY WATER TABLE, 1 HR.

N - STANDARD PENETRATION LOSS OF DRILLING WATER

R.Q.D. ROCK QUALITY DESIGNATION

Page 4 of 4 TEST BORING RECORD

BORING NO. B-54

DATE DRILLED 8-7-73

JOB NO. CH 2920

LAW ENGINEERING TESTING CO.

Appendix 2BB, Revision 1

DEPTH FT.	DESCRIPTION	CORE NO. & TIME SIZE MIN.	ELEV.	REMARKS	% R.Q.D.
0	Drilled To 38.0 ft With Carbide Tipped Bit (No Soil Samples To 38 ft)		622.7		
			617.7		
			612.7		
			607.7		
			602.7		
			597.7		
			592.7		
			587.7		
40.0			582.7	N=50/5 1/2" Partially Weathered Rock That Becomes Gray Tan Silty Fine To Medium Sand When Sampled	

BORING AND SAMPLING MEETS ASTM D-1586
CORE DRILLING MEETS ASTM D-5115
PENETRATION IS THE NUMBER OF BLOWS OF 140 LB. HAMMER FALLING 30 IN. REQUIRED TO DRIVE 1-4 IN. I.D. SAMPLER 1 FT.

UNDISTURBED SAMPLE WATER TABLE, 24 HR.

ROCK CORE RECOVERY WATER TABLE, 1 HR.

N - STANDARD PENETRATION LOSS OF DRILLING WATER

R.Q.D. ROCK QUALITY DESIGNATION

ROCK JOINT:

L = LOW DIP 0°-30°

M = MED. DIP 30°-60°

S = STEEP DIP 60°-90°

Page 1 of 3

TEST BORING RECORD

BORING NO. B-55P

DATE DRILLED 9-13-73

JOB NO. CH 2920

LAW ENGINEERING TESTING CO.

Page 49 of 298

DEPTH FT.	DESCRIPTION	CORE NO. & TIME SIZE MIN.	ELEV.	REMARKS	% R.Q.D.
40.0			582.7		
			577.7	N=57 Gray Tan Silty Fine To Medium Sand	
			572.7	N=28 Dark Green Gray Micaceous Silt	
			567.7		
57.0	Partially Weathered Rock		562.7	N=50/5 1/2" Partially Weathered Rock That Becomes Gray Tan Silty Fine To Medium Sand When Sampled	
			557.7	N=50/1 1/2" Partially Weathered Rock That Becomes Gray Tan Silty Fine To Medium Sand When Sampled.	
			552.7	N=50/2" Partially Weathered Rock That Becomes Gray Tan Silty Fine To Medium Sand When Sampled	
			547.7		
80.0			542.7		

BORING AND SAMPLING MEETS ASTM D-1586
CORE DRILLING MEETS ASTM D-5115
PENETRATION IS THE NUMBER OF BLOWS OF 140 LB. HAMMER FALLING 30 IN. REQUIRED TO DRIVE 1-4 IN. I.D. SAMPLER 1 FT.

UNDISTURBED SAMPLE WATER TABLE, 24 HR.

ROCK CORE RECOVERY WATER TABLE, 1 HR.

N - STANDARD PENETRATION LOSS OF DRILLING WATER

R.Q.D. ROCK QUALITY DESIGNATION

ROCK JOINT:

L = LOW DIP 0°-30°

M = MED. DIP 30°-60°

S = STEEP DIP 60°-90°

Page 2 of 3

TEST BORING RECORD

BORING NO. B-55 P

DATE DRILLED 9-13-73

JOB NO. CH 2920

LAW ENGINEERING TESTING CO.

Appendix 2BB, Revision 1

DEPTH FT.	DESCRIPTION	CORE NO. & TIME SIZE MIN. ELEV.	REMARKS	R.Q.D.
80.0	Partially Weathered Rock That Becomes Gray Tan Silty Fine To Medium Sand *		Carbide Bit Refusal And Top Of Continuous Rock @ 82 ft.	
82.0	Hard Light Bluish Gray Felsic Gneiss	NX 100 537.7 532.7 527.7 522.7 517.7 512.7 507.7	82 ft - 114.9 ft: Slightly Weathered. Very Close Healed And Partially Leached Joints, Low To Steep Dip - Many Calcite Coated. Steeply Dipping, Leached Quartz Vein Terminating In A Moderately Severely Weathered Schistose Zone (93.2 ft - 94.5 ft.)	91 88 95 89
114.9	Coring Terminated At 114.9 ft. Groundwater At 39.0 ft At Time Of Boring Groundwater At 34.0 ft After 24 Hours			

BORING AND SAMPLING MEETS ASTM D-1585
CORE DRILLING MEETS ASTM D-5113
PENETRATION IS THE NUMBER OF BLOWS OF 140 LB. HAMMER
FALLING 30 IN. REQUIRED TO DRIVE 1-4 IN. I.D. SAMPLER 1 FT.

UNDISTURBED SAMPLE WATER TABLE, 24 HR.

ROCK CORE RECOVERY WATER TABLE, 1 HR.

N - STANDARD PENETRATION LOSS OF DRILLING WATER

R.Q.D. ROCK QUALITY DESIGNATION

* When Sampled
** No Drilling Water Loss

ROCK JOINT:

L = LOW DIP 0°-30°

M = MED. DIP 30°-60°

S = STEEP DIP 60°-90°

Page 3 of 3

TEST BORING RECORD

BORING NO. B-55 P
DATE DRILLED 9-13-73
JOB NO. CH 2920

LAW ENGINEERING TESTING CO.

Page 50 of 298

DEPTH FT.	DESCRIPTION	CORE NO. & TIME SIZE MIN. ELEV.	REMARKS	R.Q.D.
0	Hard Red Brown Fine to Medium Sandy Clayey Silt			
5.0	Very Stiff Orange Gray Slightly to Fine Sandy Micaceous Silt	N=35 603.9 N=15 598.9 593.9 N=16 588.9 583.9 N=22 578.9 N=18 573.9 N=33 568.9 N=25		
40.0				

BORING AND SAMPLING MEETS ASTM D-1585
CORE DRILLING MEETS ASTM D-5113
PENETRATION IS THE NUMBER OF BLOWS OF 140 LB. HAMMER
FALLING 30 IN. REQUIRED TO DRIVE 1-4 IN. I.D. SAMPLER 1 FT.

UNDISTURBED SAMPLE WATER TABLE, 24 HR.

ROCK CORE RECOVERY WATER TABLE, 1 HR.

N - STANDARD PENETRATION LOSS OF DRILLING WATER

R.Q.D. ROCK QUALITY DESIGNATION

ROCK JOINT:

L = LOW DIP 0°-30°

M = MED. DIP 30°-60°

S = STEEP DIP 60°-90°

Page 1 of 4

TEST BORING RECORD

BORING NO. B-56
DATE DRILLED 8-16-73
JOB NO. CH 2920

LAW ENGINEERING TESTING CO.

Appendix 2BB, Revision 1

DEPTH FT.	DESCRIPTION	CORE SIZE MIN.	ELEV.	REMARKS	% R.Q.D.
40.0	Hard Tan Fine to Medium Sandy Silt		568.9		
			563.9	N=41	
48.5	Partially Weathered Rock That Becomes Gray Micaceous Silty Fine to Medium Sand		558.9	N=50/5 1/2"	
			553.9	N=50/2"	
56.9	Hard Very Light Gray Fine to Medium Grained Felsic Gneiss	NX 98	548.9	Carbide Bit Refusal @ 56.9 ft. 56.9 ft to 74.0 ft: Slight Weathering. Close Joints - Low to Medium Dip. Very Close Healed and Partially Leached Joints - Low to Steep Dip.	57
		NX 92	543.9	Both Healed and Open Joints Have Epidote and Clay	37
			538.9		
74.0	Hard to Very Hard Light Bluish Gray Fine to Medium Grained Felsic Gneiss	NX 95	533.9	Top of Continuous Rock @ 74.0 ft. 74.0 ft to 145.5 ft: Very Slightly Weathered. Very Close Healed Joints, Some Partially Leached - Low to Steep Dip.	54
		BQ 100	528.9		95

BORING AND SAMPLING MEETS ASTM D-1586

CORE DRILLING MEETS ASTM D-3113

PENETRATION IS THE NUMBER OF BLOWS OF 140 LB. HAMMER
FALLING 30 IN. REQUIRED TO DRIVE 1-4 IN. I.D. SAMPLER 1 FT.

UNDISTURBED SAMPLE WATER TABLE, 24 HR.

% ROCK CORE RECOVERY WATER TABLE, 1 HR.

N - STANDARD PENETRATION LOSS OF DRILLING WATER

R.Q.D. ROCK QUALITY DESIGNATION

ROCK JOINT:

L = LOW DIP 0°-30°

M = MED. DIP 30°-60°

S = STEEP DIP 60°-90°

BORING NO. B-56

DATE DRILLED 8-16-73

JOB NO. CH 2920

Page 2 of 4 TEST BORING RECORD

LAW ENGINEERING TESTING CO. Page 51 of 298

DEPTH FT.	DESCRIPTION	CORE SIZE MIN.	ELEV.	REMARKS	% R.Q.D.
80.0	Hard to Very Hard Light Bluish Gray Fine to Medium Grained Felsic Gneiss	BQ 100	523.9		95
			518.9		
		BQ 100	513.9	Brecciated, in Part. Medium To Steep Dip With Calcite And Ferromagnetic Schistose Zone (93.8 ft.)	98
			508.9	S, Moderately Weathered. Quartz Veins With Sericite and Clay at Contacts (99.8 ft to 100.2 ft)	
			503.9	1/4 Inch Quartz Vein (100.5 ft.)	
		BQ 100	498.9	2-Inch Quartz Vein - Medium Dip (109.2 ft.)	100
			493.9	Steeply Dipping Quartz Vein (111.5 - 113.5 ft.)	
120.0		BQ 100	488.9		100

BORING AND SAMPLING MEETS ASTM D-1586

CORE DRILLING MEETS ASTM D-3113

PENETRATION IS THE NUMBER OF BLOWS OF 140 LB. HAMMER
FALLING 30 IN. REQUIRED TO DRIVE 1-4 IN. I.D. SAMPLER 1 FT.

UNDISTURBED SAMPLE WATER TABLE, 24 HR.

% ROCK CORE RECOVERY WATER TABLE, 1 HR.

N - STANDARD PENETRATION LOSS OF DRILLING WATER

R.Q.D. ROCK QUALITY DESIGNATION

ROCK JOINT:

L = LOW DIP 0°-30°

M = MED. DIP 30°-60°

S = STEEP DIP 60°-90°

BORING NO. B-56

DATE DRILLED 8-16-73

JOB NO. CH 2920

Page 3 of 4 TEST BORING RECORD

LAW ENGINEERING TESTING CO.

Appendix 2BB, Revision 1

DEPTH FT.	DESCRIPTION	CORE NO. & TIME SIZE MIN.	ELEV.	REMARKS	% R.Q.D.
120.0	Hard To Very Hard Light Bluish Gray Fine To Medium Grained Felsic Gneiss	BQ 100	488.9		
			483.9		100
			478.9	Steep Dip Quart Vein With Pyrite Crystals Up To 1/4" Diameter at Contact (132.4 ft - 133.4 ft.)	
			473.9		
		BQ 99	468.9	1/2 Inch Quartz Vein, Steep Dip With Schistose Zones at Contacts (140.0 ft.)	97
			463.9		
145.5	Coring Terminated At 145.5 ft. Groundwater At 29 ft After 24 Hours. Drilling Water Loss At 76.5 ft.				

BORING AND SAMPLING MEETS ASTM D-1585
CORE DRILLING MEETS ASTM D-5113
PENETRATION IS THE NUMBER OF BLOWS OF 140 LB. HAMMER
FALLING 30 IN. REQUIRED TO DRIVE 1-4 IN. I.D. SAMPLER 1 FT.

UNDISTURBED SAMPLE WATER TABLE, 24 HR.

ROCK CORE RECOVERY WATER TABLE, 1 HR.

STANDARD PENETRATION LOSS OF DRILLING WATER

R.Q.D. ROCK QUALITY DESIGNATION

ROCK JOINT:

L = LOW DIP 0-30°

M = MED. DIP 30°-60°

S = STEEP DIP 60°-90°

Page 4 of 4

TEST BORING RECORD

BORING NO. B-56

DATE DRILLED 8-16-73

JOB NO. CH 2920

LAW ENGINEERING TESTING CO.

Page 52 of 298

DEPTH FT.	DESCRIPTION	CORE NO. & TIME SIZE MIN.	ELEV.	REMARKS	% R.Q.D.
0	Very Stiff Yellow Tan Slightly Clayey Fine To Medium Sandy Silt		582.5		
6.0			577.5	N=24	
	Firm To Stiff Yellow Tan Fine Sandy Micaceous Silt		572.5	N=6	
			567.5	N=10	
			562.5	N=6	
25.0	Partially Weathered Rock That Becomes Dark Green Very Silty Micaceous Fine To Medium Sand When Sampled		557.5	N=50/3 In.	
			552.5	N=50/3 In.	
30.5	Hard Medium Bluish Gray Mafic Gneiss	NX 72		Carbide Bit Refusal And Top Of Continuous Rock At 30.5 Ft 30.5 Ft - 33.6 Ft: Slight Weathering Close Joints - Low To Steep Dip Close Healed Joints - Low To Steep Dip	47
			547.5		98
40.0			542.5	1 M, 2 L	

BORING AND SAMPLING MEETS ASTM D-1585
CORE DRILLING MEETS ASTM D-5113
PENETRATION IS THE NUMBER OF BLOWS OF 140 LB. HAMMER
FALLING 30 IN. REQUIRED TO DRIVE 1-4 IN. I.D. SAMPLER 1 FT.

UNDISTURBED SAMPLE WATER TABLE, 24 HR.

ROCK CORE RECOVERY WATER TABLE, 1 HR.

STANDARD PENETRATION LOSS OF DRILLING WATER

R.Q.D. ROCK QUALITY DESIGNATION

ROCK JOINT:

L = LOW DIP 0-30°

M = MED. DIP 30°-60°

S = STEEP DIP 60°-90°

Page 1 of 2

TEST BORING RECORD

BORING NO. B-57

DATE DRILLED 8-6-73

JOB NO. CH 2920

LAW ENGINEERING TESTING CO.

Appendix 2BB, Revision 1

DEPTH FT.	DESCRIPTION	CORE % & TIME SIZE MIN.	ELEV.	REMARKS	R.Q.D.
40.0			542.5		
	Hard Medium Bluish Gray Mafic Gneiss	NX 100		33.6 Ft - 62.4 Ft Very Slight Weathering Moderately Close Joints - Low To Steep Dip Close Calcite - Healed Joints - Medium To Steep Dip	98
		98	537.5		93
			532.5		
			527.5		
		100	522.5		100
62.4	Coring Terminated At 62.4 Ft Groundwater At 8.4 ft At Time Of Boring Groundwater At 4.0 ft After 24 Hours No Drilling Water Loss				

BORING AND SAMPLING MEETS ASTM D-1585

CORE DRILLING MEETS ASTM D-5113

PENETRATION IS THE NUMBER OF BLOWS OF 140 LB. HAMMER FALLING 30 IN. REQUIRED TO DRIVE 1.4 IN. I.D. SAMPLER 1 FT.

UNDISTURBED SAMPLE WATER TABLE, 24 HR.

% ROCK CORE RECOVERY WATER TABLE, 1 HR.

N - STANDARD PENETRATION LOSS OF DRILLING WATER

R.Q.D. ROCK QUALITY DESIGNATION

ROCK JOINT:

L = LOW DIP 0-30°

M = MED. DIP 30°-60°

S = STEEP DIP 60°-90°

Page 2 of 2 TEST BORING RECORD

BORING NO. B-57

DATE DRILLED 8-6-73

JOB NO. CH 2920

LAW ENGINEERING TESTING CO.

Page 53 of 298

DEPTH FT.	DESCRIPTION	CORE % & TIME SIZE MIN.	ELEV.	REMARKS	R.Q.D.
0			605.5		
	Very Stiff Orange Slightly Clayey Fine To Medium Sandy Silt				
			600.5	N=17	
6.0	Stiff Orange Tan Fine To Medium Sandy Silt				
			595.5	N=11	
12.0	Loose Orange And Yellow Tan Silty Fine To Medium Sand				
			590.5	N=7	
16.0	Partially Weathered Rock That Becomes Yellow Tan Silty Fine To Very Coarse Sand When Sampled				
			585.5	N=50/0"	
	Hard Gray Tan Sandy Silt Seam 23 Ft - 27 Ft				
			580.5	N=55	
			575.5	N=50/2 in.	
31.2	Hard Very Light Gray Felsic Gneiss	NX 93		Carbide Bit Refusal And Top Of Continuous Rock At 31.2 Ft Very Close Healed Joints - Low To Steep Dip - Partly Leached Above 36.0 Ft (31.2 Ft - 59.5 Ft)	
			570.5	Slickensided Surface At 33.0 ft. Xenolith Of Mafic Gneiss 33.0 Ft 36.0 Ft	85
40.0			565.5	Irregular Pegmatite Vein - Some Leaching Along Contact (33.3 Ft - 34.3 Ft)	100

BORING AND SAMPLING MEETS ASTM D-1585

CORE DRILLING MEETS ASTM D-5113

PENETRATION IS THE NUMBER OF BLOWS OF 140 LB. HAMMER FALLING 30 IN. REQUIRED TO DRIVE 1.4 IN. I.D. SAMPLER 1 FT.

UNDISTURBED SAMPLE WATER TABLE, 24 HR.

% ROCK CORE RECOVERY WATER TABLE, 1 HR.

N - STANDARD PENETRATION LOSS OF DRILLING WATER

R.Q.D. ROCK QUALITY DESIGNATION

** 31.2 Ft - 40.0 Ft: Slight Weathering.
Close Joints - Low To Medium Dip

TEST BORING RECORD

Page 1 of 2

BORING NO. B-58

DATE DRILLED 8-6-73

JOB NO. CH 2920

LAW ENGINEERING TESTING CO.

Appendix 2BB, Revision 1

DEPTH FT.	DESCRIPTION	CORE % & TIME SIZE MIN.	ELEV.	REMARKS	R.Q.D.
40.0			565.5		
	Very Hard Light Bluish Gray Felsic Gneiss	BQ 100	560.5	40.0 Ft - 59.5 Ft: Very Slight Weathering Moderately Close Joints - Oxide Coated - Low Dip	100
			555.5		
		BQ 100	550.5		100
59.5			545.5		
	Coring Terminated at 59.5 Ft Groundwater At 21.1 ft At Time Of Boring Groundwater At 23.2 ft After 24 Hours No Drilling Water Loss				

DEPTH FT.	DESCRIPTION	CORE % & TIME SIZE MIN.	ELEV.	REMARKS	R.Q.D.
0			578.4		
	Very Stiff Tan Brown Fine To Coarse Sandy Silty Clay		571.4	N=23	
7.0			566.4	N=30	
	Firm Tan Micaceous Silty Fine To Coarse Sand		561.4	N=50/4"	
15.5			556.4	N=50/1"	
	Partially Weathered Rock That Becomes Tan Brown To Gray Tan Micaceous Silty Fine To Coarse Sand When Sampled Rock Fragments Encountered At 19.5 ft.		551.4	Carbide Bit Refusal And Top Of Continuous Rock At 20.7 ft.	
20.7			548.4	20.7 ft to 38.4 ft: Slight To Very Slight Weathering. Very Close Healed And Filled Joints With Chlorite Quartz And Calcite, Slightly Leached - Low To Steep Dip	96
22.4	Interlayered Moderately Hard Light Gray Felsic Schist And Felsic Gneiss	NX 100	541.4	Leaching Along Healed Joints: 29.1 ft, Low Dip. 29.6 ft, Steep Dip. 30.2 ft, Medium Dip. 30.6 ft, Medium Dip.	96
	Very Hard Light Bluish Gray Felsic Gneiss	100	536.4	Quartz, Chlorite, Sericite Filled Schistose Zones: Low Dip - 21.6 ft. Medium Dip - 22.1 ft. Medium Dip - 26.9 ft. Low Dip - 27.9 to 28.3 ft. Steep Dip - 29.5 to 30.7 ft.	
38.4					
	Coring Terminated At 38.4 ft. Groundwater At 4.6 ft At Time Of *				

BORING AND SAMPLING MEETS ASTM D-1586
CORE DRILLING MEETS ASTM D-8113
PENETRATION IS THE NUMBER OF BLOWS OF 140 LB. HAMMER
FALLING 30 IN. REQUIRED TO DRIVE 1-1/4 IN. I.D. SAMPLER 1 FT.

UNDISTURBED SAMPLE WATER TABLE, 24 HR.
ROCK CORE RECOVERY WATER TABLE, 1 HR.
N - STANDARD PENETRATION LOSS OF DRILLING WATER
R.Q.D. ROCK QUALITY DESIGNATION

ROCK JOINT:
L = LOW DIP 0-30°
M = MED. DIP 30-60°
S = STEEP DIP 60-90°

Page 2 of 2 TEST BORING RECORD

BORING NO. B-58
DATE DRILLED 8-6-73
JOB NO. CH 2920

LAW ENGINEERING TESTING CO. Page 54 of 298

BORING AND SAMPLING MEETS ASTM D-1586
CORE DRILLING MEETS ASTM D-8113
PENETRATION IS THE NUMBER OF BLOWS OF 140 LB. HAMMER
FALLING 30 IN. REQUIRED TO DRIVE 1-1/4 IN. I.D. SAMPLER 1 FT.

UNDISTURBED SAMPLE WATER TABLE, 24 HR.
ROCK CORE RECOVERY WATER TABLE, 1 HR.
N - STANDARD PENETRATION LOSS OF DRILLING WATER
R.Q.D. ROCK QUALITY DESIGNATION

Boring Stabilized Groundwater At 5.1 ft. Page 1 of 1
No Drilling Water Loss

TEST BORING RECORD

BORING NO. B-59
DATE DRILLED 4-19-74
JOB NO. CH 2920

LAW ENGINEERING TESTING CO.

DEPTH FT.	DESCRIPTION	CORE % & TIME SIZE MIN.	ELEV.	REMARKS	% R.Q.D.
0	Stiff Orange Slightly Clayey Fine To Medium Sandy Silt		637.6		
5.0	Dense To Very Dense Red To Tan Gray Silty Fine To Medium Sand		632.6 N=13		
			627.6 N=29		
			622.6 N=13		
			617.6 N=65		
			612.6 N=78		
32.5	Very Stiff Gray Tan Fine To Medium Sandy Silt		607.6 N=26		
			602.6 N=50/5"	Quartz Lens @ 34.0 ft. Magnified N-Values	
40.0			597.6 N=25		

BORING AND SAMPLING MEETS ASTM D-1586
CORE DRILLING MEETS ASTM D-5113
PENETRATION IS THE NUMBER OF BLOWS OF 140 LB. HAMMER
FALLING 30 IN. REQUIRED TO DRIVE 1-4 IN. I.D. SAMPLER 1 FT.

UNDISTURBED SAMPLE WATER TABLE, 24 HR.
ROCK CORE RECOVERY WATER TABLE, 1 HR.

N = STANDARD PENETRATION LOSS OF DRILLING WATER
R.Q.D. ROCK QUALITY DESIGNATION

ROCK JOINT:
L = LOW DIP 0°-30°
M = MED. DIP 30°-60°
S = STEEP DIP 60°-90°

Page 1 of 3 TEST BORING RECORD

BORING NO. B-61
DATE DRILLED 9-4-73
JOB NO. CH 2920

LAW ENGINEERING TESTING CO.

DEPTH FT.	DESCRIPTION	CORE % & TIME SIZE MIN.	ELEV.	REMARKS	% R.Q.D.
40.0	Very Stiff Gray Tan Fine To Medium Sandy Silt		597.6		
45.0	Firm To Dense Gray Tan Silty Fine To Medium Sand		592.6 N=27		
			587.6 N=25		
55.0	Hard Gray Tan Fine To Medium Sandy Silt		582.6 N=50/3" Ledge @ 53.5 ft.		
			577.6 N=30		
69.0	Partially Weathered Rock That Becomes Yellow And Gray Tan Silty Fine To Coarse Sand When Sampled		572.6 N=60		
			567.6 N=50/4"		
			562.6 N=50/2"		
80.0			557.6 N=50/4"		

BORING AND SAMPLING MEETS ASTM D-1586
CORE DRILLING MEETS ASTM D-5113
PENETRATION IS THE NUMBER OF BLOWS OF 140 LB. HAMMER
FALLING 30 IN. REQUIRED TO DRIVE 1-4 IN. I.D. SAMPLER 1 FT.

UNDISTURBED SAMPLE WATER TABLE, 24 HR.
ROCK CORE RECOVERY WATER TABLE, 1 HR.

N = STANDARD PENETRATION LOSS OF DRILLING WATER
R.Q.D. ROCK QUALITY DESIGNATION

ROCK JOINT:
L = LOW DIP 0°-30°
M = MED. DIP 30°-60°
S = STEEP DIP 60°-90°

Page 2 of 3 TEST BORING RECORD

BORING NO. B-61
DATE DRILLED 9-4-73
JOB NO. CH 2920

LAW ENGINEERING TESTING CO.

DEPTH FT.	DESCRIPTION	CORE % & TIME SIZE MIN.	ELEV.	REMARKS	R.Q.D.
80.0	Partially Weathered Rock That Becomes Yellow And Gray Tan Silty Fine To Coarse Sand When Sampled			Brown Micaceous Silt Seam @ 83 ft.	
85.5	Hard Yellow Gray And Pink Gray Felsic Gneiss	NX 100	552.6	N=50/14" Carbide Bit Refusal @ 85.5 ft. 85.5 ft - 88.0 ft: Slight To Moderate Weathering.	35
88.0	Hard Light Bluish Gray Felsic Gneiss		547.6	Very Close To Close Joints - Low To Medium Dip.	
94.1	Medium To Moderately Hard Medium Dark Gray Mafic Gneiss	91	542.6	Very Close Healed Joints - Low To Medium Dip. Top Of Continuous Rock @ 88.0 ft. 88.0 ft - 94.1 ft: Slight Weathering. Very Close Healed Joints - Low To Steep Dip.	84
96.1	Hard Light Bluish Gray Felsic Gneiss		537.6	Severely Leached Quartz Veins: 87.6 ft - 87.9 ft. 90.2 ft - 90.6 ft.	
		98	532.6	Severely Leached Quartz Vein With Associated Brecciated Zone (93.8 ft - 94.1 ft.) 94.1 ft - 96.1 ft: Severe To Moderate Weathering. Very Close Healed Joints - Low To Medium Dip 0.8 ft. Core Loss	98
			527.6	96.1 ft - 118.1 ft: Very Slight Weathering. Very Close Healed Joints - Low To Steep Dip - Some With Calcite - Some Schistose.	99
		100	522.6		
118.1	Coring Terminated At 118.1 ft. Groundwater At 39 ft After 24 Hours *		517.6	Slickensided Surface @ 115.0 ft.	

BORING AND SAMPLING MEETS ASTM D-1586 * No Drilling Water Loss

CORE DRILLING MEETS ASTM D-8113
PENETRATION IS THE NUMBER OF BLOWS OF 140 LB. HAMMER FALLING 30 IN. REQUIRED TO DRIVE 1.5 IN. I.D. SAMPLER 1 FT.

UNDISTURBED SAMPLE WATER TABLE, 24 HR.

ROCK CORE RECOVERY WATER TABLE, 1 HR.

N - STANDARD PENETRATION LOSS OF DRILLING WATER

R.Q.D. ROCK QUALITY DESIGNATION

ROCK JOINT:

L = LOW DIP 0°-30°

M = MED. DIP 30°-60°

S = STEEP DIP 60°-90°

Page 3 of 3

TEST BORING RECORD

BORING NO. B-61

DATE DRILLED 9-4-73

JOB NO. CH 2920

LAW ENGINEERING TESTING CO.

Page 56 of 298

DEPTH FT.	DESCRIPTION	CORE % & TIME SIZE MIN.	ELEV.	REMARKS	R.Q.D.
0			661.5		
			656.5		
			651.5	N=12 Cream And Pink Silty Fine To Medium Sand	
			646.5		
			641.5		
			636.5		
			631.5	N=22 Pale Green And Pink Very Silty Fine To Medium Sand	
			626.5		
40.0			621.5	N=43 Tan Green Micaceous Silty Fine To Medium Sand	

BORING AND SAMPLING MEETS ASTM D-1586

CORE DRILLING MEETS ASTM D-8113
PENETRATION IS THE NUMBER OF BLOWS OF 140 LB. HAMMER FALLING 30 IN. REQUIRED TO DRIVE 1.5 IN. I.D. SAMPLER 1 FT.

UNDISTURBED SAMPLE WATER TABLE, 24 HR.

ROCK CORE RECOVERY WATER TABLE, 1 HR.

N - STANDARD PENETRATION LOSS OF DRILLING WATER

R.Q.D. ROCK QUALITY DESIGNATION

ROCK JOINT:

L = LOW DIP 0°-30°

M = MED. DIP 30°-60°

S = STEEP DIP 60°-90°

Page 1 of 4

TEST BORING RECORD

BORING NO. B-62P

DATE DRILLED 9-18-73

JOB NO. CH 2920

LAW ENGINEERING TESTING CO.

Appendix 2BB, Revision 1

DEPTH FT.	DESCRIPTION	CORE NO. & TIME SIZE MIN.	ELEV.	REMARKS	R.Q.D.
120.0	Hard Light Bluish Gray And Very Light Gray Felsic Gneiss	NX 100	536.5	Zone Of Interfingering Mafic Gneiss (120.8 - 121.8 ft.) M Schistose Zone (124.5 to 126.8 ft.) 124.5 ft to 134.5 ft.: Slight Weathering. Very Close Healed Joints - Low To Steep Dip. Low Dip, Slightly Leached Brecciated Zone (125.3 to 125.5 ft.) S Vertical Quartz Vein, Greater Than 1 inch Thick, With Schistose And Locally Brecciated Contact Zone (125.5 to 128.3 ft.) Moderately Weathered Zone Of Interfingering Mafic Gneiss, Felsic Schist And Felsic Gneiss (130.0 to 133.4 ft.) 134.5 ft to 159.0 ft.: Very Slight Weathering. Very Close Healed And Filled Joints With Calcite And Chlorite - Low To Steep Dip. Steep Dip Schistose Zones: 140.0 ft. 142.2 ft.	87
		NX 100	531.5		61
		NX 100	526.5		87
		NX 100	521.5		
		NX 100	516.5	2 Inch, Steeply Dipping Schistose Zone At Contact With Chlorite Calcite, Quartz And Muscovite (145.6 to 146.9 ft.)	100
146.0	Hard Medium Gray Mafic Gneiss	NX 100	511.5	Steeply Dipping Quartz Vein Up To 1 inch Thick With Chlorite At Contacts And Traces Of Pyrite (150.6 to 152.7 ft.) Irregular Calcite, Chlorite And Quartz Vein (153.3 ft.)	100
			506.5		
159.0	Coring Terminated @ 159.0 ft.		501.5		

BORING AND SAMPLING MEETS ASTM D-1586 * Groundwater @ 55 ft. After 24 Hours
CORE DRILLING MEETS ASTM D-8115 No Drilling Water Loss

Page 4 of 4

TEST BORING RECORD

BORING NO. B-62P
DATE DRILLED 9-18-73
JOB NO. CH 2920

UNDISTURBED SAMPLE WATER TABLE, 24 HR.

ROCK CORE RECOVERY WATER TABLE, 1 HR.

N - STANDARD PENETRATION LOSS OF DRILLING WATER

R.Q.D. ROCK QUALITY DESIGNATION

ROCK JOINT:

L = LOW DIP 0°-30°

M = MED. DIP 30°-60°

S = STEEP DIP 60°-90°

LAW ENGINEERING TESTING CO.

Page 57 of 298

DEPTH FT.	DESCRIPTION	CORE NO. & TIME SIZE MIN.	ELEV.	REMARKS	R.Q.D.
0	Rotary Wash Drilled With Carbide Fishtail To 28.4 ft.		665.3		
			660.3		
			655.3		
			650.3		
			645.3		
28.4	Partially Weathered Rock		640.3	N=50/6" Partially Weathered Rock That Becomes Pinkish Tan Fine Sandy Silt When Sampled	
	Rotary Wash Drilled With Carbide Fishtail To 43.4 ft.		635.3		
			630.3	Complete Water Loss	
40.0					

BORING AND SAMPLING MEETS ASTM D-1586
CORE DRILLING MEETS ASTM D-8115
PENETRATION IS THE NUMBER OF BLOWS OF 140 LB. HAMMER FALLING 30 IN. REQUIRED TO DRIVE 1-4 IN. I.D. SAMPLER 1 FT.

UNDISTURBED SAMPLE WATER TABLE, 24 HR.

ROCK CORE RECOVERY WATER TABLE, 1 HR.

N - STANDARD PENETRATION LOSS OF DRILLING WATER

R.Q.D. ROCK QUALITY DESIGNATION

Page 1 of 2

TEST BORING RECORD

BORING NO. B-62AP
DATE DRILLED 9-24-73
JOB NO. CH 2920

ROCK JOINT:

L = LOW DIP 0°-30°

M = MED. DIP 30°-60°

S = STEEP DIP 60°-90°

LAW ENGINEERING TESTING CO.

Appendix 2BB, Revision 1

DEPTH FT.	DESCRIPTION	CORE NO. & TIME SIZE MIN. ELEV.	REMARKS	% R.Q.D.
0		643.9		
		638.9		
		633.9	N=19 Very Stiff: Red Brown Clayey Silt	
		628.9		
		623.9		
		618.9		
		613.9	N=27 Firm Tan Green Silty Fine To Medium Sand	
		608.9		
38.0	Partially Weathered Rock	603.9	Partially Weathered Rock That Becomes Tan Gray N=50/3 1/2" Fine To Medium Sandy *	
40.0				

BORING AND SAMPLING MEETS ASTM D-1586
CORE DRILLING MEETS ASTM D-5113
PENETRATION IS THE NUMBER OF BLOWS OF 140 LB. HAMMER
FALLING 30 IN. REQUIRED TO DRIVE 1-4 IN. I.D. SAMPLER 1 FT.

UNDISTURBED SAMPLE WATER TABLE, 24 HR.

ROCK CORE RECOVERY WATER TABLE, 1 HR.

N - STANDARD PENETRATION LOSS OF DRILLING WATER

R.Q.D. ROCK QUALITY DESIGNATION

ROCK JOINT:

L = LOW DIP 0°-30°

M = MED. DIP 30°-60°

S = STEEP DIP 60°-90°

Page 1 of 3 * Silt When Sampled
TEST BORING RECORD

BORING NO. B-63P

DATE DRILLED 9-20-73

JOB NO. CH 2920

LAW ENGINEERING TESTING CO.

DEPTH FT.	DESCRIPTION	CORE NO. & TIME SIZE MIN. ELEV.	REMARKS	% R.Q.D.
40.0	Partially Weathered Rock:			
		598.9	N=50/1 1/2" Carbide Bit Refusal @ 47.5 ft. 47.5 ft. to 61.0 ft. Slight To Moderate Weathering. Very Close Healed And Partly Leached Joints, Low To Steep Dip. (47.5 ft to 57.1 ft.)	25
47.5	Hard And Moderately Hard Yellowish Gray Felsic Gneiss	NX 68 593.9		
		NX 75 588.9		20
		NX 99 583.9	Top Of Continuous Rock At 57.2 ft. Complete Drilling Water Loss	
61.0	Very Hard Light Bluish Gray Felsic Gneiss		Moderate Weathering @ Contact 61 ft to 87.1 ft. Very Slight Weathering. Very Close Healed Joints, Low To Steep Dip.	86
62.3	Hard Medium Dark Gray Mafic Gneiss			
		578.9		
		573.9		
73.6	Hard To Very Hard Light Bluish Gray Felsic Gneiss	NX 98 568.9	S. Moderate Weathering. S. Moderate Weathering. Moderate Weathering @ Contact. 1" Wide Quartz Vein, Medium Dip (75.5 ft.).	91
		563.9		100
80.0				

BORING AND SAMPLING MEETS ASTM D-1586
CORE DRILLING MEETS ASTM D-5113
PENETRATION IS THE NUMBER OF BLOWS OF 140 LB. HAMMER
FALLING 30 IN. REQUIRED TO DRIVE 1-4 IN. I.D. SAMPLER 1 FT.

UNDISTURBED SAMPLE WATER TABLE, 24 HR.

ROCK CORE RECOVERY WATER TABLE, 1 HR.

N - STANDARD PENETRATION LOSS OF DRILLING WATER

R.Q.D. ROCK QUALITY DESIGNATION

ROCK JOINT:

L = LOW DIP 0°-30°

M = MED. DIP 30°-60°

S = STEEP DIP 60°-90°

Page 2 of 3
TEST BORING RECORD

BORING NO. B-63P

DATE DRILLED 9-20-73

JOB NO. CH 2920

LAW ENGINEERING TESTING CO.

DEPTH FT.	DESCRIPTION	CORE NO. & TIME SIZE MIN.	ELEV.	REMARKS	R.Q.D.
80.0	Hard To Very Hard Light Bluish Gray Felsic Gneiss	NX 100	558.9	Mafic Gneiss Xenolith, Small (80.8 ft)	100
87.1	Coring Terminated @ 87.1 ft. Groundwater @ 44 ft After 24 Hours. No Drilling Water Loss				

BORING AND SAMPLING MEETS ASTM D-1586
CORE DRILLING MEETS ASTM D-5115
PENETRATION IS THE NUMBER OF BLOWS OF 140 LB. HAMMER
FALLING 30 IN. REQUIRED TO DRIVE 1-4 IN. I.D. SAMPLER 1 FT.

UNDISTURBED SAMPLE WATER TABLE, 24 HR.

ROCK CORE RECOVERY WATER TABLE, 1 HR.

N - STANDARD PENETRATION LOSS OF DRILLING WATER

R.Q.D. ROCK QUALITY DESIGNATION

ROCK JOINT:

L = LOW DIP 0°-30°

M = MED. DIP 30°-60°

S = STEEP DIP 60°-90°

Page 3 of 3

TEST BORING RECORD

BORING NO. B-63P

DATE DRILLED 9-20-73

JOB NO. CH 2920

LAW ENGINEERING TESTING CO.

DEPTH FT.	DESCRIPTION	CORE NO. & TIME SIZE MIN.	ELEV.	REMARKS	R.Q.D.
0	Very Stiff Red Brown Fine To Medium Sandy Clayey Silt		630.1	N=20	
6.0	Stiff Orange Tan Fine To Medium Very Sandy Silt		625.1	N=13	
			620.1	N=16	
18.0	Firm Tan Gray Silty Fine To Medium Sand		615.1	N=24	
			610.1	N=15	
			605.1	N=67	
34.0	Partially Weathered Rock That Becomes Tan Gray Silty Fine To Medium Sand When Sampled		600.1	N=50/5"	
			595.1	N=50/3"	
40.0					

BORING AND SAMPLING MEETS ASTM D-1586
CORE DRILLING MEETS ASTM D-5115
PENETRATION IS THE NUMBER OF BLOWS OF 140 LB. HAMMER
FALLING 30 IN. REQUIRED TO DRIVE 1-4 IN. I.D. SAMPLER 1 FT.

UNDISTURBED SAMPLE WATER TABLE, 24 HR.

ROCK CORE RECOVERY WATER TABLE, 1 HR.

N - STANDARD PENETRATION LOSS OF DRILLING WATER

R.Q.D. ROCK QUALITY DESIGNATION

ROCK JOINT:

L = LOW DIP 0°-30°

M = MED. DIP 30°-60°

S = STEEP DIP 60°-90°

Page 1 of 3

TEST BORING RECORD

BORING NO. B-64

DATE DRILLED 8-14-73

JOB NO. CH 2920

LAW ENGINEERING TESTING CO.

DEPTH FT.	DESCRIPTION	CORE NO. & TIME SIZE MIN.	ELEV.	REMARKS	% R.Q.D.
40.0	Partially Weathered Rock That Becomes *				
41.0	Moderately Hard Very Light Gray To Yellow Gray Felsic Gneiss	NX		Carbide Bit Refusal At 41 ft. 41.0 ft - 50.0 ft. Moderate Weathering. Very Close Joints, Low To Steep Dip Altered To Clay Along Some Surfaces	20
		39	590.1		
				Top Of Continuous Rock 48.5 ft.	
50.0	Hard Very Light Gray To Light Bluish Gray Felsic Gneiss	100	585.1	50.0 ft. - 63.0 ft.: Slight Weathering. Close And Very Close Joints, Low To Medium Dip	75
			580.1	Very Close Healed Joints - Low To Steep Dip - Quartz, Clay And Epidote - Partly Leached Above 64.0 ft. (41.0 ft - 109.0 ft.)	
			575.1		
		100	570.1	Slight To Very Slight Weathering (63.0 ft - 100.0 ft.)	89
			565.1	One-Inch Thick Quartz Vein - Medium Dip (73.5 ft.)	
		100	560.1	Xenoliths Of Mafic Gneiss Up To 1 1/2 Inch Diameter (41.0 ft - 109.0 ft.)	100
80.0		100	555.1		100

BORING AND SAMPLING MEETS ASTM D-1585
CORE DRILLING MEETS ASTM D-2113
PENETRATION IS THE NUMBER OF BLOWS OF 140 LB. HAMMER
FALLING 30 IN. REQUIRED TO DRIVE 1-1/4 IN. I.D. SAMPLER 1 FT.

UNDISTURBED SAMPLE WATER TABLE, 24 HR.
ROCK CORE RECOVERY WATER TABLE, 1 HR.

N = STANDARD PENETRATION LOSS OF DRILLING WATER

R.Q.D. ROCK QUALITY DESIGNATION

* Tan Gray Silty
Fine To Medium Sand
When Sampled

Page 2 of 3 TEST BORING RECORD

BORING NO. B-64
DATE DRILLED 8-14-73
JOB NO. CH 2920

LAW ENGINEERING TESTING CO.

L = LOW DIP 0-30°
M = MED. DIP 30°-60°
S = STEEP DIP 60°-90°

DEPTH FT.	DESCRIPTION	CORE NO. & TIME SIZE MIN.	ELEV.	REMARKS	% R.Q.D.
80.0	Hard Very Light Gray To Light Bluish Gray Felsic Gneiss	NX		Half-Inch Thick Quartz Vein - Steep Dip (82.6 ft.)	100
		100	550.1		
				L Brecciated Zone - Steep Dip - Quartz And Clay Filled. (87.0 ft.)	
			545.1		
		100		L	
			540.1		
				M	
				L	
			535.1		
		100		100.0 ft - 101.5 ft.: Slight To Moderate Weathering. Close Joints, Low To Medium Dip Some Leaching Along Healed Joints.	95
			530.1	L Slight To Very Slight Weathering. (101.5 ft to 116.0 ft.)	
				M	
				M	
				M	
109.0	Hard Medium Gray Mafic Gneiss	100	525.1	Very Close Healed Joints - Low To Steep Dip - Calcite And Oxides (109.0 ft to 116.0 ft.)	95
			520.1	M Manganese Oxide Coating.	
117.0	Coring Terminated At 117.0 ft. Groundwater At 38 ft After 24 Hours No Drilling Water Loss				

BORING AND SAMPLING MEETS ASTM D-1585
CORE DRILLING MEETS ASTM D-2113
PENETRATION IS THE NUMBER OF BLOWS OF 140 LB. HAMMER
FALLING 30 IN. REQUIRED TO DRIVE 1-1/4 IN. I.D. SAMPLER 1 FT.

UNDISTURBED SAMPLE WATER TABLE, 24 HR.
ROCK CORE RECOVERY WATER TABLE, 1 HR.

N = STANDARD PENETRATION LOSS OF DRILLING WATER

R.Q.D. ROCK QUALITY DESIGNATION

Page 3 of 3 TEST BORING RECORD

BORING NO. B-64
DATE DRILLED 8-14-73
JOB NO. CH 2920

LAW ENGINEERING TESTING CO.

L = LOW DIP 0-30°
M = MED. DIP 30°-60°
S = STEEP DIP 60°-90°

DEPTH FT.	DESCRIPTION	CORE % & TIME SIZE MIN.	ELEV.	REMARKS	R.Q.D.
0			606.1		
			601.1		
			596.1	N=13 Tan Gray Fine To Medium Sandy Silt	
			591.1		
			586.1		
			581.1	N=64 Tan Gray Silty Fine To Medium Sand	
			576.1		
			571.1		
38.5	Partially Weathered Rock		566.1	Partially Weathered Rock That Becomes Tan Gray Silty Fine To Medium Sand When Sampled	
40.0					

BORING AND SAMPLING MEETS ASTM D-1586
CORE DRILLING MEETS ASTM D-5113
PENETRATION IS THE NUMBER OF BLOWS OF 140 LB. HAMMER FALLING 30 IN. REQUIRED TO DRIVE 1-4 IN. I.D. SAMPLER 1 FT.

UNDISTURBED SAMPLE WATER TABLE, 24 HR.

ROCK CORE RECOVERY WATER TABLE, 1 HR.

N - STANDARD PENETRATION LOSS OF DRILLING WATER

R.Q.D. ROCK QUALITY DESIGNATION

ROCK JOINT:

L = LOW DIP 0-30°

M = MED. DIP 30-60°

S = STEEP DIP 60-90°

TEST BORING RECORD

BORING NO. B-65P

DATE DRILLED 9-19-73

JOB NO. CH 2920

LAW ENGINEERING TESTING CO.

DEPTH FT.	DESCRIPTION	CORE % & TIME SIZE MIN.	ELEV.	REMARKS	R.Q.D.
40.0	Partially Weathered Rock		566.1	N=50/2" Partially Weathered Rock That Becomes Tan Gray Silty Fine To Medium Sand When Sampled	
			561.1		
			556.1		
			551.1		
			546.1		
			541.1		
67.2	Hard Very Light Gray Felsic Gneiss	NX 95	536.1	Carbide Bit Refusal And Top Of Continuous Rock @ 67.2 ft. 67.2 ft. to 73.5 ft.: Slight Weathering, Very Close Healed And Occasionally Leached Joints, Low To Steep Dip.	83
73.5	Very Hard Light Bluish Gray Felsic Gneiss	NX 100	531.1	1 1/2 inch Steeply Dipping Leached Quartz Veins: 67.7 to 68.0 ft. 69.0 to 70.2 ft. 73.5 ft. to 107.1 ft.: Very Slight Weathering To Fresh. Very Close Healed Joints - Low To Steep Dip. Scattered Mafic Gneiss Xenoliths	96
80.0		NX 100	526.1	Partly Leached Healed Joints (76.0 ft to 78.2 ft.)	100

BORING AND SAMPLING MEETS ASTM D-1586
CORE DRILLING MEETS ASTM D-5113
PENETRATION IS THE NUMBER OF BLOWS OF 140 LB. HAMMER FALLING 30 IN. REQUIRED TO DRIVE 1-4 IN. I.D. SAMPLER 1 FT.

UNDISTURBED SAMPLE WATER TABLE, 24 HR.

ROCK CORE RECOVERY WATER TABLE, 1 HR.

N - STANDARD PENETRATION LOSS OF DRILLING WATER

R.Q.D. ROCK QUALITY DESIGNATION

ROCK JOINT:

L = LOW DIP 0-30°

M = MED. DIP 30-60°

S = STEEP DIP 60-90°

TEST BORING RECORD

BORING NO. B-65P

DATE DRILLED 9-19-73

JOB NO. CH 2920

LAW ENGINEERING TESTING CO.

DEPTH FT.	DESCRIPTION	CORE NO. & TIME SIZE MIN.	ELEV.	REMARKS	% R.Q.D.
80.0	Very Hard Light Bluish Gray Felsic Gneiss	NX 100	526.1		100
			521.1		
		NX 100	516.1	3 Inch Steep Dip Quartzite Lens (90.7 ft.)	100
			511.1		
		NX 100	506.1		100
			501.1		
107.1	Coring Terminated @ 107.1 ft. Groundwater @ 19 ft. After 24 Hours. No Drilling Water Loss				

BORING AND SAMPLING MEETS ASTM D-1586
CORE DRILLING MEETS ASTM D-5113
PENETRATION IS THE NUMBER OF BLOWS OF 140 LB. HAMMER
FALLING 30 IN. REQUIRED TO DRIVE 1-4 IN. I.D. SAMPLER 1 FT.

UNDISTURBED SAMPLE WATER TABLE, 24 HR.

ROCK CORE RECOVERY WATER TABLE, 1 HR.

N - STANDARD PENETRATION LOSS OF DRILLING WATER

R.Q.D. ROCK QUALITY DESIGNATION.

ROCK JOINT:

L = LOW DIP 0°-30°

M = MED. DIP 30°-60°

S = STEEP DIP 60°-90°

Page 3 of 3

TEST BORING RECORD

BORING NO. B-65P

DATE DRILLED 9-19-73

JOB NO. CH 2920

LAW ENGINEERING TESTING CO.

DEPTH FT.	DESCRIPTION	CORE NO. & TIME SIZE MIN.	ELEV.	REMARKS	% R.Q.D.
0	Very Stiff Orange Fine To Medium Sandy Clayey Silt		623.1		
			618.1	N=22	
6.0	Stiff Pink And Tan Fine To Medium Slightly Sandy Micaceous Silt		613.1	N=15	
			608.1	N=14	
15.0	Very Stiff Yellow Tan Slightly Sandy Micaceous Silt		603.1	N=23	
			598.1	N=24	
			593.1	N=20	
			588.1	N=23	
35.0	Hard Gray Tan Slightly Sandy Micaceous Silt		583.1		
40.0					

BORING AND SAMPLING MEETS ASTM D-1586
CORE DRILLING MEETS ASTM D-5113
PENETRATION IS THE NUMBER OF BLOWS OF 140 LB. HAMMER
FALLING 30 IN. REQUIRED TO DRIVE 1-4 IN. I.D. SAMPLER 1 FT.

UNDISTURBED SAMPLE WATER TABLE, 24 HR.

ROCK CORE RECOVERY WATER TABLE, 1 HR.

N - STANDARD PENETRATION LOSS OF DRILLING WATER

R.Q.D. ROCK QUALITY DESIGNATION

Page 1 of 4

TEST BORING RECORD

BORING NO. B-66

DATE DRILLED 8-22-73

JOB NO. CH 2920

LAW ENGINEERING TESTING CO.

ROCK JOINT:

L = LOW DIP 0°-30°

M = MED. DIP 30°-60°

S = STEEP DIP 60°-90°

PENETRATION IS THE NUMBER OF BLOWS OF 140 LB. HAMMER FALLING 30 IN. REQUIRED TO DRIVE 1-4 IN. I.B. SAMPLER 1 FT.

N. STANDARD PENETRATION LOSS OF DRILLING WATER
R.O.D. ROCK QUALITY DESIGNATION

BORING NO. B-66
DATE DRILLED 8-22-73
JOB NO. CH 2920

LAW ENGINEERING TESTING CO.

BORING AND SAMPLING MEETS ASTM D-1586
 CORE DRILLING MEETS ASTM D-5113
 PENETRATION IS THE NUMBER OF BLOWS OF 140 LB. HAMMER
 FALLING 30 IN. REQUIRED TO DRIVE 1-4 IN. I.D. SAMPLER 1 FT.

N - STANDARD PENETRATION LOSS OF DRILLING WATER
98 R.Q.D. ROCK QUALITY DESIGNATION

▲ ROCK JOINT:
 L = LOW DIP 0-30°
 M = MED. DIP 30°-60°
 S = STEEP DIP 60°-90°

LAW ENGINEERING TESTING CO.

Appendix 2BB, Revision 1

DEPTH FT.	DESCRIPTION	CORE % & TIME SIZE MIN.	503.1 ELEV.	REMARKS	R.Q.D.
120.0	Hard Medium Bluish Gray Mafic Gneiss	NX 100		One-Inch Thick Vein Of Quartz And Epidote With Calcite - Medium Dip. (123.5 ft).	98
			498.1		
			493.1		
		NX 100	488.1	Interfingering Of Felsic Gneiss: 132.5 ft to 134.0 ft, 134.5 ft to 135.2 ft.	99
			483.1		
139.2	Hard Very Light Gray And Light Bluish Gray Felsic Gneiss		478.1		
			473.1		
		NX 100	468.1	M	100
158.3	Coring Terminated At 158.3 ft. * Groundwater At 39.0 ft After 24 Hours				

BORING AND SAMPLING MEETS ASTM D-1886 * No Drilling Water Loss

Page 4 of 4

TEST BORING RECORD

CORE DRILLING MEETS ASTM D-2113

PENETRATION IS THE NUMBER OF BLOWS OF 140 LB. HAMMER FALLING 30 IN. REQUIRED TO DRIVE 1.6 IN. I.D. SAMPLER 1 FT.

UNDISTURBED SAMPLE WATER TABLE, 24 HR.

ROCK JOINT:

ROCK CORE RECOVERY WATER TABLE, 1 HR.

L = LOW DIP 0-30°

N = STANDARD PENETRATION LOSS OF DRILLING WATER

M = MED. DIP 30-60°

R.Q.D. ROCK QUALITY DESIGNATION

BORING NO. B-66

DATE DRILLED 8-22-73

JOB NO. CH 2920

LAW ENGINEERING TESTING CO.

S = STEEP DIP 60-90°

Page 64 of 298

DEPTH FT.	DESCRIPTION	CORE % & TIME SIZE MIN.	609.4 ELEV.	REMARKS	R.Q.D.
0	Very Stiff Orange Fine To Medium Sandy Clayey Silt				
			604.4	N=16	
6.0	Very Stiff Yellow And Orange Red Fine To Medium Sandy Silt				
			599.4	N=16	
			594.4	N=17	
			589.4	N=22	
			584.4	N=23	
			579.4	N=27	
32.0	Very Stiff To Hard Yellow Tan Fine To Medium Sandy Silt - Very Sandy In Places				
			574.4	N=21	
40.0			569.4		

BORING AND SAMPLING MEETS ASTM D-1886

Page 1 of 3

TEST BORING RECORD

CORE DRILLING MEETS ASTM D-2113

PENETRATION IS THE NUMBER OF BLOWS OF 140 LB. HAMMER FALLING 30 IN. REQUIRED TO DRIVE 1.6 IN. I.D. SAMPLER 1 FT.

UNDISTURBED SAMPLE WATER TABLE, 24 HR.

ROCK JOINT:

ROCK CORE RECOVERY WATER TABLE, 1 HR.

L = LOW DIP 0-30°

N = STANDARD PENETRATION LOSS OF DRILLING WATER

M = MED. DIP 30-60°

S = STEEP DIP 60-90°

BORING NO. B-67

DATE DRILLED 9-6-73

JOB NO. CH 2920

LAW ENGINEERING TESTING CO.

Appendix 2BB, Revision 1

DEPTH FT.	DESCRIPTION	CORE % & TIME SIZE MIN. ELEV.	REMARKS	% R.Q.D.
40.0	Very Stiff To Hard Yellow Tan Fine To Medium Silty Fine - Very Sandy In Places	N=24		
		564.4 N=26		
		559.4		
		N=29		
		554.4 N=31		
		549.4		
		N=47		
		544.4 N=25		
		539.4		
		N=51		
		534.4 N=75		
79.0	Partially Weathered Rock That Becomes	529.4 N=50/4 1/2"		
80.0				

BORING AND SAMPLING MEETS ASTM D-1586 * Yellow Tan Silty Fine To Medium Sand When Sampled

Page 2 of 3

TEST BORING RECORD

UNDISTURBED SAMPLE WATER TABLE, 54 HR. ROCK JOINT:
 1/2" ROCK CORE RECOVERY WATER TABLE, 1 HR. L = LOW DIP 0°-30°
 N = STANDARD PENETRATION LOSS OF DRILLING WATER M = MED. DIP 30°-60°
 R.Q.D. ROCK QUALITY DESIGNATION S = STEEP DIP 60°-90°

LAW ENGINEERING TESTING CO.

Page 65 of 298

DEPTH FT.	DESCRIPTION	CORE % & TIME SIZE MIN. ELEV.	REMARKS	% R.Q.D.
80.0	Partially Weathered Rock That Becomes Yellow Tan Silty Fine To Medium Sand When Sampled	N=50/5"		
		524.4		
87.7	Hard Light Bluish Gray Felsic Gneiss	519.4	Carbide Bit Refusal And Top Of Continuous Rock @ 87.7 ft.	
		514.4	87.7 ft - 118.3 ft: Slight To Very Slight Weathering.	100
		509.4	Very Close Healed Joints - Low to Steep Dip - Calcite And Epidote Filled.	100
		504.4	Scattered Xenoliths Of Mafic Gneiss, Several Greater Than 2 Inches In Diameter	100
		499.4	Steeply Dipping Quartz Filled Brecciated Zone (94.0 ft - 95.3 ft)	100
		494.4	1/4-inch Quartz Vein With Brecciated Contacts - Medium Dip (111.4 ft.)	100
118.3	Coring Terminated At 118.3 ft. Groundwater At 40 ft After 24 Hour *	489.4		

BORING AND SAMPLING MEETS ASTM D-1586 * No Drilling Water Loss

Page 3 of 3

TEST BORING RECORD

UNDISTURBED SAMPLE WATER TABLE, 54 HR. ROCK JOINT:
 1/2" ROCK CORE RECOVERY WATER TABLE, 1 HR. L = LOW DIP 0°-30°
 N = STANDARD PENETRATION LOSS OF DRILLING WATER M = MED. DIP 30°-60°
 R.Q.D. ROCK QUALITY DESIGNATION S = STEEP DIP 60°-90°

LAW ENGINEERING TESTING CO.

Appendix 2BB, Revision 1

DEPTH FT.	DESCRIPTION	CORE % & TIME SIZE MIN.	610.9 ELEV.	REMARKS	% R.Q.D.
0	Very Stiff Orange Slightly Sandy Clayey Silt				
6.0	Stiff Yellow Tan Slightly Sandy Silt		605.9	N=18	
12.0	Hard To Very Stiff Gray Tan Fine To Medium Sandy Silt		600.9	N=12	
17.0	Very Stiff To Hard Gray Tan Fine To Medium Sandy Silt		595.9	N=68	
			590.9	N=25	
			585.9	N=39	
			580.9	N=84	
33.0	Partially Weathered Rock That Becomes Gray Tan Silty Fine To Medium Sand When Sampled		575.9	N=50/4"	
40.0			570.9	N=50/2"	

BORING AND SAMPLING MEETS ASTM D-1586
CORE DRILLING MEETS ASTM D-5113
PENETRATION IS THE NUMBER OF BLOWS OF 140 LB. HAMMER
FALLING 30 IN. REQUIRED TO DRIVE 1/4 IN. I.D. SAMPLER 1 FT.

UNDISTURBED SAMPLE WATER TABLE, 24 HR.

ROCK CORE RECOVERY WATER TABLE, 1 HR.

N = STANDARD PENETRATION LOSS OF DRILLING WATER

R.Q.D. ROCK QUALITY DESIGNATION

ROCK JOINT:

L = LOW DIP 0°-30°

M = MED. DIP 30°-60°

S = STEEP DIP 60°-90°

Page 1 of 4

TEST BORING RECORD

BORING NO. 8-68
DATE DRILLED 8-29-73
JOB NO. CH 2920

LAW ENGINEERING TESTING CO.

DEPTH FT.	DESCRIPTION	CORE % & TIME SIZE MIN.	570.9 ELEV.	REMARKS	% R.Q.D.
40.0	Partially Weathered Rock That Becomes Gray Tan Silty Fine To Medium Sand When Sampled		565.9	N=50/1"	
			560.9	N=50/1"	
53.6	Hard Light Bluish Gray Felsic Gneiss	NX 96	555.9	N=50/3" Carbide Bit Refusal And Top of Continuous Rock @ 53.6 ft.	78
			550.9	58.8 Slight Water Loss 53.6 ft - 140.0 ft.: Slight to Very Slight Weathering.	
		99	545.9	Very Close Healed Joints - Low to Steep Dip - Some Quartz, Others Calcite Filled. Scattered Small Xenoliths of Mafic Gneiss Quartz Lens (60.4 ft.)	90
			540.9		
		100	535.9		100
			530.9		96
80.0		99			

BORING AND SAMPLING MEETS ASTM D-1586
CORE DRILLING MEETS ASTM D-5113
PENETRATION IS THE NUMBER OF BLOWS OF 140 LB. HAMMER
FALLING 30 IN. REQUIRED TO DRIVE 1/4 IN. I.D. SAMPLER 1 FT.

UNDISTURBED SAMPLE WATER TABLE, 24 HR.

ROCK CORE RECOVERY WATER TABLE, 1 HR.

N = STANDARD PENETRATION LOSS OF DRILLING WATER

R.Q.D. ROCK QUALITY DESIGNATION

ROCK JOINT:

L = LOW DIP 0°-30°

M = MED. DIP 30°-60°

S = STEEP DIP 60°-90°

Page 2 of 4

TEST BORING RECORD

BORING NO. 8-68
DATE DRILLED 8-29-73
JOB NO. CH 2920

LAW ENGINEERING TESTING CO.

DEPTH FT.	DESCRIPTION	CORE NO. & TIME SIZE MIN. ELEV.	REMARKS	R.Q.D.
80.0	Hard Light Bluish Gray Felsic Gneiss	NX		
99				96
		525.9	Δ L	
100		520.9		97
		515.9	2-inch Wide Quartz Vein - Medium Dip (94.1 ft.)	
100		510.9	Δ L	100
99		505.9	Medium Dip Quartz Pegmatite With 2-inch Schistose Zone at Upper Contact (102.5 ft - 103.3 ft.)	96
		500.9	Steeply Dipping Quartz Pegmatite (105.0 ft - 105.5 ft.)	
100		495.9	1/2-inch Quartz Vein, Medium Dip (112.9 ft.)	100
120.0		490.9	Δ L	

BORING AND SAMPLING MEETS ASTM D-1586
CORE DRILLING MEETS ASTM D-5115
PENETRATION IS THE NUMBER OF BLOWS OF 140 LB. HAMMER FALLING 30 IN. REQUIRED TO DRIVE 1-4 IN. I.D. SAMPLER 1 FT.
UNDISTURBED SAMPLE WATER TABLE, 24 HR.
ROCK CORE RECOVERY WATER TABLE, 1 HR.
N = STANDARD PENETRATION LOSS OF DRILLING WATER
R.Q.D. ROCK QUALITY DESIGNATION

Page 3 of 4
TEST BORING RECORD

BORING NO. B-68
DATE DRILLED 8-29-73
JOB NO. CH 2920

LAW ENGINEERING TESTING CO.

DEPTH FT.	DESCRIPTION	CORE NO. & TIME SIZE MIN. ELEV.	REMARKS	R.Q.D.
120.0	Hard Light Bluish Gray Felsic Gneiss	NX 100		100
		485.9		
		480.9	Schistose Zone (130.8 ft. - 133.5 ft.) With Sericitic Phase (132.0 ft - 132.7 ft)	100
		475.9	Thin, Vertical Brecciated Zone Pegmatitic, In Part (134.5 ft - 135.5 ft)	
140.0	Coring Terminated At 140.0 ft. Groundwater At 54 ft After 24 Hours No Drilling Water Loss	470.9		

BORING AND SAMPLING MEETS ASTM D-1586
CORE DRILLING MEETS ASTM D-5115
PENETRATION IS THE NUMBER OF BLOWS OF 140 LB. HAMMER FALLING 30 IN. REQUIRED TO DRIVE 1-4 IN. I.D. SAMPLER 1 FT.
UNDISTURBED SAMPLE WATER TABLE, 24 HR.
ROCK CORE RECOVERY WATER TABLE, 1 HR.
N = STANDARD PENETRATION LOSS OF DRILLING WATER
R.Q.D. ROCK QUALITY DESIGNATION

Page 4 of 4
TEST BORING RECORD

BORING NO. B-68
DATE DRILLED 8-29-73
JOB NO. CH 2920

LAW ENGINEERING TESTING CO.

DEPTH FT.	DESCRIPTION	CORE NO. & TIME SIZE MIN. ELEV.	REMARKS	% R.Q.D.
0		637.4		
		632.4		
		627.4	N=18 Yellowish And Red Fine Sandy Micaceous Silt	
		622.4		
		617.4	N=39 Red Brown Micaceous Fine To Coarse Sandy Silt With Partially Weathered Rock Fragments	
		612.4		
		607.4		
		602.4		
38.1	Partially Weathered Rock	597.4	Partially Weathered Rock N=50/4" That Becomes Brown Gray Silty Fine To Coarse Sand When Sampled	
40.0				

BORING AND SAMPLING MEETS ASTM D-1586
CORE DRILLING MEETS ASTM D-5113
PENETRATION IS THE NUMBER OF BLOWS OF 140 LB. HAMMER
FALLING 30 IN. REQUIRED TO DRIVE 1-4 IN. I.D. SAMPLER 1 FT.

Page 1 of 2
TEST BORING RECORD

BORING NO. B-69P
DATE DRILLED 9-21-73
JOB NO. CH 2920

LAW ENGINEERING TESTING CO.

UNDISTURBED SAMPLE WATER TABLE, 24 HR.

ROCK CORE RECOVERY WATER TABLE, 1 HR.

STANDARD PENETRATION LOSS OF DRILLING WATER

R.Q.D. ROCK QUALITY DESIGNATION

ROCK JOINT:

L = LOW DIP 0°-30°

M = MED. DIP 30°-60°

S = STEEP DIP 60°-90°

DEPTH FT.	DESCRIPTION	CORE NO. & TIME SIZE MIN. ELEV.	REMARKS	% R.Q.D.
40.0	Partially Weathered Rock That Becomes Brown Gray Silty Fine To Coarse Sand When Sampled	597.4		
46.6	Hard To Very Hard Light Bluish Gray Felsic Gneiss	NX 100	Carbide Bit Refusal And Top Of Continuous Rock 46.6 ft.	100
		587.4	46.6 ft - 55.4 ft. Slight Weathering. Very Close Healed Joints - Low To Steep Dip.	92
		582.4	53.5 ft - 54.5 ft: Moderate To Severe Weathering Very Close Joints - Low To Medium Dip. Very Close Healed Joints - Low To Steep Dip.	
		577.4	1/4-inch Pegmatite Vein - Medium Dip.	
		572.4	54.3 ft - 68.8 ft.: Slight To Very Slight Weathering. Very Close Healed Joints - Medium To Steep Dip.	100
68.8	Coring Terminated at 68.8 ft. Groundwater at 35.0 ft After 24 Hours Drilling Water Loss At 49.0 ft.	567.4		

BORING AND SAMPLING MEETS ASTM D-1586
CORE DRILLING MEETS ASTM D-5113
PENETRATION IS THE NUMBER OF BLOWS OF 140 LB. HAMMER
FALLING 30 IN. REQUIRED TO DRIVE 1-4 IN. I.D. SAMPLER 1 FT.

Page 2 of 2
TEST BORING RECORD

UNDISTURBED SAMPLE WATER TABLE, 24 HR.

ROCK CORE RECOVERY WATER TABLE, 1 HR.

STANDARD PENETRATION LOSS OF DRILLING WATER

R.Q.D. ROCK QUALITY DESIGNATION

ROCK JOINT:

L = LOW DIP 0°-30°

M = MED. DIP 30°-60°

S = STEEP DIP 60°-90°

BORING NO. B-69P
DATE DRILLED 9-21-73
JOB NO. CH 2920

LAW ENGINEERING TESTING CO.

631.5

DEPTH FT.	DESCRIPTION	CORE NO. & TIME SIZE MIN.	ELEV.	REMARKS	R.Q.D.
0	Hard Orange-Tan Slightly Clayey Fine To Coarse Sandy Silt With Some Small Quartz Fragments		626.5		
			621.5	N=80	
11.0	Dense To Very Dense Pinkish-Yellow Micaceous Very Silty Fine To Coarse Sand		616.5	N=39	
			611.5	N=52	
21.0	Firm Tan-Gray Micaceous Very Silty Fine Sand		606.5	N=21	
26.0	Very Dense Light Gray Micaceous Very Silty Fine To Medium Sand		601.5	N=84	
31.0	Very Dense Brown-Light Gray Silty Fine To Coarse Sand With Some Small Weathered Rock Fragments		596.5	N=53	
37.9	Partially Weathered Rock That Becomes Tan-Light Gray Silty Fine To Coarse *		591.5	N=50/6"	

Page 1 of 3

TEST BORING RECORD

BORING NO. B-70
 DATE DRILLED 10-23-73
 JOB NO. CH 2920

LAW ENGINEERING TESTING CO.

Page 69 of 298

591.5

DEPTH FT.	DESCRIPTION	CORE NO. & TIME SIZE MIN.	ELEV.	REMARKS	R.Q.D.
40.0	Partially Weathered Rock That Becomes Tan-Light Gray Silty Fine To Coarse Sand When Sampled		586.5	N=31 NW Casing To 45.0 ft.	
42.0	Dense Tan-Light Gray Silty Micaceous Fine To Medium Sand				
46.0	Partially Weathered Rock That Becomes Tan-Light Gray Silty Micaceous Fine To Medium Sand When Sampled		581.5	N=50/4" Carbide Bit Refusal And Top Of Continuous Rock At 49.6 ft.	
49.6	Hard To Very Hard Light Bluish Gray Felsic Gneiss	NX 96		49.6 ft to 60.3 ft. Moderate To Slight Weathering. Very Close To Close Healed And Slightly Leached Joints - Low To Steep Dip.	60
		100	576.5	1 Inch Steep Dip Pegmatite Vein of Quartz And Feldspar (51.2 ft to 52.0 ft.)	94
		100	571.5	Felsic Schist (56.6 to 57.2 ft.) Medium Dip Pegmatite Stringer (57.6 ft.)	100
		100	566.5	Close And Very Close Healed Joints With Calcite And Chlorite - Low To Steep Dip (60.3 to 69.2 ft.) Slickensided Surface - Medium Dip (65.4 ft.)	100
		100	561.5	Very Slight Weathering (60.3 to 108.4 ft.)	100
69.2	Hard Medium Light Gray Mafic Gneiss	96		Steep Dip Contact (69.2 ft.) Medium To Soft Moderately Severely Weathered Zones: 71.9 ft to 72.1 ft. 76.8 ft to 78.1 ft. 80.7 ft to 81.0 ft. 88.3 ft to 89.3 ft.	100
			556.5	Steep Interfingering Felsic Gneiss With Schistose Contact Zone (74.8 to 75.3 ft.)	82
			551.5		

* 75.2 ft.

Page 2 of 3

TEST BORING RECORD

BORING NO. B-70
 DATE DRILLED 10-23-73
 JOB NO. CH 2920

LAW ENGINEERING TESTING CO.

Appendix 2BB, Revision 1

DEPTH FT.	DESCRIPTION	CORE % & TIME SIZE MIN.	ELEV.	REMARKS	% R.Q.D.
80.0	Hard Medium Light Gray Mafic Gneiss	NQ 100	546.5	Very Thin, Sleep Veinlet With Quartz, Calcite, Muscovite And Chlorite (81.0 to 81.7 ft.) Very Close Calcite And Chlorite Healed And Filled Joints - Low To Steep Dip (69.2 to 89.1 ft.)	97
89.1	Hard Light Bluish Gray Felsic Schist	100	541.5	Interfingering Mafic Gneiss And Felsic Schist (87.9 to 89.1 ft.) Decreasing Grain Size And Increasing Mica Content With Depth (89.1 to 108.4 ft.) Steep Healed Joints (104.5 ft.)	88
		100	536.5		
		100	531.5		
		100	526.5		100
08.4	Coring Terminated At 108.4 ft. Groundwater At 28 ft. After 24 Hours No Drilling Water Loss		521.5		

BORING AND SAMPLING MEETS ASTM D-1586
CORE DRILLING MEETS ASTM D-8113
PENETRATION IS THE NUMBER OF BLOWS OF 140 LB. HAMMER FALLING 30 IN. REQUIRED TO DRIVE 1-4 IN. I.D. SAMPLER 1 FT.

UNDISTURBED SAMPLE WATER TABLE, 24 HR.

ROCK CORE RECOVERY WATER TABLE, 1 HR.

N - STANDARD PENETRATION LOSS OF DRILLING WATER

R.Q.D. ROCK QUALITY DESIGNATION

ROCK JOINT:

L = LOW DIP 0°-30°

M = MED. DIP 30°-60°

S = STEEP DIP 60°-90°

Page 3 of 3 TEST BORING RECORD

BORING NO. B-70
DATE DRILLED 10-23-73
JOB NO. CH 2920

LAW ENGINEERING TESTING CO.

DEPTH FT.	DESCRIPTION	CORE % & TIME SIZE MIN.	ELEV.	REMARKS	% R.Q.D.
0	Firm Tan Orange Fine To Medium Sandy Clayey Silt		601.5	N=6	
6.0	Firm To Stiff Tan Brown Fine To Medium Sandy Slightly Micaceous Silt		596.5	N=5	
			591.5	N=11	
17.0	Very Dense Tan Brown Silty Slightly Micaceous Fine To Coarse Sand		586.5	N=75	
23.2	Partially Weathered Rock That Becomes Tan Brown Silty Fine To Coarse Sand		581.5	N=50/3 1/2"	
			576.5	N=50/1" No Recovery	
31.5	Moderately Hard To Hard Very Light Gray Felsic Gneiss	NX 100 NX 62 NX 100	571.5	Carbide Bit Refusal at 31.5 ft. 31.5 ft to 40.4 ft. Slight To Moderate Weathering. Close Joints - Low To Medium Dip. Very Close Healed And Slightly Leached Joints - Low To Steep Dip.	56
40.0			566.5	Top Of Continuous Rock At 38.7 ft. Leached Irregular Quartz Vein *	35

BORING AND SAMPLING MEETS ASTM D-1586
CORE DRILLING MEETS ASTM D-8113
PENETRATION IS THE NUMBER OF BLOWS OF 140 LB. HAMMER FALLING 30 IN. REQUIRED TO DRIVE 1-4 IN. I.D. SAMPLER 1 FT.

UNDISTURBED SAMPLE WATER TABLE, 24 HR.

ROCK CORE RECOVERY WATER TABLE, 1 HR.

N - STANDARD PENETRATION LOSS OF DRILLING WATER

R.Q.D. ROCK QUALITY DESIGNATION

ROCK JOINT:

L = LOW DIP 0°-30°

M = MED. DIP 30°-60°

S = STEEP DIP 60°-90°

Page 1 of 2 TEST BORING RECORD

BORING NO. B-71
DATE DRILLED 10-19-73
JOB NO. CH 2920

LAW ENGINEERING TESTING CO.

DEPTH FT.	DESCRIPTION	CORE % & TIME SIZE MIN.	ELEV.	REMARKS	% R.Q.D.
40.0	Hard To Very Hard Light Bluish Gray Felsic Gneiss	NX 100		38.7 ft to 58.7 ft.: Very Slight Weathering. Close Healed And Rarely Leached Joints With Calcite And Chlorite - Low To Steep Dip.	98
			561.5		
			556.5	Fine Grained Zone (45.8 to 48.0 ft.)	
		NX 100		Very Thin, Nearly Vertical Schistose Zone With Calcite And Chlorite (50.0 to 52.2 ft.)	100
			551.5		
58.7	Coring Terminated at 58.7 ft. Groundwater at 6.0 ft. After 24 Hours No Drilling Water Loss		546.5		

BORING AND SAMPLING MEETS ASTM D-1586 * Moderately Hard To Hard Very
CORE DRILLING MEETS ASTM D-5113 Light Gray Felsic Gneiss
PENETRATION IS THE NUMBER OF BLOWS OF 140 LB. HAMMER
FALLING 30 IN. REQUIRED TO DRIVE 1-4 IN. I.D. SAMPLER 1 FT.

UNDISTURBED SAMPLE WATER TABLE, 24 HR.

ROCK CORE RECOVERY WATER TABLE, 1 HR.

N - STANDARD PENETRATION LOSS OF DRILLING WATER

R.Q.D. ROCK QUALITY DESIGNATION

ROCK JOINT:

L = LOW DIP 0-30°

M = MED. DIP 30°-60°

S = STEEP DIP 60°-90°

Page 2 of 2 TEST BORING RECORD

BORING NO. 8-71

DATE DRILLED 10-19-73

JOB NO. CH 2920

LAW ENGINEERING TESTING CO.

DEPTH FT.	DESCRIPTION	CORE % & TIME SIZE MIN.	ELEV.	REMARKS	% R.Q.D.
0	Firm Orange Tan Very Silty Fine To Medium Sand				
			612.9		
			607.9	N=13	
11.0	Firm Gray Tan Very Silty Fine To Medium Sand				
			602.9	N=12	
17.0	Firm White Gray Slightly Micaceous Silty Fine To Medium Sand				
			597.9	N=13	
24.0	Partially Weathered Rock That Becomes Gray Tan Slightly Micaceous Silty Fine To Medium Sand When Sampled				
			592.9	N=67/9"	
			587.9	N=50/5"	
31.0	Hard Tan Gray Micaceous Fine Sandy Silt				
			582.9	N=67/9"	
36.0	Hard Light Bluish Gray Felsic Gneiss	NX 100		Carbide Bit Refusal And Top Of Continuous Rock At 36.0 ft.	100
37.8	Hard To Very Hard Very Light Gray Felsic Gneiss	100			100
40.0			577.9		

BORING AND SAMPLING MEETS ASTM D-1586
CORE DRILLING MEETS ASTM D-5113
PENETRATION IS THE NUMBER OF BLOWS OF 140 LB. HAMMER
FALLING 30 IN. REQUIRED TO DRIVE 1-4 IN. I.D. SAMPLER 1 FT.

UNDISTURBED SAMPLE WATER TABLE, 24 HR.

ROCK CORE RECOVERY WATER TABLE, 1 HR.

N - STANDARD PENETRATION LOSS OF DRILLING WATER

R.Q.D. ROCK QUALITY DESIGNATION

Sheet 1 Of 2 TEST BORING RECORD

BORING NO. 8-72

DATE DRILLED 10-18-73

JOB NO. CH 2920

LAW ENGINEERING TESTING CO.

DEPTH FT.	DESCRIPTION	CORE % & TIME SIZE MIN.	ELEV.	REMARKS	R.Q.D.
40.0	Hard To Very Hard Very Light Gray Felsic Gneiss	NX 100	577.9		100
		NX 100	572.9	36.0 ft - 57.3 ft.: L Very Slight Weathering. M Very Close Healed And Rarely Leached Joints - Low To Steep Dip.	83
		NX 97	567.9	Low Dip Sericite Schist (44.9 to 45.1 ft.) Slightly Weathered Zone With Close To Very Close Low To Steep Dip M Joints (47.1 ft to 48.5 ft.)	97
			562.9		
57.3	Coring Terminated At 57.3 ft Groundwater At 22 ft After 24 Hours Drilling Water Loss At 43.0 ft.				

BORING AND SAMPLING MEETS ASTM D-1586
CORE DRILLING MEETS ASTM D-3113
PENETRATION IS THE NUMBER OF BLOWS OF 140 LB. HAMMER
FALLING 30 IN. REQUIRED TO DRIVE 1-4 IN. I.D. SAMPLER 1 FT.

UNDISTURBED SAMPLE WATER TABLE, 24 HR.

ROCK JOINT:

L = LOW DIP 0°-30°

ROCK CORE RECOVERY WATER TABLE, 1 HR.

M = MED. DIP 30°-60°

N = STANDARD PENETRATION LOSS OF DRILLING WATER

S = STEEP DIP 60°-90°

R.Q.D. ROCK QUALITY DESIGNATION

Page 2 Of 2 TEST BORING RECORD

BORING NO. B-72
DATE DRILLED 10-18-73
JOB NO. CH 2920

LAW ENGINEERING TESTING CO.

Page 72 of 298

DEPTH FT.	DESCRIPTION	CORE % & TIME SIZE MIN.	ELEV.	REMARKS	R.Q.D.
0			613.4		
			608.4		
			603.4	N=12 Stiff Pinkish-Tan Fine To Medium Sandy Micaceous Silt	
			598.4		
			593.4	N=22 Very Stiff Pinkish-Gray Fine To Medium Sandy Micaceous Silt	
			588.4		
			583.4	N=23 Very Stiff Yellow-Brown Fine To Medium Sandy Micaceous Silt	
			578.4	N=11 Stiff Yellow-Brown Fine To Medium Sandy Micaceous Silt	
			573.4	Stiff Yellow-Brown Fine To Medium Sandy Micaceous Silt	
40.0					

BORING AND SAMPLING MEETS ASTM D-1586
CORE DRILLING MEETS ASTM D-3113
PENETRATION IS THE NUMBER OF BLOWS OF 140 LB. HAMMER
FALLING 30 IN. REQUIRED TO DRIVE 1-4 IN. I.D. SAMPLER 1 FT.

UNDISTURBED SAMPLE WATER TABLE, 24 HR.

ROCK JOINT:

L = LOW DIP 0°-30°

ROCK CORE RECOVERY WATER TABLE, 1 HR.

M = MED. DIP 30°-60°

N = STANDARD PENETRATION LOSS OF DRILLING WATER

S = STEEP DIP 60°-90°

R.Q.D. ROCK QUALITY DESIGNATION

Page 1 of 3 TEST BORING RECORD

BORING NO. B-73
DATE DRILLED 11-1-73
JOB NO. CH 2920

LAW ENGINEERING TESTING CO.

Appendix 2BB, Revision 1

DEPTH FT.	DESCRIPTION	CORE % & TIME SIZE MIN.	ELEV.	REMARKS	R.Q.D.
40.0			573.4		
			568.4	N=16 Very Stiff Yellow-Brown Fine To Medium Sandy Micaceous Silt	
			563.4	N=59 Hard Light Gray Fine To Medium Sandy Micaceous Silt	
53.0	No Recovery		558.4	Carbide Bit Refusal At 53.0 ft. 53.0 ft to 78.0 ft. Cored With NQ Wire Line - No Recovery	
55.0	Partially Weathered Rock		553.4	N=50/2"	
			548.4	N=50/1" Standard Penetration At 5 foot Intervals - No Recovery	
			543.4	N=50/1"	
			538.4	N=50/1"	
78.0	Soft Light Olive Gray Mafic Gneiss	NQ 0	533.4	N=50/1" NW Casing To 80.0 ft.	0

BORING AND SAMPLING MEETS ASTM D-1586
CORE DRILLING MEETS ASTM D-5112
PENETRATION IS THE NUMBER OF BLOWS OF 140 LB. HAMMER
FALLING 30 IN. REQUIRED TO DRIVE 1-4 IN. I.D. SAMPLER 1 FT.

UNDISTURBED SAMPLE WATER TABLE, 24 HR.

ROCK CORE RECOVERY WATER TABLE, 1 HR.

N - STANDARD PENETRATION LOSS OF DRILLING WATER

R.Q.D. ROCK QUALITY DESIGNATION

ROCK JOINT:

L - LOW DIP 0-30°

M - MED. DIP 30°-60°

S - STEEP DIP 60°-90°

Page 2 of 3 TEST BORING RECORD

BORING NO. B-73
DATE DRILLED 11-1-73
JOB NO. CH 2920

LAW ENGINEERING TESTING CO.

Page 73 of 298

DEPTH FT.	DESCRIPTION	CORE % & TIME SIZE MIN.	ELEV.	REMARKS	R.Q.D.
80.0			533.4		
80.5	Medium To Moderately Hard Dark Greenish Gray Mafic Gneiss	NQ 60		78.0 ft to 98.0 ft. Moderate To Severe Weathering. Close Joints - Low To Steep Dip. Close Healed And Slightly Leached Joints - Low To Steep Dip.	46
84.0	Soft Yellowish Gray Mafic Gneiss	96	528.4		68
87.0	Medium Very Light Gray Felsic Gneiss			Severely Leached Epidote - Rich Zone (88.8 to 89.2 ft.)	
89.1	Soft To Moderately Hard Grayish Orange To Light Olive Gray Mafic Gneiss	48	523.4		22
		96	518.4	98.0 ft to 113.0 ft. Moderate to Slight Weathering. Close And Very Close Healed Rarely Leached Joints With Calcite And Oxides - Low To Steep Dip.	60
98.0	Hard Grayish Green Mafic Gneiss	80	513.4	Close Joints - Low To Steep Dip (98.0 ft to 105.3 ft.)	42
		90	508.4	Very Severely Weathered Zone - Probable Location Of Core Loss (102.0 to 103.8 ft.)	68
			503.4		100
113.0	Coring Terminated At 113.0 ft. Groundwater At 38.0 ft At Time Of Boring No Drilling Water Loss	100	498.4	4L	

BORING AND SAMPLING MEETS ASTM D-1586
CORE DRILLING MEETS ASTM D-5112
PENETRATION IS THE NUMBER OF BLOWS OF 140 LB. HAMMER
FALLING 30 IN. REQUIRED TO DRIVE 1-4 IN. I.D. SAMPLER 1 FT.

UNDISTURBED SAMPLE WATER TABLE, 24 HR.

ROCK CORE RECOVERY WATER TABLE, 1 HR.

N - STANDARD PENETRATION LOSS OF DRILLING WATER

R.Q.D. ROCK QUALITY DESIGNATION

* Soft Light Olive Gray Mafic
Gneiss

Page 3 of 3 TEST BORING RECORD

BORING NO. B-73
DATE DRILLED 11-1-73
JOB NO. CH 2920

LAW ENGINEERING TESTING CO.

B - STEEP DIP 60°-90°

DEPTH FT.	DESCRIPTION	CORE % & TIME SIZE MIN.	ELEV.	REMARKS	% R.Q.D.
0	Stiff Orange to Tan Fine to Medium Very Sandy Silt				
			622.4	N=11	
			617.4	N=13	
			612.4	N=9	
			607.4	N=9	
			602.4	N=10	
30.0	Very Stiff Tan Fine to Medium Sandy Silt To Firm Silty Fine To Medium Sand		597.4	N=22	
35.0	Partially Weathered Rock That Becomes*		592.4	N=50 1/4 in.	
35.8	Moderately Hard Yellow Gray Felsic Gneiss	NX 97		Carbide Bit Refusal at 35.8 ft. 35.8 ft - 39.3 ft: Moderate Weathering, Very Close Healed Joints. Medium to Steep Dip, Close to Very Close Joints. Low to Steep Dip - Rough Weathered Surfaces.	36
39.3	Hard to Very Hard Very Light Gray **	97	587.4		87

BORING AND SAMPLING MEETS ASTM D-1586 *Tan Gray Silty Fine to Medium Sand
CORE DRILLING MEETS ASTM D-5113 When Sampled

PENETRATION IS THE NUMBER OF BLOWS OF 140 LB. HAMMER
FALLING 30 IN. REQUIRED TO DRIVE 1-4 IN. I.D. SAMPLER 1 FT.

UNDISTURBED SAMPLE WATER TABLE, 24 HR.

ROCK CORE RECOVERY WATER TABLE, 1 HR.

N = STANDARD PENETRATION LOSS OF DRILLING WATER

R.Q.D. ROCK QUALITY DESIGNATION

ROCK JOINT:

L = LOW DIP 0°-30°

M = MED. DIP 30°-60°

S = STEEP DIP 60°-90°

TEST BORING RECORD

BORING NO. B-74

DATE DRILLED 7-3-73

JOB NO. CH 2920

LAW ENGINEERING TESTING CO.

Page 74 of 298

DEPTH FT.	DESCRIPTION	CORE % & TIME SIZE MIN.	ELEV.	REMARKS	% R.Q.D.
40.0	Hard to Very Hard Very Light Gray Felsic Gneiss	NX 97	582.4	39.3 ft - 65.4 ft: Slight Weathering, Very Close Healed Joints - Medium to Steep Dip.	87
			577.4	Top of Continuous Rock at 40.0 ft	
		100	572.4	Steep Joint Filled with 1/8 inch Fine Grained Black Material (47.3 ft)	96
		100	567.4	Close Joints, Mostly Rough and Clean - Low to Medium Dip (39.3 ft - 55.0 ft)	100
		100	562.4		100
65.4	Coring Terminated @ 65.4 ft. Groundwater @ 31 ft After 24 Hours Drilling Water Loss At 44.0 ft.		557.4		

BORING AND SAMPLING MEETS ASTM D-1586
CORE DRILLING MEETS ASTM D-5113

PENETRATION IS THE NUMBER OF BLOWS OF 140 LB. HAMMER
FALLING 30 IN. REQUIRED TO DRIVE 1-4 IN. I.D. SAMPLER 1 FT.

UNDISTURBED SAMPLE WATER TABLE, 24 HR.

ROCK CORE RECOVERY WATER TABLE, 1 HR.

N = STANDARD PENETRATION LOSS OF DRILLING WATER

R.Q.D. ROCK QUALITY DESIGNATION

ROCK JOINT:

L = LOW DIP 0°-30°

M = MED. DIP 30°-60°

S = STEEP DIP 60°-90°

TEST BORING RECORD

BORING NO. B-74

DATE DRILLED 7-3-73

JOB NO. CH 2920

LAW ENGINEERING TESTING CO.

Appendix 2BB, Revision 1

DEPTH FT.	DESCRIPTION	CORE % & TIME SIZE MIN.	ELEV.	REMARKS	R.O.D.
0	Stiff Reddish Tan Fine To Medium Sandy Silt		586.3		
			581.3	N=14	
8.0	Loose To Firm Orange Tan Very Silty Slightly Clayey Fine To Medium Sand		576.3	N=10	
			571.3	N=16	
18.0	Firm Tannish Brown Very Silty Slightly Micaceous Fine To Medium Sand		566.3	N=22	
			561.3	N=14	
			556.3		
	Fine To Medium Very Sandy Silt Layer At 31 ft.		551.3	N=21	
				N=23	
38.0					
40.0	Very Dense Tannish Gray Silty Micaceous Fine To Coarse Sand		546.3		

BORING AND SAMPLING MEETS ASTM D-1586
CORE DRILLING MEETS ASTM D-8113
PENETRATION IS THE NUMBER OF BLOWS OF 140 LB. HAMMER
FALLING 30 IN. REQUIRED TO DRIVE 1-4 IN. I.D. SAMPLER 1 FT.

UNDISTURBED SAMPLE WATER TABLE, 24 HR.

ROCK CORE RECOVERY WATER TABLE, 1 HR.

N - STANDARD PENETRATION LOSS OF DRILLING WATER

R.O.D. ROCK QUALITY DESIGNATION

ROCK JOINT:

L = LOW DIP 0°-30°

M = MED. DIP 30°-60°

S = STEEP DIP 60°-90°

Page 1 of 2 TEST BORING RECORD B-75

BORING NO. B-75

DATE DRILLED 10-10-73

JOB NO. CH 2920

LAW ENGINEERING TESTING CO.

Page 75 of 298

DEPTH FT.	DESCRIPTION	CORE % & TIME SIZE MIN.	ELEV.	REMARKS	R.O.D.
40.0	Very Dense Tannish Gray Silty Micaceous Fine To Coarse Sand		546.3		
			541.3	N=61	
				N=75	
50.2	Partially Weathered Rock That Becomes Tannish Brown Silty Slightly Micaceous Fine To Coarse Sand		536.3	N=96/9"	
53.0	Hard Brownish Gray Fine Sandy Micaceous Silt		531.3	N=76/8"	
57.4	Hard To Very Hard Light Bluish Gray Felsic Gneiss	NX 100	526.3	Carbide Bit Refusal And Top Of Continuous Rock At 57.4 ft	79
		NX 100	521.3	57.4 ft - 60.8 ft: Moderate To Slight Weathering. Very Close To Close Healed And Slightly Leached Joints - Low To Steep Dip.	100
		NX 100	516.3	60.8 ft - 76.6 ft: Slight To Very Slight Weathering. Close Healed And Calcite Filled Joints - Low To Steep Dip.	100
			511.3	2 Inch. Medium Dip Schistose Zone (76.3 ft)	
78.6	Coring Terminated at 78.6 ft Groundwater at 11 ft After 24 Hours *				

BORING AND SAMPLING MEETS ASTM D-1586 * No Drilling Water Loss
CORE DRILLING MEETS ASTM D-8113
PENETRATION IS THE NUMBER OF BLOWS OF 140 LB. HAMMER
FALLING 30 IN. REQUIRED TO DRIVE 1-4 IN. I.D. SAMPLER 1 FT.

UNDISTURBED SAMPLE WATER TABLE, 24 HR.

ROCK CORE RECOVERY WATER TABLE, 1 HR.

N - STANDARD PENETRATION LOSS OF DRILLING WATER

R.O.D. ROCK QUALITY DESIGNATION

ROCK JOINT:

L = LOW DIP 0°-30°

M = MED. DIP 30°-60°

S = STEEP DIP 60°-90°

Page 2 of 2 TEST BORING RECORD B-75

BORING NO. B-75

DATE DRILLED 10-10-73

JOB NO. CH 2920

LAW ENGINEERING TESTING CO.

Appendix 2BB, Revision 1

DEPTH FT.	DESCRIPTION	CORE % & TIME SIZE MIN.	620.8 ELEV.	REMARKS	R.Q.D.
0	Stiff Orange Fine To Medium Sandy Clayey Silt		N=15		
5.0		615.8			
	Very Stiff and Stiff Green Brown with Orange Seams Fine Sandy Micaceous Silt		N=17		
		610.8			
		605.8			
		600.8	N=12		
23.0	Very Stiff And Stiff Green Brown With Orange Seams Fine Sandy Micaceous Silt		N=29		
		595.8			
		590.8	N=14		
		585.8	N=13		
40.0		580.8			

BORING AND SAMPLING MEETS ASTM D-1586
CORE DRILLING MEETS ASTM D-2113
PENETRATION IS THE NUMBER OF BLOWS OF 140 LB. HAMMER
FALLING 30 IN. REQUIRED TO DRIVE 1-4 IN. I.D. SAMPLER 1 FT.

UNDISTURBED SAMPLE WATER TABLE, 24 HR.

ROCK CORE RECOVERY WATER TABLE, 1 HR.

N - STANDARD PENETRATION LOSS OF DRILLING WATER

R.Q.D. ROCK QUALITY DESIGNATION

ROCK JOINT:

L = LOW DIP 0°-30°

M = MED. DIP 30°-60°

S = STEEP DIP 60°-90°

Page 1 of 4 TEST BORING RECORD

BORING NO. B-77

DATE DRILLED 7-24-73

JOB NO. CH 2920

LAW ENGINEERING TESTING CO.

Page 76 of 298

DEPTH FT.	DESCRIPTION	CORE % & TIME SIZE MIN.	580.8 ELEV.	REMARKS	R.Q.D.
40.0	Very Stiff Brown and Tan Fine Sandy Micaceous Silt		N=29		
45.0		575.8	N=17		
	Dense to Very Dense Green Tan to Tan Silty Fine to Medium Sand With Hard Fine To Medium Very Sandy Silt Layers		N=48		
		570.8			
		565.8	N=35		
		560.8	N=61		
63.0	Partially Weathered Rock That Becomes Tan Silty Fine to Medium Sand When Sampled		N=50/2 in.		
		555.8			
		550.8	N=50/4 in.		
		545.8	N=50/4 in.		
80.0	Very Dense Seam From About 77.6 ft to 78.0 ft		N=65		
		540.8			

BORING AND SAMPLING MEETS ASTM D-1586
CORE DRILLING MEETS ASTM D-2113
PENETRATION IS THE NUMBER OF BLOWS OF 140 LB. HAMMER
FALLING 30 IN. REQUIRED TO DRIVE 1-4 IN. I.D. SAMPLER 1 FT.

UNDISTURBED SAMPLE WATER TABLE, 24 HR.

ROCK CORE RECOVERY WATER TABLE, 1 HR.

N - STANDARD PENETRATION LOSS OF DRILLING WATER

R.Q.D. ROCK QUALITY DESIGNATION

ROCK JOINT:

L = LOW DIP 0°-30°

M = MED. DIP 30°-60°

S = STEEP DIP 60°-90°

Page 2 of 4 TEST BORING RECORD

BORING NO. B-77

DATE DRILLED 7-24-73

JOB NO. CH 2920

LAW ENGINEERING TESTING CO.

Appendix 2BB, Revision 1

DEPTH FT.	DESCRIPTION	CORE % & TIME SIZE MIN.	ELEV.	REMARKS	R.Q.D.
80.0	Partially Weathered Rock That Becomes Tan Silty Fine to Medium Sand When Sampled		540.8		
			535.8	N=50/3"	
88.4	Moderately Hard Yellow Gray Medium Grained Felsic Gneiss	NX	530.8	N=50/2" Carbide Bit Refusal At 88.4 ft. Very Close Healed Joints-Some . . . Leached- Low To Steep Dip (88.4 ft - 123.6 ft.)	42
90.5	Hard Pink Gray to Yellow Gray Medium Grained Felsic Gneiss	80	525.8	88.4 ft - 90.5 ft: Moderate Weathering. Very Close Rough Joints-Low to Steep Dip	
95.5	Hard to Very Hard Light Bluish Gray Medium Grained Felsic Gneiss	97	520.8	90.5 ft - 95.5 ft: Moderate to Slight Weathering. Close Joints-Low Dip	73
		100	515.8	Very Close Joints-Low to Steep Dip: 92.5 ft - 93.2 ft 95.0 ft - 95.5 ft	87
		94	510.8	Top of Continuous Rock at 94.3 ft 95.5 ft - 109.0 ft: Slight Weathering Close Joints-Low Dip-Oxide Coated Rough Steep Schistose Zone (98.4 ft - 99.6 ft)	85
		100	505.8	Severe Leaching (104.3 ft) Slight to Very Slight Weathering (109.0 ft - 122.6 ft) Close Joints-Low Dip-Epidote and Clay Coated (111.8 ft - 113.0 ft)	95
120.0		100	500.8		100

BORING AND SAMPLING MEETS ASTM D-1585
CORE DRILLING MEETS ASTM D-2113
PENETRATION IS THE NUMBER OF BLOWS OF 140 LB. HAMMER
FALLING 30 IN. REQUIRED TO DRIVE 1-4 IN. I.D. SAMPLER 1 FT.

UNDISTURBED SAMPLE WATER TABLE, 24 HR.

ROCK CORE RECOVERY WATER TABLE, 1 HR.

STANDARD PENETRATION LOSS OF DRILLING WATER

R.Q.D. ROCK QUALITY DESIGNATION

ROCK JOINT:

L = LOW DIP 0°-30°

M = MED. DIP 30°-60°

S = STEEP DIP 60°-90°

Page 3 of 4 TEST BORING RECORD

BORING NO. B-77

DATE DRILLED 7-24-73

JOB NO. CH 2920

LAW ENGINEERING TESTING CO.

DEPTH FT.	DESCRIPTION	CORE % & TIME SIZE MIN.	ELEV.	REMARKS	R.Q.D.
120.0	Hard to Very Hard Light Bluish Gray Medium Grained Felsic Gneiss	NX 100	500.8		100
123.6			495.8		
	Coring Terminated at 123.6 ft Groundwater at 29 ft After 24 Hours No Drilling Water Loss				

BORING AND SAMPLING MEETS ASTM D-1585
CORE DRILLING MEETS ASTM D-2113
PENETRATION IS THE NUMBER OF BLOWS OF 140 LB. HAMMER
FALLING 30 IN. REQUIRED TO DRIVE 1-4 IN. I.D. SAMPLER 1 FT.

UNDISTURBED SAMPLE WATER TABLE, 24 HR.

ROCK CORE RECOVERY WATER TABLE, 1 HR.

STANDARD PENETRATION LOSS OF DRILLING WATER

R.Q.D. ROCK QUALITY DESIGNATION

ROCK JOINT:

L = LOW DIP 0°-30°

M = MED. DIP 30°-60°

S = STEEP DIP 60°-90°

Page 4 of 4 TEST BORING RECORD

BORING NO. B-77

DATE DRILLED 7-24-73

JOB NO. CH 2920

LAW ENGINEERING TESTING CO.

DEPTH FT.	DESCRIPTION	CORE NO. & TIME SIZE MIN.	ELEV.	REMARKS	N R.Q.D.
0	Rotary Drilled With Fishtail Bit To 33.0 ft.				
			619.2		
			614.2		
			609.2		
			604.2		
			599.2		
			594.2		
			589.2	N=25 Very Stiff Orange Brown Fine Sandy Silt	
40.0			584.2		

BORING AND SAMPLING MEETS ASTM D-1586
CORE DRILLING MEETS ASTM D-2113
PENETRATION IS THE NUMBER OF BLOWS OF 140 LB. HAMMER
FALLING 30 IN. REQUIRED TO DRIVE 1.4 IN. I.D. SAMPLER 1 FT.

UNDISTURBED SAMPLE WATER TABLE, 24 HR.

ROCK CORE RECOVERY WATER TABLE, 1 HR.

N - STANDARD PENETRATION LOSS OF DRILLING WATER

R.Q.D. ROCK QUALITY DESIGNATION

ROCK JOINT:

L = LOW DIP 0°-30°

M = MED. DIP 30°-60°

S = STEEP DIP 60°-90°

Page 1 of 4

TEST BORING RECORD

BORING NO. B-77AP

DATE DRILLED 9-28-73

JOB NO. CH 2920

LAW ENGINEERING TESTING CO.

DEPTH FT.	DESCRIPTION	CORE NO. & TIME SIZE MIN.	ELEV.	REMARKS	N R.Q.D.
40.0	Rotary Drilled With Fishtail Bit To 58.8 ft.				
			579.2		
			574.2		
			569.2		
			564.2	N=42 Hard Grayish Brown Fine Very Micaceous Sandy Silt	
			559.2		
			554.2		
70.5	Partially Weathered Rock			N=50/1 in. Partially Weathered Rock That Becomes Very Dense Brownish Tan Silty Fine To Coarse Sand With Rock Fragments And Clayey Seam When Sampled	
	Rotary Drilled With Fishtail Bit To 85.3 ft.				
			549.2		
80.0			544.2		

BORING AND SAMPLING MEETS ASTM D-1586
CORE DRILLING MEETS ASTM D-2113
PENETRATION IS THE NUMBER OF BLOWS OF 140 LB. HAMMER
FALLING 30 IN. REQUIRED TO DRIVE 1.4 IN. I.D. SAMPLER 1 FT.

UNDISTURBED SAMPLE WATER TABLE, 24 HR.

ROCK CORE RECOVERY WATER TABLE, 1 HR.

N - STANDARD PENETRATION LOSS OF DRILLING WATER

R.Q.D. ROCK QUALITY DESIGNATION

Page 2 of 4

TEST BORING RECORD

BORING NO. B-77AP

DATE DRILLED 9-28-73

JOB NO. CH 2920

LAW ENGINEERING TESTING CO.

DEPTH FT.	DESCRIPTION	CORE % & TIME SIZE MIN.	544.2 ELEV.	REMARKS	% R.Q.D.
80.0	Partially Weathered Rock				
	Rotary Drilled With Fishtail Bit To 85.3 ft.				
			539.2	Carbide Bit Refusal @ 85.3 ft.	
85.3	Moderately Hard Yellowish Gray Felsic Gneiss	NX 100		85.3 ft - 104.5 ft: Moderately Severe To Moderate Weathering. Very Close Joints - Low To Steep Dip. Very Close Healed And Leached Joints - Low To Steep Dip. Abundant Quartz Veins Up To 1 inch Thick - Low To Steep Dip.	73
		24	534.2		0
			529.2		
			524.2		12
		58			
			519.2	Top Of Continuous Rock @ 104.5 ft.	
104.5	Hard Light Bluish Gray Felsic Gneiss	100	514.2	104.5 ft - 125.8 ft. Slightly Weathered. Wide Joints - Low Dip Close Healed Joints - Low To Steep Dip - Many Calcite Coated.	100
			509.2	Steep Dip Quartz Veins, 1/4-inch Thick: 108.5 ft - 109.5 ft. 110.3 ft - 111.2 ft.	
		99			97
120.0			504.2		

BORING AND SAMPLING MEETS ASTM D-1888
CORE DRILLING MEETS ASTM D-8113
PENETRATION IS THE NUMBER OF BLOWS OF 140 LB. HAMMER
FALLING 30 IN. REQUIRED TO DRIVE 1-4 IN. I.D. SAMPLER 1 FT.

UNDISTURBED SAMPLE WATER TABLE, 24 HR.

ROCK CORE RECOVERY WATER TABLE, 1 HR.

N - STANDARD PENETRATION LOSS OF DRILLING WATER

R.Q.D. ROCK QUALITY DESIGNATION

ROCK JOINT:

L = LOW DIP 0°-30°

M = MED. DIP 30°-60°

S = STEEP DIP 60°-90°

Page 3 of 4

TEST BORING RECORD

BORING NO. B-77AP

DATE DRILLED 9-28-73

JOB NO. CH 2920

LAW ENGINEERING TESTING CO.

Page 79 of 298

DEPTH FT.	DESCRIPTION	CORE % & TIME SIZE MIN.	504.2 ELEV.	REMARKS	% R.Q.D.
120.0		NX 99		Leaching Along Joints (121.6 ft - 122.0 ft.) Fine Grained Slightly Darker Zone, Schistose At Contacts (121.9 - 123.2 ft.)	97
			499.2		
125.8	Coring Terminated @ 125.8 ft.			Slight Vertical Offset Within Mafic Inclusion (124.5 ft.)	
	Groundwater At 32.8 ft At Time Of Boring				
	Groundwater At 33.0 ft After 24 Hours				
	Drilling Water Loss At 95.0 ft.				

BORING AND SAMPLING MEETS ASTM D-1888
CORE DRILLING MEETS ASTM D-8113
PENETRATION IS THE NUMBER OF BLOWS OF 140 LB. HAMMER
FALLING 30 IN. REQUIRED TO DRIVE 1-4 IN. I.D. SAMPLER 1 FT.

UNDISTURBED SAMPLE WATER TABLE, 24 HR.

ROCK CORE RECOVERY WATER TABLE, 1 HR.

N - STANDARD PENETRATION LOSS OF DRILLING WATER

R.Q.D. ROCK QUALITY DESIGNATION

ROCK JOINT:

L = LOW DIP 0°-30°

M = MED. DIP 30°-60°

S = STEEP DIP 60°-90°

Page 4 of 4

TEST BORING RECORD

BORING NO. B-77AP

DATE DRILLED 9-28-73

JOB NO. CH 2920

LAW ENGINEERING TESTING CO.

Appendix 2BB, Revision 1

DEPTH FT.	DESCRIPTION	CORE % & TIME SIZE MIN.	ELEV.	REMARKS	% R.Q.D.
0	Rotary Drilled With Fishtail Bit To 32.9 ft		622.2		
			617.2		
			612.2		
			607.2		
			602.2		
			597.2		
			592.2		
			587.2	N=36 Hard Tan Gray Fine To Medium Sandy Silt	
40.0			582.2		

BORING AND SAMPLING MEETS ASTM D-1586
CORE DRILLING MEETS ASTM D-8119
PENETRATION IS THE NUMBER OF BLOWS OF 140 LB. HAMMER
FALLING 30 IN. REQUIRED TO DRIVE 1.4 IN. I.D. SAMPLER 1 FT.

UNDISTURBED SAMPLE WATER TABLE, 24 HR.

ROCK CORE RECOVERY WATER TABLE, 1 HR.

N - STANDARD PENETRATION LOSS OF DRILLING WATER

R.Q.D. ROCK QUALITY DESIGNATION

ROCK JOINT:

L = LOW DIP 0°-30°

M = MED. DIP 30°-60°

S = STEEP DIP 60°-90°

Page 1 of 3 TEST BORING RECORD

BORING NO. B-77BP

DATE DRILLED 10-1-73

JOB NO. CH 2920

LAW ENGINEERING TESTING CO.

DEPTH FT.	DESCRIPTION	CORE % & TIME SIZE MIN.	ELEV.	REMARKS	% R.Q.D.
40.0	Rotary Drilled With Fishtail Bit 0 ft - 58.0 ft		582.2		
			577.2		
			572.2		
			567.2		
59.0	Partially Weathered Rock Rotary Drilled With Fishtail Bit To 75.0 ft		562.2	N=81/9.5" Partially Weathered Rock That Becomes Hard Tannish Gray Fine To Medium Sandy Silt When Sampled	
			557.2		
			552.2		
			547.2	Carbide Bit Refusal @ 75.0 ft	
75.0	Moderately Hard Very Pale Orange Felsic Gneiss	NX 100		75.0 ft - 80.5 ft: Moderate Weathering. Close Joints - Low To Medium Dip. Very Close Healed And Slightly Leached Joints - Low To Steep Dip	72
80.0		96	542.2		89

BORING AND SAMPLING MEETS ASTM D-1586
CORE DRILLING MEETS ASTM D-8119
PENETRATION IS THE NUMBER OF BLOWS OF 140 LB. HAMMER
FALLING 30 IN. REQUIRED TO DRIVE 1.4 IN. I.D. SAMPLER 1 FT.

UNDISTURBED SAMPLE WATER TABLE, 24 HR.

ROCK CORE RECOVERY WATER TABLE, 1 HR.

N - STANDARD PENETRATION LOSS OF DRILLING WATER

R.Q.D. ROCK QUALITY DESIGNATION

ROCK JOINT:

L = LOW DIP 0°-30°

M = MED. DIP 30°-60°

S = STEEP DIP 60°-90°

Page 2 of 3 TEST BORING RECORD

BORING NO. B-77BP

DATE DRILLED 10-1-73

JOB NO. CH 2920

LAW ENGINEERING TESTING CO.

DEPTH FT.	DESCRIPTION	CORE NO. & TIME SIZE MIN.	ELEV.	REMARKS	R.O.Q.
80.0			542.2		
80.5	Hard To Very Hard Light Bluish Gray Felsic Gneiss	NX 96	537.2	Top Of Continuous Rock @ 80.5 ft	89
			532.2	80.5 ft - 97.1 ft: Very Slight Weathering, Very Close Healed And Filled Joints With Chlorite And Calcite - Low To Steep Dip.	
		100	527.2	Several Machine Breaks Along Leached Joints (97.1 ft - 107.5 ft)	91
97.1	Hard Very Pale Orange And Light Bluish Gray Felsic Gneiss		522.2	M 97.1 ft - 107.5 ft: Slight To Moderate Weathering, Very Close Healed And Slightly Leached Joints - Low To Steep Dip.	
		100	517.2	L	89
			512.2	S	
107.5	Coring Terminated @ 107.5 ft No Drilling Water Loss				

BORING AND SAMPLING MEETS ASTM D-1586 *Moderately Hard Light Olive
CORE DRILLING MEETS ASTM D-8113 Gray Felsic Gneiss
PENETRATION IS THE NUMBER OF BLOWS OF 140 LB. HAMMER
FALLING 30 IN. REQUIRED TO DRIVE 1-4 IN. I.D. SAMPLER 1 FT.

UNDISTURBED SAMPLE WATER TABLE, 24 HR.

ROCK CORE RECOVERY WATER TABLE, 1 HR.

N - STANDARD PENETRATION LOSS OF DRILLING WATER

R.O.Q. ROCK QUALITY DESIGNATION

ROCK JOINT:

L = LOW DIP 0°-30°

M = MED. DIP 30°-60°

S = STEEP DIP 60°-90°

Page 3 of 3 TEST BORING RECORD

BORING NO. B-77BP

DATE DRILLED 10-1-73

JOB NO. CH 2920

LAW ENGINEERING TESTING CO.

DEPTH FT.	DESCRIPTION	CORE NO. & TIME SIZE MIN.	ELEV.	REMARKS	R.O.Q.
0			619.2		
	Wash Drilled With Carbide Fishtail 0 ft - 92.0 ft.		614.2		
			609.2		
			604.2		
			599.2		
			594.2		
			589.2		
			584.2		
40.0			579.2	N=29 Tan Brown Fine To Medium Sandy Silt	

BORING AND SAMPLING MEETS ASTM D-1586
CORE DRILLING MEETS ASTM D-8113
PENETRATION IS THE NUMBER OF BLOWS OF 140 LB. HAMMER
FALLING 30 IN. REQUIRED TO DRIVE 1-4 IN. I.D. SAMPLER 1 FT.

UNDISTURBED SAMPLE WATER TABLE, 24 HR.

ROCK CORE RECOVERY WATER TABLE, 1 HR.

N - STANDARD PENETRATION LOSS OF DRILLING WATER

R.O.Q. ROCK QUALITY DESIGNATION

ROCK JOINT:

L = LOW DIP 0°-30°

M = MED. DIP 30°-60°

S = STEEP DIP 60°-90°

Page 1 of 4 TEST BORING RECORD

BORING NO. B-77CP

DATE DRILLED 10-5-73

JOB NO. CH 2920

LAW ENGINEERING TESTING CO.

DEPTH FT.	DESCRIPTION	CORE % & TIME SIZE MIN.	ELEV.	REMARKS	R.Q.D.
40.0	Wash Drilled With Carbide Fishtail 0 ft - 92.0 ft				
			574.2		
			569.2		
			564.2		
59.0	Partially Weathered Rock		559.2	N=41, 50/4" Partially Weathered Rock That Becomes Brown Gray Very Micaceous Fine Sandy Silt When Sampled	
			554.2		
			549.2		
			544.2		
			539.2		

BORING AND SAMPLING MEETS ASTM D-1586
CORE DRILLING MEETS ASTM D-5113
PENETRATION IS THE NUMBER OF BLOWS OF 140 LB. HAMMER
FALLING 30 IN. REQUIRED TO DRIVE 1-1/4 IN. I.D. SAMPLER 1 FT.

UNDISTURBED SAMPLE WATER TABLE, 24 HR.

ROCK CORE RECOVERY WATER TABLE, 1 HR.

STANDARD PENETRATION LOSS OF DRILLING WATER

R.Q.D. ROCK QUALITY DESIGNATION

ROCK JOINT:

L = LOW DIP 0-30°

M = MED. DIP 30°-60°

S = STEEP DIP 60°-90°

Page 2 of 4 TEST BORING RECORD

BORING NO. B-77CP

DATE DRILLED 10-5-73

JOB NO. CH 2920

LAW ENGINEERING TESTING CO.

Page 82 of 298

DEPTH FT.	DESCRIPTION	CORE % & TIME SIZE MIN.	ELEV.	REMARKS	R.Q.D.
80.0	Partially Weathered Rock		534.2		
			529.2		
92.0	Medium To Hard Medium Bluish Gray Mafic Gneiss	NX 100	524.2	Carbide Bit Refusal at 92.0 ft. 92.0 ft - 100.0 ft: Slight To Moderate Weathering. Close Joints - Low To Steep Dip. Very Close Healed And Filled Joints With Chlorite And Calcite - Low To Steep Dip.	66
100.0	Very Soft To Medium Grayish Orange Mafic Gneiss And Soil	NX 25	519.2	Very Severe To Moderately Severe Weathering (100.0 ft - 105.5 ft.)	17
105.0	Medium To Hard Greenish Gray Mafic Gneiss	NX 73	514.2	105.5 ft - 111.5 ft: Slight To Moderate Weathering. Close To Moderately Close Joints - Low To Medium Dip. Very Close Healed Joints - Low To Steep Dip.	62
112.0	Hard Very Light Gray Felsic Gneiss	NX 82	509.2	Top Of Continuous Rock At 106.5 ft. 111.5 ft - 121.5 ft: Slight Weathering. Very Close Healed And Slightly Leached Joints - Low To Steep Dip.	70
116.2	Soft To Medium Light Olive Gray Mafic Gneiss		504.2	Leaching Along Healed Joints (111.6 to 111.7 ft.) Moderately Severely Weathered Zone (116.2 to 119.0 ft.)	
119.0	Hard To Very Hard Light Bluish Gray *	100	499.2		94
120.0					

BORING AND SAMPLING MEETS ASTM D-1586 * Felsic Gneiss

CORE DRILLING MEETS ASTM D-5113
PENETRATION IS THE NUMBER OF BLOWS OF 140 LB. HAMMER
FALLING 30 IN. REQUIRED TO DRIVE 1-1/4 IN. I.D. SAMPLER 1 FT.

UNDISTURBED SAMPLE WATER TABLE, 24 HR.

ROCK CORE RECOVERY WATER TABLE, 1 HR.

STANDARD PENETRATION LOSS OF DRILLING WATER

R.Q.D. ROCK QUALITY DESIGNATION

ROCK JOINT:

L = LOW DIP 0-30°

M = MED. DIP 30°-60°

S = STEEP DIP 60°-90°

Page 3 of 4 TEST BORING RECORD

BORING NO. B-77CP

DATE DRILLED 10-5-73

JOB NO. CH 2920

LAW ENGINEERING TESTING CO.

Appendix 2BB, Revision 1

DEPTH FT.	DESCRIPTION	CORE % & TIME SIZE MIN.	ELEV.	REMARKS	R.Q.D.
120.0	Hard To Very Hard Light Bluish Gray Felsic Gneiss	NX 100	499.2	121.5 ft - 136.2 ft. Very Slight Weathering. Very Close Healed Joints With Traces Of Calcite - Low To Steep Dip.	94
			494.2		
			489.2		
		NX 100	484.2		100
136.2	Coring Terminated at 136.2 ft Slight Water Loss From 92.0 ft Throughout Coring				

BORING AND SAMPLING MEETS ASTM D-1586
CORE DRILLING MEETS ASTM D-5113
PENETRATION IS THE NUMBER OF BLOWS OF 140 LB. HAMMER
FALLING 30 IN. REQUIRED TO DRIVE 1-4 IN. I.D. SAMPLER 1 FT.

UNDISTURBED SAMPLE WATER TABLE, 24 HR.

ROCK CORE RECOVERY WATER TABLE, 1 HR.

STANDARD PENETRATION LOSS OF DRILLING WATER

R.Q.D. ROCK QUALITY DESIGNATION

ROCK JOINT

L = LOW DIP 0°-30°

M = MED. DIP 30°-60°

S = STEEP DIP 60°-90°

Page 4 of 4 TEST BORING RECORD

BORING NO. 8-77CP

DATE DRILLED 10-5-73

JOB NO. CH 2920

LAW ENGINEERING TESTING CO. Page 83 of 298

DEPTH FT.	DESCRIPTION	CORE % & TIME SIZE MIN.	ELEV.	REMARKS	R.Q.D.
0	Stiff and Very Stiff Tan Brown Fine to Medium Sandy Silt		611.7		
			606.7	N=7	
			601.7	N=12	
			596.7	N=12	
			591.7	N=17	
			586.7	N=15	
			581.7	N=13	
			576.7	N=16	
40.0			571.7	N=15	

BORING AND SAMPLING MEETS ASTM D-1586
CORE DRILLING MEETS ASTM D-5113
PENETRATION IS THE NUMBER OF BLOWS OF 140 LB. HAMMER
FALLING 30 IN. REQUIRED TO DRIVE 1-4 IN. I.D. SAMPLER 1 FT.

UNDISTURBED SAMPLE WATER TABLE, 24 HR.

ROCK CORE RECOVERY WATER TABLE, 1 HR.

STANDARD PENETRATION LOSS OF DRILLING WATER

R.Q.D. ROCK QUALITY DESIGNATION

ROCK JOINT

L = LOW DIP 0°-30°

M = MED. DIP 30°-60°

S = STEEP DIP 60°-90°

Page 1 of 3 TEST BORING RECORD

BORING NO. 8-78

DATE DRILLED 7-19-73

JOB NO. CH 2920

LAW ENGINEERING TESTING CO.

DEPTH FT.	DESCRIPTION	CORE % & TIME SIZE MIN.	ELEV.	REMARKS	% R.Q.D.
40.0	Stiff and Very Stiff Tan Brown Fine to Medium Sandy Silt				
44.0	Dense and Firm Tan Silty Fine to Medium Sand		566.7	N=31	
51.0	Partially Weathered Rock		561.7	N=20	
56.6	Hard Very Light to Light Gray : Felsic Gneiss	NX	556.7	N=50/3 in. Carbide Bit Refusal And Top of Continuous Rock at 56.6 ft Moderately Weathered (56.6 ft - 59.5 ft)	
		100	551.7	Slightly to Very Slightly Weathered (59.5 ft - 66.6 ft) Closely Spaced Low to Medium Dip Joints (56.6 ft - 69.9 ft).	
		8.0	546.7	56.6 ft - 74.5 ft. Very Closely Spaced, Low To Steep. Dip Healed Joints.	98
		9.0	541.7	Partially Leached Inclusions Of Mafic Gneiss, Up To 2 Inches Diameter. Slightly to Moderately Weathered (66.6 ft - 69.9 ft)	
74.5	Hard Medium Dark Gray Mafic Gneiss	100	536.7	Very Slightly Weathered (69.9 ft - 86.6 ft)	98
80.0		100	531.7	Healed Joints and Vains of Calcite and Epidote-Low to Medium Dip (74.5 ft - 86.6 ft)	100

BORING AND SAMPLING MEETS ASTM D-1586
CORE DRILLING MEETS ASTM D-8113
PENETRATION IS THE NUMBER OF BLOWS OF 140 LB. HAMMER
FALLING 30 IN. REQUIRED TO DRIVE 1-4 IN. I.D. SAMPLER 1 FT.

UNDISTURBED SAMPLE WATER TABLE, 24 HR.

ROCK CORE RECOVERY WATER TABLE, 1 HR.

N - STANDARD PENETRATION LOSS OF DRILLING WATER

R.Q.D. ROCK QUALITY DESIGNATION

ROCK JOINT:

L = LOW DIP 0°-30°

M = MED. DIP 30°-60°

S = STEEP DIP 60°-90°

Page 2 of 3 TEST BORING RECORD

BORING NO. 8-78

DATE DRILLED 7-19-73

JOB NO. CH 2920

LAW ENGINEERING TESTING CO.

Page 84 of 298

DEPTH FT.	DESCRIPTION	CORE % & TIME SIZE MIN.	ELEV.	REMARKS	% R.Q.D.
80.0	Hard Medium Dark Gray Mafic Gneiss	NX	528.7		100
86.6	Coring Terminated at 86.6 ft Groundwater At 28.9 ft At Time Of Boring Groundwater At 28.0 ft After 24 Hours Drilling Water Loss At 63.5 ft.		521.7		

BORING AND SAMPLING MEETS ASTM D-1586
CORE DRILLING MEETS ASTM D-8113
PENETRATION IS THE NUMBER OF BLOWS OF 140 LB. HAMMER
FALLING 30 IN. REQUIRED TO DRIVE 1-4 IN. I.D. SAMPLER 1 FT.

UNDISTURBED SAMPLE WATER TABLE, 24 HR.

ROCK CORE RECOVERY WATER TABLE, 1 HR.

N - STANDARD PENETRATION LOSS OF DRILLING WATER

R.Q.D. ROCK QUALITY DESIGNATION

Page 3 of 3 TEST BORING RECORD

BORING NO. 8-78

DATE DRILLED 7-19-73

JOB NO. CH 2920

LAW ENGINEERING TESTING CO.

Appendix 2BB, Revision 1

DEPTH FT.	DESCRIPTION	CORE NO. & TIME SIZE MIN.	ELEV.	REMARKS	% R.Q.D.
0	Hard Red Brown Fine Sandy Clayey Silt		606.3		
			601.3	N=33	
7.0	Very Stiff To Stiff Tan Dark Brown Fine To Medium Sandy Silt		596.3	N=20	
			591.3	N=25	
			586.3	N=13	
20.0	Stiff To Very Stiff Tan Dark Brown Fine To Medium Sandy Silt		681.3	N=20	
	— Soft Tan Brown Fine To Coarse Sandy Silt Seam Between 29.8 ft - 32.0 ft.		576.3	N=4	
	— Very Silty Fine To Medium Sand Layer At 33.0 ft.		571.3	N=20	
37.0	Stiff Tan Dark Brown Fine To Medium Sandy Silt		566.3		
40.0					

BORING AND SAMPLING MEETS ASTM D-1586
CORE DRILLING MEETS ASTM D-5113
PENETRATION IS THE NUMBER OF BLOWS OF 140 LB. HAMMER
FALLING 30 IN. REQUIRED TO DRIVE 1-4 IN. I.D. SAMPLER 1 FT.

UNDISTURBED SAMPLE WATER TABLE, 24 HR.

% ROCK CORE RECOVERY WATER TABLE, 1 HR.

N - STANDARD PENETRATION LOSS OF DRILLING WATER
R.Q.D. ROCK QUALITY DESIGNATION

ROCK JOINT:

L = LOW DIP 0°-30°

M = MED. DIP 30°-60°
S = STEEP DIP 60°-90°

TEST BORING RECORD

BORING NO. B-79
DATE DRILLED 7-31-73
JOB NO. CH 2920

LAW ENGINEERING TESTING CO.

Page 85 of 298

DEPTH FT.	DESCRIPTION	CORE NO. & TIME SIZE MIN.	ELEV.	REMARKS	% R.Q.D.
40.0	Stiff Tan Dark Brown Fine To Medium Sandy Silt			N=14	
42.0	Very Stiff To Hard Fine Sandy Very Micaceous Silt		561.3	N=29	
			556.3	N=51	
53.3	Partially Weathered Rock That Becomes Gray Green Fine To Medium Very Sandy Silt		551.3	N=50/5"	
			546.3	N=50/3"	
	Fine To Coarse Very Sandy Silt Layer at 63 ft.		541.3	N=50/3"	
66.9	Medium And Moderately Hard Pink And Yellowish Gray Felsic Gneiss	NX 56	536.3	66.9 ft to 97.0 ft: Severe And Moderately Severe Weathering Very Close Joints - Low To Steep Dip Very Close Healed And Slightly Leached Joints - Low To Steep Dip	23
		41			15
		90	531.3		37
		76			0
80.0		63	526.3		22

BORING AND SAMPLING MEETS ASTM D-1586
CORE DRILLING MEETS ASTM D-5113
PENETRATION IS THE NUMBER OF BLOWS OF 140 LB. HAMMER
FALLING 30 IN. REQUIRED TO DRIVE 1-4 IN. I.D. SAMPLER 1 FT.

UNDISTURBED SAMPLE WATER TABLE, 24 HR.

% ROCK CORE RECOVERY WATER TABLE, 1 HR.

N - STANDARD PENETRATION LOSS OF DRILLING WATER
R.Q.D. ROCK QUALITY DESIGNATION

ROCK JOINT:

L = LOW DIP 0°-30°

M = MED. DIP 30°-60°
S = STEEP DIP 60°-90°

TEST BORING RECORD

BORING NO. B-79
DATE DRILLED 7-31-73
JOB NO. CH 2920

LAW ENGINEERING TESTING CO.

Appendix 2BB, Revision 1

DEPTH FT.	DESCRIPTION	CORE % & TIME SIZE MIN.	526.3 ELEV.	REMARKS	R.Q.D.
80.0	Medium And Moderately Hard Pink And Yellowish Gray Felsic Gneiss	NX 63			22
		NX			
		91	521.3		47
		70	516.3		0
		68	511.3	Top of Continuous Rock At 97.0 ft	28
97.0	Hard Bluish Gray Felsic Gneiss	93	506.3	97.0 - 107.0 ft: Slight Weathering. Close Joints - Medium Dip. Close Healed Joints - Partly Leached - Low To Steep Dip.	63
		97	501.3		84
107.0	Moderately Hard Pinkish Gray Felsic Gneiss		496.3	107.0 - 112.5 ft: Moderate Weathering Very Close Joints - Low To Steep Dip	
110.5	Moderately Hard To Hard Pinkish Gray Felsic Gneiss	92		Very Close Spaced Healed Joints - Partly Leached - Low To Steep Dip	70
114.0	Hard To Very Hard Light Blue Gray Felsic Gneiss		491.3	110.5 - 114.0 ft: Slight To Moderate Weathering. Close Joints - Low To Steep Dip - Oxide Coated - Rough.	
117.5	Hard Very Light Gray Felsic Gneiss	97	486.3	Very Close Healed Joints - Low To Steep Dip.	75

BORING AND SAMPLING MEETS ASTM D-1586
CORE DRILLING MEETS ASTM D-3113
PENETRATION IS THE NUMBER OF BLOWS OF 140 LB. HAMMER
FALLING 30 IN. REQUIRED TO DRIVE 1-4 IN. I.D. SAMPLER 1 FT.

UNDISTURBED SAMPLE WATER TABLE, 44 HR.

ROCK CORE RECOVERY WATER TABLE, 1 HR.

N - STANDARD PENETRATION LOSS OF DRILLING WATER

R.Q.D. ROCK QUALITY DESIGNATION

Page 3 of 5

Very Slight Weathering.
Very Close Healed Joints - Low To Steep Dip.

TEST BORING RECORD

BORING NO. B-79
DATE DRILLED 7-31-73
JOB NO. CH 2920

ROCK JOINT:

L = LOW DIP 0-30°

M = MED. DIP 30°-60°

S = STEEP DIP 60°-90°

LAW ENGINEERING TESTING CO

Page 86 of 298

DEPTH FT.	DESCRIPTION	CORE % & TIME SIZE MIN.	486.3 ELEV.	REMARKS	R.Q.D.
120.0	Hard Very Light Gray Felsic Gneiss	NX		117.5 - 140.5 ft: Slight To Moderate Weathering. Close And Very Close Joints - Calcite, Oxide Or Epidote Coated - Mostly Rough - Low To Steep Dip. Very Close Healed Joints - Some Leached - Low To Steep Dip.	75
		97	481.3		
		95	476.3	Soft, Very Severely Weathered, Biotite-Rich Zone (133.7 - 134.0 ft)	57
		88	471.3		55
140.5	Very Soft To Medium Light Olive Gray Schistose Biotite-Rich Felsic Gneiss		466.3	140.5 - 143.7 ft: Very Severe To Moderately Severe Weathering. Close Joints - Medium To Steep Dip. Very Close Healed Joints - Steep Dip.	
143.7	Medium To Moderately Hard Very Light Gray Felsic Gneiss	87	461.3	143.7 - 148.5 ft: Moderately Severe Weathering. Very Close Joints - Low To Steep Dip. Very Close Healed Joints - Low To Steep Dip.	0
148.5	Hard To Very Hard Light Bluish Gray Felsic Gneiss	96	456.3	148.5 - 173.0 ft: Slight To Very Slight Weathering. Very Close Healed Joints - Calcite And Epidote. Close And Moderately Close Joints - Calcite, Epidote And Clay Coating - Low To *	73
		98	451.3		98
160.0			446.3		

BORING AND SAMPLING MEETS ASTM D-1586
CORE DRILLING MEETS ASTM D-3113
PENETRATION IS THE NUMBER OF BLOWS OF 140 LB. HAMMER
FALLING 30 IN. REQUIRED TO DRIVE 1-4 IN. I.D. SAMPLER 1 FT.

UNDISTURBED SAMPLE WATER TABLE, 44 HR.

ROCK CORE RECOVERY WATER TABLE, 1 HR.

N - STANDARD PENETRATION LOSS OF DRILLING WATER

R.Q.D. ROCK QUALITY DESIGNATION

Medium Dip. Page 4 of 5

TEST BORING RECORD

BORING NO. B-79
DATE DRILLED 7-31-73
JOB NO. CH 2920

ROCK JOINT:

L = LOW DIP 0-30°

M = MED. DIP 30°-60°

S = STEEP DIP 60°-90°

LAW ENGINEERING TESTING CO.

Appendix 2BB, Revision 1

DEPTH FT.	DESCRIPTION	CORE NO.	TIME MIN.	ELEV.	REMARKS	R.Q.D.
160.0	Hard To Very Hard Light Bluish Gray Felsic Gneiss	NX 98				98
				441.3		
166.2	Hard Green Gray Fine Grained Mafic Gneiss	99			5 M 1/4 In. Offset Along Calcite - Filled Joint	99
167.1	Hard To Very Hard Light Bluish Gray Felsic Gneiss			436.3		
173.0	Hard Green Gray Fine Grained Mafic Gneiss			431.3	173.0 - 188.2 ft And 190.6 - 191.7 ft: Very Slight Weathering Close To Very Close Calcite Healed Joints - Low To Steep Dip	100
		100		426.3	Calcite-Rich Zones: 181.4 - 182.2 ft. 186.7 - 188.1 ft.	100
				421.3	188.5 - 190.6 ft: Slight Weathering Very Close Healed Joints - Low To Steep Dip	100
188.5	Very Hard Light Bluish Gray Felsic Gneiss			416.3	Very Close Joints At Contact (190.6 ft)	
190.6	Hard Green Gray Fine Grained Mafic Gneiss					
191.7	Coring Terminated 191.7 ft. Groundwater @ 35 ft After 24 Hours No Drilling Water Loss					

BORING AND SAMPLING MEETS ASTM D-1586
CORE DRILLING MEETS ASTM D-8113
PENETRATION IS THE NUMBER OF BLOWS OF 140 LB. HAMMER
FALLING 30 IN. REQUIRED TO DRIVE 1-4 IN. I.D. SAMPLER 1 FT.

UNDISTURBED SAMPLE WATER TABLE, 24 HR.

ROCK CORE RECOVERY WATER TABLE, 1 HR.

STANDARD PENETRATION LOSS OF DRILLING WATER

R.Q.D. ROCK QUALITY DESIGNATION

ROCK JOINT:

L = LOW DIP 0-30°

M = MED. DIP 30°-60°

S = STEEP DIP 60°-90°

Page 5 of 5

TEST BORING RECORD

BORING NO. B-79

DATE DRILLED 7-31-73

JOB NO. CH 2920

LAW ENGINEERING TESTING CO. Page 87 of 298

DEPTH FT.	DESCRIPTION	CORE NO.	TIME MIN.	ELEV.	REMARKS	R.Q.D.
0	Very Stiff Orange Tan Fine To Medium Sandy Clayey Silt					
				599.2	N=20	
5.0	Loose To Firm Tan Slightly Micaceous Very Silty Fine To Medium Sand			594.2		
				589.2	N=10	
				584.2	N=13	
23.0	Partially Weathered Rock That Becomes Gray Tan Silty Fine To Coarse Sand When Sampled			579.2	N=50/5"	
				574.2	N=50/4"	
				569.2	N=50/3"	
				564.2	N=50/6"	
40.0						

BORING AND SAMPLING MEETS ASTM D-1586
CORE DRILLING MEETS ASTM D-8113
PENETRATION IS THE NUMBER OF BLOWS OF 140 LB. HAMMER
FALLING 30 IN. REQUIRED TO DRIVE 1-4 IN. I.D. SAMPLER 1 FT.

UNDISTURBED SAMPLE WATER TABLE, 24 HR.

ROCK CORE RECOVERY WATER TABLE, 1 HR.

STANDARD PENETRATION LOSS OF DRILLING WATER

R.Q.D. ROCK QUALITY DESIGNATION

ROCK JOINT:

L = LOW DIP 0-30°

M = MED. DIP 30°-60°

S = STEEP DIP 60°-90°

Page 1 of 2

TEST BORING RECORD

BORING NO. B-80

DATE DRILLED 7-19-73

JOB NO. CH 2920

LAW ENGINEERING TESTING CO.

Appendix 2BB, Revision 1

DEPTH FT.	DESCRIPTION	CORE NO. & TIME SIZE MIN.	ELEV.	REMARKS	% R.Q.D.
40.0	Partially Weathered Rock That *				
41.3	Hard Very Light Gray to Bluish White Felsic Gneiss	NX 100		Carbide Bit Refusal And Top of Continuous Rock 41.3 ft Slightly Weathered (41.3 ft - 42.7 ft)	
45.0	Moderately Hard Medium Dark Gray to Greenish Gray Mafic Gneiss		559.2	Moderately Weathered (42.7 ft - 43.5 ft)	63
50.5	Very Hard Very Light Gray to Bluish White Felsic Gneiss	100	554.2	Close Medium Dip Joints (41.3 ft - 45 ft) Slightly Weathered (43.5 ft - 45 ft) Zone of Moderate Weathering (47.9 ft - 48.3 ft)	93
57.0	Hard Medium Dark Gray to Greenish Gray Mafic Gneiss	100	549.2	Moderately Severely Weathered (45 ft - 46.8 ft) Moderately Close Low Dip Joints (45 ft - 50.5 ft) Slightly to Moderately Weath- ered (46.8 ft - 50.5 ft)	
66.5	Coring Terminated at 66.5 ft Groundwater At 44 ft After 24 Hours No Drilling Water Loss		544.2	Very Slightly Weathered (50.5 ft - 66.5 ft) Very Close Low to Steep Dip- ping Well Healed Joints (41.3 ft - 66.5 ft)	96
			539.2	Zone of Moderate Weathering (66 ft - 66.5 ft)	
			534.2		

BORING AND SAMPLING MEETS ASTM D-1586
CORE DRILLING MEETS ASTM D-5112
PENETRATION IS THE NUMBER OF BLOWS OF 140 LB. HAMMER
FALLING 30 IN. REQUIRED TO DRIVE 1-4 IN. I.D. SAMPLER 1 FT.

UNDISTURBED SAMPLE WATER TABLE, 24 HR.

ROCK CORE RECOVERY WATER TABLE, 1 HR.

N = STANDARD PENETRATION LOSS OF DRILLING WATER

R.Q.D. ROCK QUALITY DESIGNATION

*Becomes Tan Silty Fine
to Medium Sand When Sampled

TEST BORING RECORD

BORING NO. 8-80

DATE DRILLED 7-19-73

JOB NO. CH 2920

LAW ENGINEERING TESTING CO.

ROCK JOINT:

L = LOW DIP 0°-30°

M = MED. DIP 30°-60°

S = STEEP DIP 60°-90°

DEPTH FT.	DESCRIPTION	CORE NO. & TIME SIZE MIN.	ELEV.	REMARKS	% R.Q.D.
0	Stiff Red Brown Fine To Medium Sandy Clayey Silt				
6.0	Stiff Pink And Orange To Purple Fine To Medium Sandy Silt		631.2		
			626.2	N=22 Quartz Lenses At 10.0 ft. Magnified N Value	
			621.2	N=7	
			616.2	N=10 Quartz Lenses At 23.0 ft. Magnified N Value	
			611.2	N=19	
27.0	Firm To Dense Purple And Brown Very Silty Fine To Medium Sand		606.2	N=15	
			601.2	N=28	
40.0			596.2		

BORING AND SAMPLING MEETS ASTM D-1586
CORE DRILLING MEETS ASTM D-5112
PENETRATION IS THE NUMBER OF BLOWS OF 140 LB. HAMMER
FALLING 30 IN. REQUIRED TO DRIVE 1-4 IN. I.D. SAMPLER 1 FT.

UNDISTURBED SAMPLE WATER TABLE, 24 HR.

ROCK CORE RECOVERY WATER TABLE, 1 HR.

N = STANDARD PENETRATION LOSS OF DRILLING WATER

R.Q.D. ROCK QUALITY DESIGNATION

Page 1 of 4

TEST BORING RECORD

BORING NO. 8-82

DATE DRILLED 8-15-73

JOB NO. CH 2920

LAW ENGINEERING TESTING CO.

ROCK JOINT:

L = LOW DIP 0°-30°

M = MED. DIP 30°-60°

S = STEEP DIP 60°-90°

DEPTH FT.	DESCRIPTION	CORE % & TIME SIZE MIN.	ELEV.	REMARKS	% R.Q.D.
40.0	Firm To Dense Purple And Tan Very Silty Fine To Medium Sand		596.2	N=28	
				N=34	
		591.2			
	Fine Sandy Silt Layer At 48 ft.				
		586.2		N=31	
	Fine Sandy Silt Layer At 53 ft.			N=19	
		581.2			
57.0	Hard Tan Fine To Medium Sandy Silt		576.2	N=41	
				N=49	
		571.2			
66.0	Partially Weathered Rock That Becomes Gray Tan Fine To Medium Sandy Silt When Sampled		566.2	N=50/4"	
				N=50/2"	
		561.2			
				N=50/3"	
80.0		556.2			

Page 2 of 4

TEST BORING RECORD

BORING NO. B-82
 DATE DRILLED 8-15-73
 JOB NO. CH 2920

LAW ENGINEERING TESTING CO.

BORING AND SAMPLING MEETS ASTM D-1586
 CORE DRILLING MEETS ASTM D-5113
 PENETRATION IS THE NUMBER OF BLOWS OF 140 LB. HAMMER
 FALLING 30 IN. REQUIRED TO DRIVE 1-4 IN. I.D. SAMPLER 1 FT.

UNDISTURBED SAMPLE WATER TABLE, 24 HR.

ROCK CORE RECOVERY WATER TABLE, 1 HR.

N - STANDARD PENETRATION LOSS OF DRILLING WATER

R.Q.D. ROCK QUALITY DESIGNATION

ROCK JOINT

L = LOW DIP 0°-30°

M = MED. DIP 30°-60°

S = STEEP DIP 60°-90°

DEPTH FT.	DESCRIPTION	CORE % & TIME SIZE MIN.	ELEV.	REMARKS	% R.Q.D.
80.0	Hard Gray Tan Fine To Medium Sandy Silt		556.2	N=35	
				N=50/5"	
		551.2			
85.0	Partially Weathered Rock That Becomes Brown Very Micaceous Silt (Mafic Gneiss)		546.2	N=50/5"	
				N=47	
		541.2			
95.0	Dense Brown Very Micaceous Silty Sand (Mafic Gneiss)		536.2		
101.0	Hard Medium Bluish Gray Mafic Gneiss	NX		Carbide Bit Refusal And Top Of Continuous Rock 101.0 Ft.	
102.1	Hard To Very Hard Very Light Gray Felsic Gneiss	100	531.2	101.0 ft - 148.5 ft.: Slight To Very Slight Weathering. Very Close Healed Joints With Calcite, Quartz and Oxides - Low To Sleep Dip.	100
			526.2	1/4 Inch Vertical Offset Along Contact (110.3 ft.)	100
110.3	Hard Medium Bluish Gray Mafic Gneiss	100	521.2		100
		100	516.2		
120.0					

Page 3 of 4

TEST BORING RECORD

BORING NO. B-82
 DATE DRILLED 8-15-73
 JOB NO. CH 2920

LAW ENGINEERING TESTING CO.

BORING AND SAMPLING MEETS ASTM D-1586
 CORE DRILLING MEETS ASTM D-5113
 PENETRATION IS THE NUMBER OF BLOWS OF 140 LB. HAMMER
 FALLING 30 IN. REQUIRED TO DRIVE 1-4 IN. I.D. SAMPLER 1 FT.

UNDISTURBED SAMPLE WATER TABLE, 24 HR.

ROCK CORE RECOVERY WATER TABLE, 1 HR.

N - STANDARD PENETRATION LOSS OF DRILLING WATER

R.Q.D. ROCK QUALITY DESIGNATION

ROCK JOINT

L = LOW DIP 0°-30°

M = MED. DIP 30°-60°

S = STEEP DIP 60°-90°

DEPTH FT.	DESCRIPTION	CORE % & TIME SIZE MIN.	ELEV.	REMARKS	% R.Q.D.
120.0			516.2		
120.4	Hard To Very Hard Very Light Gray To Light Bluish Gray Felsic Gneiss	NX 100			100
		100	511.2	Calcite Rich Zone (122.6 ft to 124.4 ft)	100
				Steeply Dipping Brecciated Zone With Calcite And Clay (124.0 ft.)	
			506.2	◁ L	
		100	501.2	◁ L	100
		100	496.2	◁ L	100
		100	491.2	Xenolith or Lens Of Biotite Gneiss With Brecciated Contact Zones (141.8 ft.)	100
				Very Thin Schistose Zone Of Biotite And Hornblende (144.6 ft.)	
148.5	Coring Terminated At 148.5 ft.				
	Groundwater At 56 ft After 24 Hours				
	Drilling Water Loss At 129.6 ft.				

BORING AND SAMPLING MEETS ASTM D-1586 * Hard Medium Bluish Gray Mafic Gneiss
CORE DRILLING MEETS ASTM D-4119
PENETRATION IS THE NUMBER OF BLOWS OF 140 LB. HAMMER FALLING 30 IN. REQUIRED TO DRIVE 1-4 IN. I.D. SAMPLER 1 FT.

UNDISTURBED SAMPLE WATER TABLE, 24 HR.

ROCK CORE RECOVERY WATER TABLE, 1 HR.

STANDARD PENETRATION LOSS OF DRILLING WATER

R.Q.D. ROCK QUALITY DESIGNATION

ROCK JOINT:

L = LOW DIP 0°-30°

M = MED. DIP 30°-60°

S = STEEP DIP 60°-90°

Page 4 of 4 TEST BORING RECORD

BORING NO. B-82

DATE DRILLED 8-15-73

JOB NO. CH 2920

LAW ENGINEERING TESTING CO.

Page 90 of 298

DEPTH FT.	DESCRIPTION	CORE % & TIME SIZE MIN.	ELEV.	REMARKS	% R.Q.D.
0			591.1		
			586.1		
			581.1	N=14 Orange Micaceous Silt	
			576.1		
			571.1		
			566.1		
			561.1		
			556.1	N=43 Yellow Tan Silty Fine To Medium Sand	
40.0			551.1	N=48 Yellow Tan Silty Fine To Medium Sand	

BORING AND SAMPLING MEETS ASTM D-1586
CORE DRILLING MEETS ASTM D-4119
PENETRATION IS THE NUMBER OF BLOWS OF 140 LB. HAMMER FALLING 30 IN. REQUIRED TO DRIVE 1-4 IN. I.D. SAMPLER 1 FT.

UNDISTURBED SAMPLE WATER TABLE, 24 HR.

ROCK CORE RECOVERY WATER TABLE, 1 HR.

STANDARD PENETRATION LOSS OF DRILLING WATER

R.Q.D. ROCK QUALITY DESIGNATION

BORING NO. B-83P

DATE DRILLED 9-11-73

JOB NO. CH 2920

LAW ENGINEERING TESTING CO.

R.Q.D. ROCK QUALITY DESIGNATION

DEPTH FT.	DESCRIPTION	CORE % & TIME SIZE MIN.	ELEV.	REMARKS	R.Q.D.
40.0			551.1		
			546.1		
			541.1		
			536.1	N=40 Orange And Green Micaceous Silt	
			531.1		
60.0	Partially Weathered Rock		526.1	N=50/3" No Recovery	
			521.1	N=50/1 1/2" No Recovery	
			516.1		
80.0			511.1		

BORING AND SAMPLING MEETS ASTM D-1586
CORE DRILLING MEETS ASTM D-3113
PENETRATION IS THE NUMBER OF BLOWS OF 140 LB. HAMMER
FALLING 30 IN. REQUIRED TO DRIVE 1.4 IN. I.D. SAMPLER 1 FT.

UNDISTURBED SAMPLE WATER TABLE, 24 HR.
ROCK CORE RECOVERY WATER TABLE, 1 HR.

N = STANDARD PENETRATION LOSS OF DRILLING WATER
R.Q.D. ROCK QUALITY DESIGNATION

ROCK JOINT:
L = LOW DIP 0-30°
M = MED. DIP 30°-60°
S = STEEP DIP 60°-90°

TEST BORING RECORD

BORING NO. B-83P
DATE DRILLED 9-11-73
JOB NO. CH 2920

LAW ENGINEERING TESTING CO.

Page 91 of 298

DEPTH FT.	DESCRIPTION	CORE % & TIME SIZE MIN.	ELEV.	REMARKS	R.Q.D.
80.0			511.1		
80.1	Hard Light Bluish Gray And Very Light Gray Felsic Gneiss	NX		Carbide Bit Refusal @ 80.1 ft.	
		64		80.1 ft - 84.0 ft: Slight Weathering. Close Joints - Low To Steep Dip.	
84.0	Moderately Hard And Hard Greenish Gray Mafic Gneiss		506.1	Very Close Healed Joints - Low To Steep Dip.	33
			501.1	84.0 ft - 88.2 ft: Complete Weathering. Core Loss	
		97		88.2 ft - 96.5 ft: Moderate Weathering. Very Close Healed And Partially Leached Joints - Low To Steep Dip.	69
			496.1		
96.5	Hard Light Bluish Gray Felsic Gneiss		491.1	M Biotite And Quartz Crystals 96.5 ft - 101.5 ft: Slight To Moderate Weathering. Very Close Joints - Low To Steep Dip. Very Close Healed Joints - Low To Steep Dip. Top Of Continuous Rock @ 101.5 ft. Large Xenolith Of Mafic Gneiss (98.7 ft.)	63
		90	486.1	101.5 ft - 128.1 ft: Very Slight Weathering. Very Close Healed Joints - Low To Steep Dip	
109.1	Hard Medium Bluish Gray Mafic Gneiss	100	481.1	M Pegmatitic, Partly Leached And Partly Brecciated At Contact (109.1 ft.)	100
111.0	Hard Light Bluish Gray Felsic Gneiss		476.1	M 1/4-inch Quartz Vein - Medium Dip (113.2 ft.)	100
		100			
120.0		100	471.1	Coarse Grained Mafic Gneiss (118.6 ft - 119.0 ft.) Quartz Filled Brecciated Zone - Medium Dip (119.8 ft.)	100

BORING AND SAMPLING MEETS ASTM D-1586 *Partially Weathered Rock
CORE DRILLING MEETS ASTM D-3113
PENETRATION IS THE NUMBER OF BLOWS OF 140 LB. HAMMER
FALLING 30 IN. REQUIRED TO DRIVE 1.4 IN. I.D. SAMPLER 1 FT.

UNDISTURBED SAMPLE WATER TABLE, 24 HR.
ROCK CORE RECOVERY WATER TABLE, 1 HR.

N = STANDARD PENETRATION LOSS OF DRILLING WATER
R.Q.D. ROCK QUALITY DESIGNATION

Page 3 of 4

TEST BORING RECORD

BORING NO. B-83P
DATE DRILLED 9-11-73
JOB NO. CH 2920

ROCK JOINT:
L = LOW DIP 0-30°
M = MED. DIP 30°-60°
S = STEEP DIP 60°-90°

LAW ENGINEERING TESTING CO.

Appendix 2BB, Revision 1

DEPTH FT.	DESCRIPTION	CORE NO. & TIME SIZE MIN.	ELEV.	REMARKS	% R.Q.D.
120.0	Hard Light Bluish Gray Felsic Gneiss	NX 100		1/4-inch Thick, Steeply Dipping, Quartz Filled Zone Along Which Horizontal Joints Are Offset About 1 inch (124.7 ft.)	100
			455.1	◁ L	
				◁ L	
128.1	Coring Terminated At 128.1 ft. Groundwater At 19.0 ft At Time Of Boring Groundwater At 16.0 ft After 24 Hours No Drilling Water Loss		461.1		

BORING AND SAMPLING MEETS ASTM D-1586
CORE DRILLING MEETS ASTM D-5113
PENETRATION IS THE NUMBER OF BLOWS OF 140 LB. HAMMER
FALLING 30 IN. REQUIRED TO DRIVE 1.4 IN. I.D. SAMPLER 1 FT.

UNDISTURBED SAMPLE WATER TABLE, 24 HR.

ROCK CORE RECOVERY WATER TABLE, 1 HR.

N - STANDARD PENETRATION LOSS OF DRILLING WATER

R.Q.D. ROCK QUALITY DESIGNATION

ROCK JOINT:

L = LOW DIP 0-30°

M = MED. DIP 30°-90°

S = STEEP DIP 90°-90°

Page 4 of 4
TEST BORING RECORD

BORING NO. B-83P

DATE DRILLED 9-11-73

JOB NO. CH 2920

LAW ENGINEERING TESTING CO.

DEPTH FT.	DESCRIPTION	CORE NO. & TIME SIZE MIN.	ELEV.	REMARKS	% R.Q.D.
0	Drilled To 33.7 ft. With Carbide Tipped Bit (No Soil Samples To 33.7 ft.)				
			582.6		
			577.6		
			572.6		
			567.6		
			562.6		
			557.6		
			552.6	N=27 Gray Fine Sandy Micaceous Silt	
40.0			547.6		

BORING AND SAMPLING MEETS ASTM D-1586
CORE DRILLING MEETS ASTM D-5113
PENETRATION IS THE NUMBER OF BLOWS OF 140 LB. HAMMER
FALLING 30 IN. REQUIRED TO DRIVE 1.4 IN. I.D. SAMPLER 1 FT.

UNDISTURBED SAMPLE WATER TABLE, 24 HR.

ROCK CORE RECOVERY WATER TABLE, 1 HR.

N - STANDARD PENETRATION LOSS OF DRILLING WATER

R.Q.D. ROCK QUALITY DESIGNATION

ROCK JOINT:

L = LOW DIP 0-30°

M = MED. DIP 30°-90°

S = STEEP DIP 90°-90°

Page 1 of 4
TEST BORING RECORD

BORING NO. B-83AP

DATE DRILLED 9-18-73

JOB NO. CH 2920

LAW ENGINEERING TESTING CO.

DEPTH FT.	DESCRIPTION	CORE % & TIME SIZE MIN.	ELEV.	REMARKS	R.Q.D.
40.0			547.6		
42.0	Partially Weathered Rock				
			542.6	N=50/4" Partially Weathered Rock That Becomes Tan To Yellowish Gray Silty Fine To Medium Sand When Sampled	
			537.6		
			532.6		
			527.6		
			522.6		
			517.6		
			512.6	N=50/4 1/2"	
80.0			507.6		

BORING AND SAMPLING MEETS ASTM D-1586
CORE DRILLING MEETS ASTM D-2113
PENETRATION IS THE NUMBER OF BLOWS OF 140 LB. HAMMER
FALLING 30 IN. REQUIRED TO DRIVE 1-1/4 IN. I.D. SAMPLER 1 FT.

UNDISTURBED SAMPLE WATER TABLE, 24 HR.

ROCK CORE RECOVERY WATER TABLE, 1 HR.

STANDARD PENETRATION LOSS OF DRILLING WATER

R.Q.D. ROCK QUALITY DESIGNATION

ROCK JOINT:

L = LOW DIP 0-30°

M = MED. DIP 30°-60°

S = STEEP DIP 60°-90°

Page 2 of 4 TEST BORING RECORD

BORING NO. B-83AP

DATE DRILLED 9-18-73

JOB NO. CH 2920

LAW ENGINEERING TESTING CO.

Page 93 of 298

DEPTH FT.	DESCRIPTION	CORE % & TIME SIZE MIN.	ELEV.	REMARKS	R.Q.D.
80.0	Partially Weathered Rock		507.6		
			502.6		
			497.6		
92.8	Moderately Hard Yellowish Gray Felsic Gneiss	NX 100	492.6	Carbide Bit Refusal @ 92.8 ft. 92.8 ft. to 102.8 ft.: Moderate Weathering. Very Close Healed And Partly Leached Joints - Low To Steep Dip. Close Joints - Low To Steep Dip.	68
		NX 100	487.6		
103.8	Hard Yellowish Gray To Light Bluish Gray Felsic Gneiss	NX 100	482.6	Top Of Continuous Rock @ 103.8 ft. 103.8 ft. to 111.8 ft.: Slight Weathering. Very Close Healed Joints - Low To Steep Dip, Some Partly Leached.	73
			477.6	Steep Quartz Lens (104.8 ft.)	
111.8	Very Hard Light Bluish Gray Felsic Gneiss	NX 100	472.6	111.8 ft. to 128.4 ft.: Very Slight Weathering. Very Close Healed And Calcite Filled Joints - Low To Steep Dip. Mafic Gneiss Xenolith (115.8 ft.)	100
			467.6	1 Inch Thick Quartz Filled Schistose Zone (119.6 ft.)	
120.0		100	467.6		100

BORING AND SAMPLING MEETS ASTM D-1586
CORE DRILLING MEETS ASTM D-2113
PENETRATION IS THE NUMBER OF BLOWS OF 140 LB. HAMMER
FALLING 30 IN. REQUIRED TO DRIVE 1-1/4 IN. I.D. SAMPLER 1 FT.

UNDISTURBED SAMPLE WATER TABLE, 24 HR.

ROCK CORE RECOVERY WATER TABLE, 1 HR.

STANDARD PENETRATION LOSS OF DRILLING WATER

R.Q.D. ROCK QUALITY DESIGNATION

ROCK JOINT:

L = LOW DIP 0-30°

M = MED. DIP 30°-60°

S = STEEP DIP 60°-90°

Page 3 of 4 TEST BORING RECORD

BORING NO. B-83AP

DATE DRILLED 9-18-73

JOB NO. CH 2920

LAW ENGINEERING TESTING CO.

Appendix 2BB, Revision 1

DEPTH FT.	DESCRIPTION	CORE % & TIME SIZE MIN.	ELEV.	REMARKS	% R.Q.D.
120.0	Very Hard Light Bluish Gray Felsic Gneiss	NX 100	467.5	Very Thin Schistose Zones (120.4 ft And 121 ft.)	100
			462.6	Mafic Gneiss Xenoliths (125.5 ft And 126.1 ft.)	
128.4	Coring Terminated at 128.4 ft. Groundwater At 21.5 ft At Time Of Boring No Drilling Water Loss		457.5		

BORING AND SAMPLING MEETS ASTM D-1586
CORE DRILLING MEETS ASTM D-8112
PENETRATION IS THE NUMBER OF BLOWS OF 140 LB. HAMMER
FALLING 30 IN. REQUIRED TO DRIVE 1-1/4 IN. I.D. SAMPLER 1 FT.

UNDISTURBED SAMPLE WATER TABLE, 64 HR.

ROCK CORE RECOVERY WATER TABLE, 1 HR.

N - STANDARD PENETRATION LOSS OF DRILLING WATER

R.Q.D. ROCK QUALITY DESIGNATION

ROCK JOINT:

L = LOW DIP 0°-30°

M = MED. DIP 30°-60°

S = STEEP DIP 60°-90°

Page 4 of 4

TEST BORING RECORD

BORING NO. B-83AP

DATE DRILLED 9-18-73

JOB NO. CH 2920

LAW ENGINEERING TESTING CO.

Page 94 of 298

DEPTH FT.	DESCRIPTION	CORE % & TIME SIZE MIN.	ELEV.	REMARKS	% R.Q.D.
0			658.0		
			651.0		
			646.0	N=48 Pinkish Tan - Fine To Medium Slightly Micaceous Sandy Silt With Few Rock Fragments	
			641.0		
			636.0	N=53 Red Brown Fine Sandy Micaceous Silt	
			631.0		
			626.0		
			621.0		
40.0			616.0	N=53 Gray Brown Fine To Coarse Micaceous Sandy Silt	

BORING AND SAMPLING MEETS ASTM D-1586
CORE DRILLING MEETS ASTM D-8112
PENETRATION IS THE NUMBER OF BLOWS OF 140 LB. HAMMER
FALLING 30 IN. REQUIRED TO DRIVE 1-1/4 IN. I.D. SAMPLER 1 FT.

UNDISTURBED SAMPLE WATER TABLE, 64 HR.

ROCK CORE RECOVERY WATER TABLE, 1 HR.

N - STANDARD PENETRATION LOSS OF DRILLING WATER

R.Q.D. ROCK QUALITY DESIGNATION

ROCK JOINT:

L = LOW DIP 0°-30°

M = MED. DIP 30°-60°

S = STEEP DIP 60°-90°

Page 1 of 5

TEST BORING RECORD

BORING NO. B-84P

DATE DRILLED 9-26-73

JOB NO. CH 2920

LAW ENGINEERING TESTING CO.

Appendix 2BB, Revision 1

DEPTH FT.	DESCRIPTION	CORE % & TIME SIZE MIN.	ELEV.	REMARKS	R.O.D.
40.0			616.0		
			611.0		
			606.0		
51.9	Partially Weathered Rock		601.0	N=50 1/2" No Recovery	
			596.0		
			591.0		
			586.0	N=50 3/4" No Recovery	
			581.0		
80.0			576.0		

BORING AND SAMPLING MEETS ASTM D-1585
CORE DRILLING MEETS ASTM D-3115
PENETRATION IS THE NUMBER OF BLOWS OF 140 LB. HAMMER
FALLING 30 IN. REQUIRED TO DRIVE 1-4 IN. I.D. SAMPLER 1 FT.

UNDISTURBED SAMPLE WATER TABLE, 24 HR.

ROCK CORE RECOVERY WATER TABLE, 1 HR.

STANDARD PENETRATION LOSS OF DRILLING WATER

R.O.D. ROCK QUALITY DESIGNATION

ROCK JOINT:

L = LOW DIP 0-30°

M = MED. DIP 30°-60°

S = STEEP DIP 60°-90°

Page 2 of 5

TEST BORING RECORD

BORING NO. B-84P

DATE DRILLED 9-26-73

JOB NO. CH 2920

LAW ENGINEERING TESTING CO.

DEPTH FT.	DESCRIPTION	CORE % & TIME SIZE MIN.	ELEV.	REMARKS	R.O.D.
80.0	Partially Weathered Rock		576.0		
			571.0		
			566.0	N=50 1/2" No Recovery	
			561.0		
			556.0		
			551.0		
104.8	Hard Very Light Gray Felsic Gneiss	NX 100	546.0	Carbide Bit Refusal And Top Of Continuous Rock 104.8 ft. Very Close Healed Joints - Low To Steep Dip - Partly Leached Above 156 ft. (104.8 - 166.7 ft.)	63
		98	541.0	Moderate To Slight Weathering (104.8 - 153.6 ft.) Close To Very Close Joints - Low To Medium Dip (104.8 - 107.7 ft.) 1 1/2 Inch Quartz Veins - Medium Dip: 111.0 ft. 112.1 ft. 113.8 ft. 116.0 ft.	85
120.0		98	536.0	Zone Of Moderately Severe Weathering With Very Close Low Dip Joints (116.8 - 117.5 ft.)	92

BORING AND SAMPLING MEETS ASTM D-1585
CORE DRILLING MEETS ASTM D-3115
PENETRATION IS THE NUMBER OF BLOWS OF 140 LB. HAMMER
FALLING 30 IN. REQUIRED TO DRIVE 1-4 IN. I.D. SAMPLER 1 FT.

UNDISTURBED SAMPLE WATER TABLE, 24 HR.

ROCK CORE RECOVERY WATER TABLE, 1 HR.

STANDARD PENETRATION LOSS OF DRILLING WATER

R.O.D. ROCK QUALITY DESIGNATION

Page 3 of 5

TEST BORING RECORD

BORING NO. B-84P

DATE DRILLED 9-26-73

JOB NO. CH 2920

LAW ENGINEERING TESTING CO.

DEPTH FT.	DESCRIPTION	CORE % & TIME SIZE MIN.	ELEV.	REMARKS	R.Q.D.
120.0	Hard Very Light Gray Felsic Gneiss	NX	536.0		
98			531.0	1/4 in Quartz Vein With Locally Brecciated Contacts - Steep Dip (126.0 - 127.5 ft.)	92
100			526.0		50
85			521.0		
72			516.0		35
153.0	Hard Medium Light Gray Mafic Gneiss		511.0		
159.2	Hard Very Light Gray Felsic Gneiss	100	496.0	1-Inch Moderately Severe Weathered Schistose Zone (148 ft.) 1/2-Inch Brecciated Zone Core Loss - Probable Soil Zone (149.6-153.0 ft.) 153.6 - 156.0 ft: Soft, Severely Weathered Zone. Very Close Joints - Low Dip Slight To Very Slight Weathering (156.0 - 166.7 ft.)	100

BORING AND SAMPLING MEETS ASTM D-1586
CORE DRILLING MEETS ASTM D-8113
PENETRATION IS THE NUMBER OF BLOWS OF 140 LB. HAMMER
FALLING 30 IN. REQUIRED TO DRIVE 1-1/2 IN. I.D. SAMPLER 1 FT.

UNDISTURBED SAMPLE WATER TABLE, 24 HR.

ROCK CORE RECOVERY WATER TABLE, 1 HR.

STANDARD PENETRATION LOSS OF DRILLING WATER

R.Q.D. ROCK QUALITY DESIGNATION

ROCK JOINT:

L = LOW DIP 0°-30°

M = MED. DIP 30°-60°

S = STEEP DIP 60°-90°

Page 4 of 5 TEST BORING RECORD

BORING NO. B-84P
DATE DRILLED 9-26-73
JOB NO. CH 2920

LAW ENGINEERING TESTING CO.

Page 96 of 298

DEPTH FT.	DESCRIPTION	CORE % & TIME SIZE MIN.	ELEV.	REMARKS	R.Q.D.
160.0	Hard Very Light Gray Felsic Gneiss	NX	496.0		
166.7		100	491.0	1-Inch Thick Mafic Gneiss Layer (162.0 ft.) 1-Inch Thick Mafic Gneiss Layer With Brecciated Lower Contact (163.0 ft.) Schistose Zone (166.6 - 166.7 ft.)	100
	Coring Terminated @ 166.7'				
	Groundwater At 49.5 ft At Time Of Boring				
	Groundwater At 47.0 ft After 24 Hours				
	No Drilling Water Loss				

BORING AND SAMPLING MEETS ASTM D-1586
CORE DRILLING MEETS ASTM D-8113
PENETRATION IS THE NUMBER OF BLOWS OF 140 LB. HAMMER
FALLING 30 IN. REQUIRED TO DRIVE 1-1/2 IN. I.D. SAMPLER 1 FT.

UNDISTURBED SAMPLE WATER TABLE, 24 HR.

ROCK CORE RECOVERY WATER TABLE, 1 HR.

STANDARD PENETRATION LOSS OF DRILLING WATER

R.Q.D. ROCK QUALITY DESIGNATION

ROCK JOINT:

L = LOW DIP 0°-30°

M = MED. DIP 30°-60°

S = STEEP DIP 60°-90°

Page 5 of 5 TEST BORING RECORD

BORING NO. B-84P
DATE DRILLED 9-26-73
JOB NO. CH 2920

LAW ENGINEERING TESTING CO.

Appendix 2BB, Revision 1

DEPTH FT.	DESCRIPTION	CORE NO. & TIME SIZE MIN.	ELEV.	REMARKS	% R.Q.D.
0	Stiff Reddish-Brown Fine Sandy Very Micaceous Silt		642.6		
			637.6	N=10	
7.0	Stiff Tannish-Brown Fine Sandy Very Micaceous Silt		632.6	N=15	
			627.6	N=15	
17.0	Stiff To Very Stiff Tannish-Gray Fine Sandy Micaceous Silt		622.6	N=14	
			617.6	N=16	
			612.6	N=22	
36.0	Very Dense Tannish-Gray Silty Micaceous Fine To Medium Sand		607.6	N=20	
40.0			602.6	N=96	

BORING AND SAMPLING MEETS ASTM D-1586
CORE DRILLING MEETS ASTM D-5113
PENETRATION IS THE NUMBER OF BLOWS OF 140 LB. HAMMER
FALLING 30 IN. REQUIRED TO DRIVE 1-4 IN. I.D. SAMPLER 1 FT.

UNDISTURBED SAMPLE WATER TABLE, 24 HR.

ROCK CORE RECOVERY WATER TABLE, 1 HR.

STANDARD PENETRATION LOSS OF DRILLING WATER

R.Q.D. ROCK QUALITY DESIGNATION

ROCK JOINT:

L = LOW DIP 0-30°

M = MED. DIP 30°-60°

S = STEEP DIP 60°-90°

Page 1 of 3

TEST BORING RECORD

BORING NO. B-86
DATE DRILLED 10-23-73

JOB NO. CH 2920

LAW ENGINEERING TESTING

DEPTH FT.	DESCRIPTION	CORE NO. & TIME SIZE MIN.	ELEV.	REMARKS	% R.Q.D.
40.0	Very Dense Tannish-Gray Silty Micaceous Fine To Medium Sand		597.6	N=60	
46.0	Hard Tannish-Gray Fine To Medium Sandy Very Micaceous Silt		592.6	N=65	
			587.6	N=77	
58.2	Partially Weathered Rock That Becomes Tannish-Gray Fine To Medium Sandy Very Micaceous Silt When Sampled		582.6	N=50/4"	
62.0	Partially Weathered Rock That Becomes Tannish-Gray Silty Micaceous Medium To Coarse Sand When Sampled		577.6	N=50/4"	
69.6	Moderately Hard And Soft To Very Soft Very Light Gray Felsic Gneiss	NX 100	572.6	N=50/1" No Recovery Carbide Bit Refusal At 69.6 ft. 69.6 ft to 88.1 ft: Moderately Severe To Complete Weathering. Close Joints - Low To Steep Dip Very Close Leached Joints - Low To Steep Dip. Very Fractured Quartz At 81.3 ft to 85.0 ft.	46
		79	567.6		42
80.0			582.6		

BORING AND SAMPLING MEETS ASTM D-1586
CORE DRILLING MEETS ASTM D-5113
PENETRATION IS THE NUMBER OF BLOWS OF 140 LB. HAMMER
FALLING 30 IN. REQUIRED TO DRIVE 1-4 IN. I.D. SAMPLER 1 FT.

UNDISTURBED SAMPLE WATER TABLE, 24 HR.

ROCK CORE RECOVERY WATER TABLE, 1 HR.

STANDARD PENETRATION LOSS OF DRILLING WATER

R.Q.D. ROCK QUALITY DESIGNATION

Page 2 of 3

TEST BORING RECORD

BORING NO. B-86
DATE DRILLED 10-23-73

JOB NO. CH 2920

LAW ENGINEERING TESTING CO.

Appendix 2BB, Revision 1

DEPTH FT.	DESCRIPTION	CORE % & TIME SIZE MIN.	ELEV.	REMARKS	% R.Q.D.
80.0	Moderately Hard And Soft To Very Soft Very Light Gray Felsic Gneiss	NX 79	557.6		42
		100	552.6	Core Barrel Jammed - Twisted Off In Hole.	53
88.1	Coring Abandoned At 88.1 ft. No Drilling Water Loss				

BORING AND SAMPLING MEETS ASTM D-1585
CORE DRILLING MEETS ASTM D-8115
PENETRATION IS THE NUMBER OF BLOWS OF 140 LB. HAMMER
FALLING 30 IN. REQUIRED TO DRIVE 1.6 IN. I.D. SAMPLER 1 FT.

UNDISTURBED SAMPLE WATER TABLE, 24 HR.

ROCK CORE RECOVERY WATER TABLE, 1 HR.

N - STANDARD PENETRATION LOSS OF DRILLING WATER

R.Q.D. ROCK QUALITY DESIGNATION

ROCK JOINT:

L = LOW DIP 0°-30°

M = MED. DIP 30°-60°

S = STEEP DIP 60°-90°

Page 3 of 3

TEST BORING RECORD

BORING NO. B-86
DATE DRILLED 10-23-73
JOB NO. CH 2920

LAW ENGINEERING TESTING CO.

Page 98 of 298

DEPTH FT.	DESCRIPTION	CORE % & TIME SIZE MIN.	ELEV.	REMARKS	% R.Q.D.
0	Wash Drilled With Carbide Fishtail 0 ft - 31.1 ft		647.1		
			642.1		
			637.1		
			632.1		
			627.1		
28.9	Partially Weathered Rock		622.1	N=50/4" Partially Weathered Rock That Becomes Brown Gray Silty Fine To Coarse Sand When Sampled	
			617.1		
40.0			612.1		

BORING AND SAMPLING MEETS ASTM D-1585
CORE DRILLING MEETS ASTM D-8115
PENETRATION IS THE NUMBER OF BLOWS OF 140 LB. HAMMER
FALLING 30 IN. REQUIRED TO DRIVE 1.6 IN. I.D. SAMPLER 1 FT.

UNDISTURBED SAMPLE WATER TABLE, 24 HR.

ROCK CORE RECOVERY WATER TABLE, 1 HR.

N - STANDARD PENETRATION LOSS OF DRILLING WATER

R.Q.D. ROCK QUALITY DESIGNATION

ROCK JOINT:

L = LOW DIP 0°-30°

M = MED. DIP 30°-60°

S = STEEP DIP 60°-90°

Page 1 of 3

TEST BORING RECORD

BORING NO. B-89P
DATE DRILLED 10-4-73
JOB NO. CH 2920

LAW ENGINEERING TESTING CO.

Appendix 2BB, Revision 1

DEPTH FT.	DESCRIPTION	CORE % & TIME SIZE MIN.	ELEV.	REMARKS	R.Q.D.
40.0	Partially Weathered Rock		607.1		
			602.1		
51.1	Soft To Medium Very Pale Orange Felsic Gneiss	NX 41	597.1	Carbide Bit Refusal at 51.1 ft. 51.1 ft - 58.2 ft: Severe And Moderately Severe Weathering. Close Joints - Low To Steep Dip. Very Close Healed Joints - Low To Steep Dip. Scattered Leached Thin Quartz Veins And Stringers. Top Of Continuous Rock At 58.2 ft.	0
58.2	Hard To Very Hard Light Bluish Gray Felsic Gneiss	NX 86	592.1		56
		NX 100	587.1	58.2 ft - 81.5 ft Slight To Very Slight Weathering. Very Close Healed Joints, Occasionally Slightly Leached - Low To Steep Dip.	80
		NX 100	582.1	1 Inch, Medium Dip, Chlorite Filled Brecciated Zone (59.0 ft.)	100
		NX 100	577.1		100
80.0		NX 100	572.1		100

BORING AND SAMPLING MEETS ASTM D-1886
CORE DRILLING MEETS ASTM D-2113
PENETRATION IS THE NUMBER OF BLOWS OF 140 LB. HAMMER
FALLING 30 IN. REQUIRED TO DRIVE 1-1/2 IN. I.D. SAMPLER 1 FT.

UNDISTURBED SAMPLE WATER TABLE, 24 HR.

ROCK CORE RECOVERY WATER TABLE, 1 HR.

N - STANDARD PENETRATION LOSS OF DRILLING WATER

R.Q.D. ROCK QUALITY DESIGNATION

ROCK JOINT:

L = LOW DIP 0°-30°

M = MED. DIP 30°-60°

S = STEEP DIP 60°-90°

Page 2 of 3 TEST BORING RECORD

BORING NO. B-89P

DATE DRILLED 10-4-73

JOB NO. CH 2920

LAW ENGINEERING TESTING CO.

Page 99 of 298

DEPTH FT.	DESCRIPTION	CORE % & TIME SIZE MIN.	ELEV.	REMARKS	R.Q.D.
80.0	Hard To Very Hard Light Bluish Gray Felsic Gneiss	NX 100			100
81.5				Coring Terminated At 81.5 ft. Groundwater At 48 ft After 24 Hours No Drilling Water Loss	

BORING AND SAMPLING MEETS ASTM D-1886
CORE DRILLING MEETS ASTM D-2113
PENETRATION IS THE NUMBER OF BLOWS OF 140 LB. HAMMER
FALLING 30 IN. REQUIRED TO DRIVE 1-1/2 IN. I.D. SAMPLER 1 FT.

UNDISTURBED SAMPLE WATER TABLE, 24 HR.

ROCK CORE RECOVERY WATER TABLE, 1 HR.

N - STANDARD PENETRATION LOSS OF DRILLING WATER

R.Q.D. ROCK QUALITY DESIGNATION

ROCK JOINT:

L = LOW DIP 0°-30°

M = MED. DIP 30°-60°

S = STEEP DIP 60°-90°

Page 3 of 3 TEST BORING RECORD

BORING NO. B-89P

DATE DRILLED 10-4-73

JOB NO. CH 2920

LAW ENGINEERING TESTING CO.

Appendix 2BB, Revision 1

DEPTH FT.	DESCRIPTION	CORE % & TIME SIZE MIN.	ELEV.	REMARKS	% R.Q.D.
0	Wash Drilled With Carbide Fishtail 0' - 53.1'		638.8		
			633.8		
			628.8		
			623.8		
			618.8		
			613.8	N=26 Tan Gray Fine To Coarse Sandy Slightly Micaceous Silt	
			608.8		
			603.8		
37.0	Partially Weathered Rock		598.8		
40.0					

BORING AND SAMPLING MEETS ASTM D-1585
CORE DRILLING MEETS ASTM D-2113
PENETRATION IS THE NUMBER OF BLOWS OF 140 LB. HAMMER
FALLING 30 IN. REQUIRED TO DRIVE 1-4 IN. I.D. SAMPLER 1 FT.

UNDISTURBED SAMPLE WATER TABLE, 24 HR.

% ROCK CORE RECOVERY WATER TABLE, 1 HR.

N - STANDARD PENETRATION LOSS OF DRILLING WATER

R.Q.D. ROCK QUALITY DESIGNATION

ROCK JOINT:

L = LOW DIP 0-30°

M = MED. DIP 30°-60°

S = STEEP DIP 60°-90°

Page 1 of 3 TEST BORING RECORD

BORING NO. B-90P

DATE DRILLED 10-2-73

JOB NO. CH 2920

LAW ENGINEERING TESTING CO.

Page 100 of 298

DEPTH FT.	DESCRIPTION	CORE % & TIME SIZE MIN.	ELEV.	REMARKS	% R.Q.D.
40.0	Partially Weathered Rock		598.8	N=50/4" Partially Weathered Rock That Becomes Tan Gray Micaceous Fine To Coarse Sandy Silt When Sampled	
			588.8		
53.1	Medium To Soft Very Light Gray Felsic Gneiss	NX 59	583.8	Carbide Bit Refusal At 53.1 ft. 53.1 ft - 76.1 ft. Moderate To Severe Weathering. Very Close Joints - Low To Steep Dip. Very Close Healed Joints - Low To Steep Dip.	0
			578.8		
		64	573.8		0
			568.8		
		91	563.8	Severely Weathered Zone Of Mafic Gneiss (75.2 ft - 76.1 ft.) M Top of Continuous Rock At 76.1 ft.	37
76.1	Hard To Very Hard Light Bluish Gray Felsic Gneiss		558.8		
80.0		99			88

BORING AND SAMPLING MEETS ASTM D-1585
CORE DRILLING MEETS ASTM D-2113
PENETRATION IS THE NUMBER OF BLOWS OF 140 LB. HAMMER
FALLING 30 IN. REQUIRED TO DRIVE 1-4 IN. I.D. SAMPLER 1 FT.

UNDISTURBED SAMPLE WATER TABLE, 24 HR.

% ROCK CORE RECOVERY WATER TABLE, 1 HR.

N - STANDARD PENETRATION LOSS OF DRILLING WATER

R.Q.D. ROCK QUALITY DESIGNATION

Page 2 of 3 TEST BORING RECORD

BORING NO. B-90P

DATE DRILLED 10-2-73

JOB NO. CH 2920

LAW ENGINEERING TESTING CO.

Appendix 2BB, Revision 1

DEPTH FT.	DESCRIPTION	CORE % & TIME SIZE MIN.	ELEV.	REMARKS	% R.Q.D.
80.0	Hard Light Bluish Gray Felsic Gneiss	NX 99	553.8	M Moderately Severe Weathering 76.1 ft - 87.0 ft: Slight Weathering. Very Close Healed And Partially Leached Joints - Low To Steep Dip.	88
			548.8	87.0 ft - 98.8 ft: Very Slight Weathering. Very Close Healed Joints With Chlorite And Calcite - Low To Steep Dip.	
		100	543.8	Irregular, Thin Steep Dip Quartz Veins With Iron And Copper Oxides (92.5 to 94.1 ft.)	100
98.8	Coring Terminated At 98.8 Ft Groundwater At 41.5 Ft After 24 Hours No Drilling Water Loss		538.8		

BORING AND SAMPLING MEETS ASTM D-1586
CORE DRILLING MEETS ASTM D-5112
PENETRATION IS THE NUMBER OF BLOWS OF 140 LB. HAMMER
FALLING 30 IN. REQUIRED TO DRIVE 1-4 IN. I.D. SAMPLER 1 FT.

UNDISTURBED SAMPLE WATER TABLE, 34 HR.

ROCK CORE RECOVERY WATER TABLE, 1 HR.

N - STANDARD PENETRATION LOSS OF DRILLING WATER

R.Q.D. ROCK QUALITY DESIGNATION

ROCK JOINT:

L = LOW DIP 0°-30°

M = MED. DIP 30°-60°

S = STEEP DIP 60°-90°

Page 3 of 3 TEST BORING RECORD

BORING NO. B-90P

DATE DRILLED 10-2-73

JOB NO. CH 2920

LAW ENGINEERING TESTING CO.

Page 101 of 298

DEPTH FT.	DESCRIPTION	CORE % & TIME SIZE MIN.	ELEV.	REMARKS	% R.Q.D.
0	Wash Drilled With Carbide Fishtail 0 ft - 57.9 ft		614.5		
			609.5		
			604.5		
			599.5		
			594.5		
			589.5	N=23 Brown Tan Micaceous Fine To Medium Sandy Silt	
			584.5		
40.0			579.5		

BORING AND SAMPLING MEETS ASTM D-1586
CORE DRILLING MEETS ASTM D-5112
PENETRATION IS THE NUMBER OF BLOWS OF 140 LB. HAMMER
FALLING 30 IN. REQUIRED TO DRIVE 1-4 IN. I.D. SAMPLER 1 FT.

UNDISTURBED SAMPLE WATER TABLE, 34 HR.

ROCK CORE RECOVERY WATER TABLE, 1 HR.

N - STANDARD PENETRATION LOSS OF DRILLING WATER

R.Q.D. ROCK QUALITY DESIGNATION

ROCK JOINT:

L = LOW DIP 0°-30°

M = MED. DIP 30°-60°

S = STEEP DIP 60°-90°

Page 1 of 3 TEST BORING RECORD

BORING NO. B-91P

DATE DRILLED 9-27-73

JOB NO. CH 2920

LAW ENGINEERING TESTING CO.

Appendix 2BB, Revision 1

DEPTH FT.	DESCRIPTION	CORE % & TIME SIZE MIN.	ELEV.	REMARKS	R.Q.D.
40.0			579.5		
			574.5	N=51 Brown Orange Very Micaceous Sandy Silt	
			569.5		
54.0	Partially Weathered Rock		564.5	N=50/3" No Recovery	
57.9	Soft And Moderately Hard Mafic Gneiss	NX		Carbide Bit Refusal At 57.9 ft.	
59.2	Moderately Hard Very Light Gray Felsic Gneiss	41	559.5	57.9 ft - 63.2 ft.: Severe To Moderate Weathering. Very Close To Close Joints - Low To Steep Dip.	17
63.2	Very Hard To Hard Very Light Gray Felsic Gneiss	NX	554.5	Very Close Healed And Slightly Leached Joints - Low To Steep Dip (57.9 to 76.3 ft.)	60
66.0	Hard Dark Greenish Gray Mafic Gneiss	97		Slight Weathering (63.2 to 69.7 ft.)	
69.7	Medium To Soft Greenish Gray Mafic Gneiss	NX	549.5	69.7 to 76.3 ft.: Severe To Moderate Weathering. Very Close Joints - Low To Steep Dip.	45
		90	544.5		
76.3	Hard To Very Hard Very Light Gray To Light Bluish Gray Felsic Gneiss	NX		Top Of Continuous Rock @ 76.3 ft. Some Core Losses Occurred At Contacts Between Felsic Gneiss And Mafic Gneiss: 59.2 ft.	100
80.0		100	539.5		

BORING AND SAMPLING MEETS ASTM D-1586
CORE DRILLING MEETS ASTM D-8113
PENETRATION IS THE NUMBER OF BLOWS OF 140 LB. HAMMER
FALLING 30 IN. REQUIRED TO DRIVE 1-4 IN. I.D. SAMPLER 1 FT.

UNDISTURBED SAMPLE WATER TABLE, 24 HR.

ROCK CORE RECOVERY WATER TABLE, 1 HR.

STANDARD PENETRATION LOSS OF DRILLING WATER

R.Q.D. ROCK QUALITY DESIGNATION

ROCK JOINT:

L = LOW DIP 0°-30°

M = MED. DIP 30°-60°

S = STEEP DIP 60°-90°

TEST BORING RECORD

BORING NO. 8-91P

DATE DRILLED 9-27-73

CH 2920

LAW ENGINEERING TESTING CO.

Page 102 of 298

DEPTH FT.	DESCRIPTION	CORE % & TIME SIZE MIN.	ELEV.	REMARKS	R.Q.D.
80.0			539.5		
	Hard To Very Hard Very Light Gray To Light Bluish Gray Felsic Gneiss	NX			
		100	534.5		100
		NX			
		100	529.5		100
			524.5		
98.5	Hard Medium Light Gray Felsic Gneiss	NX		76.3 ft - 103.2 ft.: Slight To Very Slight Weathering. Very Close Healed And Filled Joints With Chlorite Quartz And Calcite - Low To Steep Dip.	100
		100	519.5		
103.2	Coring Terminated At 103.2 ft Groundwater At 34 ft After 24 Hours No Drilling Water Loss		514.5	98.5 to 103.2 ft.: Felsic Gneiss Is Finer Grained And Intermediate In Composition, Some Joints Show Offsets Of Fractions Of Inches.	100

BORING AND SAMPLING MEETS ASTM D-1586
CORE DRILLING MEETS ASTM D-8113
PENETRATION IS THE NUMBER OF BLOWS OF 140 LB. HAMMER
FALLING 30 IN. REQUIRED TO DRIVE 1-4 IN. I.D. SAMPLER 1 FT.

UNDISTURBED SAMPLE WATER TABLE, 24 HR.

ROCK CORE RECOVERY WATER TABLE, 1 HR.

STANDARD PENETRATION LOSS OF DRILLING WATER

R.Q.D. ROCK QUALITY DESIGNATION

ROCK JOINT:

L = LOW DIP 0°-30°

M = MED. DIP 30°-60°

S = STEEP DIP 60°-90°

TEST BORING RECORD

BORING NO. 8-91P

DATE DRILLED 9-27-73

CH 2920

LAW ENGINEERING TESTING CO.

Appendix 2BB, Revision 1

DEPTH FT.	DESCRIPTION	CORE % & TIME SIZE MIN.	520.0 ELEV.	REMARKS	R.Q.D.
0	Augered To Obtain UD And For Seismic Up-Hole Shooting				
			615.0		
			610.0		
			605.0		
			600.0		
			595.0		
			590.0		
			585.0		
40.0			580.0		

BORING AND SAMPLING MEETS ASTM D-1586
CORE DRILLING MEETS ASTM D-5115
PENETRATION IS THE NUMBER OF BLOWS OF 140 LB. HAMMER
FALLING 30 IN. REQUIRED TO DRIVE 1-4 IN. I.D. SAMPLER 1 FT.

UNDISTURBED SAMPLE WATER TABLE, 24 HR.

ROCK CORE RECOVERY WATER TABLE, 1 HR.

N - STANDARD PENETRATION LOSS OF DRILLING WATER

R.Q.D. ROCK QUALITY DESIGNATION

ROCK JOINT:

L = LOW DIP 0-30°

M = MED. DIP 30°-60°

S = STEEP DIP 60°-90°

Page 1 of 3

TEST BORING RECORD

BORING NO. B-91 AP

DATE DRILLED 10-13-73

JOB NO. CH 2920

LAW ENGINEERING TESTING CO

DEPTH FT.	DESCRIPTION	CORE % & TIME SIZE MIN.	580.0 ELEV.	REMARKS	R.Q.D.
40.0	Augered To Obtain UD And For Seismic Up-Hole Shooting				
43.0	Partially Weathered Rock		575.0		
47.0	Very Soft Rock - No Recovery	NQ 0	570.0	Hard Drilling @ 47.0 ft. Attempted Recovery With Slow Drilling NQ Wire Line	0
53.0	Soft To Medium Light Olive Gray Mafic Gneiss	NQ 51	565.0	53.0 ft - 63.0 ft. Severe And Moderate Weathering. Close Joints - Low To Steep Dip. Very Close Healed Joints - Low To Steep Dip.	0 23
60.0	Moderately Hard Very Light Gray Felsic*		560.0		
61.0	Soft To Medium Light Olive Gray Mafic Gneiss	NQ 92		Probable Location Of Core Loss (61.0 ft - 63.0 ft.)	
63.0	Hard Medium Bluish Gray Mafic Gneiss		555.0	63.0 ft - 99.6 ft.: Very Slight Weathering. Very Close Healed Joints - Low To Steep Dip.	50
68.4	Soft Light Olive Gray Mafic Gneiss	NQ 88		Irregular Quartz - Calcite Vein (67.2 to 67.6 ft.) Very Severely Weathered Zone Probable Location Of Core Loss (68.4 ft - 70.0 ft.)	68
70.0	Hard Light Bluish Gray Felsic Gneiss	NQ 96	550.0	Top Of Continuous Rock At 70.2 ft. Close Joints, Low To Steep Dip - Moderately Weathered Zone (72.0 To 74.4 ft.)	58
		NQ 100	545.0	Slight Core Loss At 73.0 ft.	
80.0			540.0	Leached Quartz Vein (77.6 to 78.3 ft.)	96

BORING AND SAMPLING MEETS ASTM D-1586 * Gneiss
CORE DRILLING MEETS ASTM D-5115
PENETRATION IS THE NUMBER OF BLOWS OF 140 LB. HAMMER
FALLING 30 IN. REQUIRED TO DRIVE 1-4 IN. I.D. SAMPLER 1 FT.

UNDISTURBED SAMPLE WATER TABLE, 24 HR.

ROCK CORE RECOVERY WATER TABLE, 1 HR.

N - STANDARD PENETRATION LOSS OF DRILLING WATER

R.Q.D. ROCK QUALITY DESIGNATION

Page 2 of 3

TEST BORING RECORD

BORING NO. B-91 AP

DATE DRILLED 10-13-73

JOB NO. CH 2920

LAW ENGINEERING TESTING CO.

Appendix 2BB, Revision 1

DEPTH FT.	DESCRIPTION	CORE % & TIME SIZE MIN.	ELEV.	REMARKS	% R.Q.D.
80.0	Hard Light Bluish Gray Felsic Gneiss	NQ 100	540.0		100
			535.0		
		NQ 100			100
			530.0		
		NQ 100			100
			525.0		
95.6	Very Hard Light Gray Mafic Gneiss	NQ 100			100
			520.0		
99.6	Coring Terminated At 99.6 ft. Stabilized Groundwater At 34.0 ft. Drilling Water Loss At 53.0 ft.				

BORING AND SAMPLING MEETS ASTM D-1586
CORE DRILLING MEETS ASTM D-5113
PENETRATION IS THE NUMBER OF BLOWS OF 140 LB. HAMMER
FALLING 30 IN. REQUIRED TO DRIVE 1-4 IN. I.D. SAMPLER 1 FT.

UNDISTURBED SAMPLE WATER TABLE, 34 HR.

ROCK CORE RECOVERY WATER TABLE, 1 HR.

N - STANDARD PENETRATION LOSS OF DRILLING WATER

R.Q.D. ROCK QUALITY DESIGNATION

ROCK JOINT:

L = LOW DIP 0-30°

M = MED. DIP 30°-60°

S = STEEP DIP 60°-90°

Page 3 of 3 TEST BORING RECORD

BORING NO. B-91 AP

DATE DRILLED 10-13-73

JOB NO. CH 2920

LAW ENGINEERING TESTING CO. Page 104 of 298

DEPTH FT.	DESCRIPTION	CORE % & TIME SIZE MIN.	ELEV.	REMARKS	% R.Q.D.
0	Rotary Drilled With Fishtail Bit To 29.9 ft.		616.5		
			611.5		
			606.5		
			601.5		
			596.5		
			591.5		
			586.5		
			581.5		
			576.5		
40.0				N=62 Hard Gray - Tan Slightly Micaceous Silty Fine To Medium Sand.	

BORING AND SAMPLING MEETS ASTM D-1586
CORE DRILLING MEETS ASTM D-5113
PENETRATION IS THE NUMBER OF BLOWS OF 140 LB. HAMMER
FALLING 30 IN. REQUIRED TO DRIVE 1-4 IN. I.D. SAMPLER 1 FT.

UNDISTURBED SAMPLE WATER TABLE, 34 HR.

ROCK CORE RECOVERY WATER TABLE, 1 HR.

N - STANDARD PENETRATION LOSS OF DRILLING WATER

R.Q.D. ROCK QUALITY DESIGNATION

ROCK JOINT:

L = LOW DIP 0-30°

M = MED. DIP 30°-60°

S = STEEP DIP 60°-90°

Page 1 of 3 TEST BORING RECORD

BORING NO. B-92 P

DATE DRILLED 9-26-73

JOB NO. CH 2920

LAW ENGINEERING TESTING CO.

DEPTH FT.	DESCRIPTION	CORE % & TIME SIZE MIN.	ELEV.	REMARKS	% R.Q.D.
40.0	Rotary Drilled With Fishtail Bit To 46.6 ft.				
			571.5		
46.6	Very Hard White Milky Quartz			Carbide Bit Refusal @ 46.6 ft.	
47.2	Medium Yellowish Gray Felsic Gneiss	NX	566.5	46.6 ft. - 61.9 ft.: Severe And Moderately Severe Weathered Very Close Joints - Low To Steep Dip. Very Close Healed Joints - Low To Steep Dip.	0
		26	561.5		
			556.5		
61.9	Hard Light Bluish Gray Felsic Gneiss	89	551.5	Top Of Continuous Rock @ 61.9 ft. 61.9 ft. - 87.1 ft.: Slightly To Very Slightly Weathered. Wide Joints - Low Dip. Very Close Healed Joints - Low To Steep Dip. Scattered Calcite Vainlets	65
		91	546.5	1-inch Thick Steeply Dipping Quartz Vein With Inclusions Of Calcite (71.9 ft. - 72.4 ft.) Steeply Dipping Schistose Zone With Calcite (72.6 ft.) Inclusions Of Mafic Gneiss (63.5 ft. - 65.5 ft.) 1/4-inch Thick, Steeply Dipping Vein Of Calcite And Quartz (78.5 ft. - 80.0 ft.)	91
		96	536.5		94
80.0					

BORING AND SAMPLING MEETS ASTM D-1586
CORE DRILLING MEETS ASTM D-8113
PENETRATION IS THE NUMBER OF BLOWS OF 140 LB. HAMMER
FALLING 30 IN. REQUIRED TO DRIVE 1-4 IN. I.D. SAMPLER 1 FT.

UNDISTURBED SAMPLE WATER TABLE, 84 HR.

ROCK CORE RECOVERY WATER TABLE, 1 HR.

STANDARD PENETRATION LOSS OF DRILLING WATER

R.Q.D. ROCK QUALITY DESIGNATION

ROCK JOINT:

L = LOW DIP 0°-30°

M = MED. DIP 30°-60°

S = STEEP DIP 60°-90°

Page 2 of 3

TEST BORING RECORD

BORING NO. B-92P

DATE DRILLED 9-26-73

JOB NO. CH 2920

LAW ENGINEERING TESTING CO.

DEPTH FT.	DESCRIPTION	CORE % & TIME SIZE MIN.	ELEV.	REMARKS	% R.Q.D.
80.0	Hard Light Bluish Gray Felsic Gneiss				
81.2	Hard Medium Bluish Gray Mafic Gneiss				
82.0	Hard Very Light Gray Felsic Gneiss	NX	531.5	Schistose Zone With Epidote Enrichment (83.0 ft.)	94
		96			
87.1	Coring Terminated at 87.1 ft. Groundwater at 33 ft. After 24 Hours No Drilling Water Loss				

BORING AND SAMPLING MEETS ASTM D-1586
CORE DRILLING MEETS ASTM D-8113
PENETRATION IS THE NUMBER OF BLOWS OF 140 LB. HAMMER
FALLING 30 IN. REQUIRED TO DRIVE 1-4 IN. I.D. SAMPLER 1 FT.

UNDISTURBED SAMPLE WATER TABLE, 84 HR.

ROCK CORE RECOVERY WATER TABLE, 1 HR.

STANDARD PENETRATION LOSS OF DRILLING WATER

R.Q.D. ROCK QUALITY DESIGNATION

Page 3 of 3

TEST BORING RECORD

BORING NO. B-92P

DATE DRILLED 9-26-73

JOB NO. CH 2920

LAW ENGINEERING TESTING CO.

DEPTH FT.	DESCRIPTION	CORE NO. & TIME SIZE MIN. ELEV.	REMARKS	R.Q.D.
0		613.6		
	Rotary Drilled With Fishtail Bit To 28.4 ft	608.6		
		603.6		
		598.6		
		593.6		
		588.6		
		583.6	N=29 Very Firm Grayish Tan Slightly Micaceous Silty Fine To Coarse Sand	
		578.6		
40.0		573.6		

BORING AND SAMPLING MEETS ASTM D-1586
CORE DRILLING MEETS ASTM D-2113
PENETRATION IS THE NUMBER OF BLOWS OF 140 LB. HAMMER
FALLING 30 IN. REQUIRED TO DRIVE 1.4 IN. I.D. SAMPLER 1 FT.

UNDISTURBED SAMPLE WATER TABLE, 24 HR.

ROCK CORE RECOVERY WATER TABLE, 1 HR.

N = STANDARD PENETRATION LOSS OF DRILLING WATER

R.Q.D. ROCK QUALITY DESIGNATION

ROCK JOINT:

L = LOW DIP 0-30°

M = MED. DIP 30°-60°

S = STEEP DIP 60°-90°

Page 1 of 3 TEST BORING RECORD

BORING NO. B-93P

DATE DRILLED 10-17-73

JOB NO. CH 2920

LAW ENGINEERING TESTING CO.

DEPTH FT.	DESCRIPTION	CORE NO. & TIME SIZE MIN. ELEV.	REMARKS	R.Q.D.
40.0		573.6		
	Rotary Drilled With Fishtail Bit To 48.4 ft	568.6		
45.0	Partially Weathered Rock Rotary Drilled With Fishtail Bit To 50.7 ft	563.6	N=50/2" No Recovery	
50.7	Very Hard Light Bluish Gray Felsic Gneiss	558.6	Carbide Bit Refusal And Top Of Continuous Rock At 50.7 ft	98
		553.6	50.7 ft - 103.1 ft. Slight Weathering To Fresh. Close Healed Joints Rarely Filled With Quartz And Calcite - Low To Steep Dip. Scattered Small Xenoliths Of Mafic Gneiss	91
		548.6		100
		543.6		100
		538.6		100
80.0		533.6	Recovered Rock From Previous Run (73.5 ft - 75.8 ft)	100

BORING AND SAMPLING MEETS ASTM D-1586
CORE DRILLING MEETS ASTM D-2113
PENETRATION IS THE NUMBER OF BLOWS OF 140 LB. HAMMER
FALLING 30 IN. REQUIRED TO DRIVE 1.4 IN. I.D. SAMPLER 1 FT.

UNDISTURBED SAMPLE WATER TABLE, 24 HR.

ROCK CORE RECOVERY WATER TABLE, 1 HR.

N = STANDARD PENETRATION LOSS OF DRILLING WATER

R.Q.D. ROCK QUALITY DESIGNATION

Page 2 of 3 TEST BORING RECORD

BORING NO. B-93P

DATE DRILLED 10-17-73

JOB NO. CH 2920

LAW ENGINEERING TESTING CO.

ROCK JOINT:

L = LOW DIP 0-30°

M = MED. DIP 30°-60°

S = STEEP DIP 60°-90°

DEPTH FT.	DESCRIPTION	CORE % & TIME SIZE MIN.	533.6 ELEV.	REMARKS	% R.Q.D.
80.0	Very Hard Light Bluish Gray Felsic Gneiss	NQ			100
		100	528.6		
		100	523.6		100
			518.6		
		100	513.6		100
103.1	Coring Terminated At 103.1 ft Groundwater At 39.0 ft After 24 Hours No Drilling Water Loss		508.6		

BORING AND SAMPLING MEETS ASTM D-1586
CORE DRILLING MEETS ASTM D-8115
PENETRATION IS THE NUMBER OF BLOWS OF 140 LB. HAMMER
FALLING 30 IN. REQUIRED TO DRIVE 1-4 IN. I.D. SAMPLER 1 FT.

UNDISTURBED SAMPLE WATER TABLE, 24 HR.

ROCK CORE RECOVERY WATER TABLE, 1 HR.

STANDARD PENETRATION LOSS OF DRILLING WATER

R.Q.D. ROCK QUALITY DESIGNATION

ROCK JOINT:

L = LOW DIP 0-30°

M = MED. DIP 30°-60°

S = STEEP DIP 60°-90°

Page 3 of 3

TEST BORING RECORD

BORING NO. 8-93P

DATE DRILLED 10-17-73

JOB NO. CH 2920

LAW ENGINEERING TESTING CO.

Page 107 of 298

DEPTH FT.	DESCRIPTION	CORE % & TIME SIZE MIN.	813.7 ELEV.	REMARKS	% R.Q.D.
0			608.7		
			603.7	N=8 Firm Red Brown And Gray Fine To Coarse Sandy Silt	
			598.7		
			593.7	N=12 Stiff Red Brown And Gray Fine To Coarse Sandy Silt	
			588.7		
			583.7	N=15 Stiff Red Brown And Gray Fine To Coarse Sandy Silt	
			578.7		
38.0	Partially Weathered Rock		573.7		
40.0					

BORING AND SAMPLING MEETS ASTM D-1586
CORE DRILLING MEETS ASTM D-8115
PENETRATION IS THE NUMBER OF BLOWS OF 140 LB. HAMMER
FALLING 30 IN. REQUIRED TO DRIVE 1-4 IN. I.D. SAMPLER 1 FT.

UNDISTURBED SAMPLE WATER TABLE, 24 HR.

ROCK CORE RECOVERY WATER TABLE, 1 HR.

STANDARD PENETRATION LOSS OF DRILLING WATER

R.Q.D. ROCK QUALITY DESIGNATION

ROCK JOINT:

L = LOW DIP 0-30°

M = MED. DIP 30°-60°

S = STEEP DIP 60°-90°

Page 1 of 2

TEST BORING RECORD

BORING NO. 8-93AP

DATE DRILLED 10-17-73

JOB NO. CH 2920

LAW ENGINEERING TESTING CO.

Appendix 2BB, Revision 1

DEPTH FT.	DESCRIPTION	CORE % & TIME SIZE MIN. ELEV.	REMARKS	R.Q.D.
40.0	Partially Weathered Rock		N=50/5" Partially Weathered Rock That Becomes Tan Gray Silty Fine To Coarse Sand When Sampled	
		568.7		
46.0	Boring Terminated At 46.0 ft			
	Groundwater At 39.0 ft After 24 Hours			
	No Drilling Water Loss			

BORING AND SAMPLING MEETS ASTM D-1586

CORE DRILLING MEETS ASTM D-2113

PENETRATION IS THE NUMBER OF BLOWS OF 140 LB. HAMMER
FALLING 30 IN. REQUIRED TO DRIVE 1-4 IN. I.D. SAMPLER 1 FT.

UNDISTURBED SAMPLE WATER TABLE, 24 HR.

ROCK CORE RECOVERY WATER TABLE, 1 HR.

N - STANDARD PENETRATION LOSS OF DRILLING WATER

R.Q.D. ROCK QUALITY DESIGNATION

ROCK JOINT:

L = LOW DIP 0°-30°

M = MED. DIP 30°-60°

S = STEEP DIP 60°-90°

Page 2 of 2 TEST BORING RECORD

BORING NO. B-93AP

DATE DRILLED 10-17-73

JOB NO. CH 2920

LAW ENGINEERING TESTING CO.

DEPTH FT.	DESCRIPTION	CORE % & TIME SIZE MIN. ELEV.	REMARKS	R.Q.D.
0	Rotary Drilled With Fishtail Bit To 68.4 ft.			
		654.3		
		649.3		
		644.3		
		639.3		
		634.3		
		629.3		
		624.3		
40.0		619.3	N=39 Hard Pinkish Brown Fine To Medium Sandy Silt	

BORING AND SAMPLING MEETS ASTM D-1586

CORE DRILLING MEETS ASTM D-2113

PENETRATION IS THE NUMBER OF BLOWS OF 140 LB. HAMMER
FALLING 30 IN. REQUIRED TO DRIVE 1-4 IN. I.D. SAMPLER 1 FT.

UNDISTURBED SAMPLE WATER TABLE, 24 HR.

ROCK CORE RECOVERY WATER TABLE, 1 HR.

N - STANDARD PENETRATION LOSS OF DRILLING WATER

R.Q.D. ROCK QUALITY DESIGNATION

ROCK JOINT:

L = LOW DIP 0°-30°

M = MED. DIP 30°-60°

S = STEEP DIP 60°-90°

Page 1 of 4 TEST BORING RECORD

BORING NO. B-94P

DATE DRILLED 10-4-73

JOB NO. CH 2920

LAW ENGINEERING TESTING CO.

DEPTH FT.	DESCRIPTION	CORE % & TIME SIZE MIN. ELEV.	REMARKS	R.Q.D.
40.0	Rotary Drilled With Fishtail Bit To 68.4 ft	619.3		
		614.3		
		609.3		
		604.3		
		599.3		
		594.3		
68.4	Partially Weathered Rock Rotary Drilled With Fishtail Bit To 88.4 Ft	589.3	N=91/10" Very Dense Tannish Gray Slightly Micaceous Silty Fine To Medium Sand	
		584.3		
80.0		579.3		

DEPTH FT.	DESCRIPTION	CORE % & TIME SIZE MIN. ELEV.	REMARKS	R.Q.D.
80.0		579.3		
		574.3		
	Rotary Drilled With Fishtail Bit To 94.7 ft.	569.3	N=50/2" Hard Tannish Brown Slightly Micaceous Fine To Coarse Very Sandy Silt	
94.7		564.3	Carbide Bit Refusal And Top Of Continuous Rock At 94.7 ft	83
	Hard To Moderately Hard Very Light Gray Felsic Gneiss	559.3	94.7 ft - 135.0 ft.: Slight To Moderate Weathering. Very Close Healed And Slightly Leached Joints - Low To Steep Dip.	71
		554.3	Close Joints - Low To Steep Dip (94.7 to 111.5 ft.) Severely Weathered Zone (103.5 - 103.6 ft.)	
		549.3	Moderately Close To Close Joints - Low To Steep Dip (111.5 to 135.0 ft.)	77
		544.3	Moderately Severely Weathered Zone (118.3 to 119.6 ft.)	
118.3				59
119.6	Medium To Soft Light Olive	539.3		74
120.0				

BORING AND SAMPLING MEETS ASTM D-1586
CORE DRILLING MEETS ASTM D-8115
PENETRATION IS THE NUMBER OF BLOWS OF 140 LB. HAMMER
FALLING 30 IN. REQUIRED TO DRIVE 1-4 IN. I.D. SAMPLER 1 FT.

UNDISTURBED SAMPLE WATER TABLE, 24 HR.

% ROCK CORE RECOVERY WATER TABLE, 1 HR.

N - STANDARD PENETRATION LOSS OF DRILLING WATER

R.Q.D. ROCK QUALITY DESIGNATION

ROCK JOINT:

L = LOW DIP 0-30°

M = MED. DIP 30°-60°

S = STEEP DIP 60°-90°

Page 2 of 4 TEST BORING RECORD

BORING NO. B-94P

DATE DRILLED 10-4-73

JOB NO. CH 2920

LAW ENGINEERING TESTING CO.

Page 109 of 298

BORING AND SAMPLING MEETS ASTM D-1586
CORE DRILLING MEETS ASTM D-8115
PENETRATION IS THE NUMBER OF BLOWS OF 140 LB. HAMMER
FALLING 30 IN. REQUIRED TO DRIVE 1-4 IN. I.D. SAMPLER 1 FT.

UNDISTURBED SAMPLE WATER TABLE, 24 HR.

% ROCK CORE RECOVERY WATER TABLE, 1 HR.

N - STANDARD PENETRATION LOSS OF DRILLING WATER

R.Q.D. ROCK QUALITY DESIGNATION

Page 3 of 4 TEST BORING RECORD

BORING NO. B-94P

DATE DRILLED 10-4-73

JOB NO. CH 2920

LAW ENGINEERING TESTING CO.

Appendix 2BB, Revision 1

DEPTH FT.	DESCRIPTION	CORE % & TIME SIZE MIN. ELEV.	REMARKS	% R.Q.D.
120.0	Hard To Moderately Hard Medium Light Gray Mafic Gneiss	NX		
124.4	Medium To Very Soft Light Olive Gray Mafic Gneiss	95	Severely Weathered Zone (124.4 ft - 126.6 ft.) Schistose At Contact (126.6 ft.) Moderately Severely Weathered Zone (127.1 to 127.9 ft.)	74
126.6	Moderately Hard To Hard Very Light Gray Felsic Gneiss	NX 89		
			Moderately Severely Weathered Mafic Gneiss Zone (132.5 ft - 133.4 ft.) 135.0 to 158.0 ft.: Very Slight Weathering. Very Close Healed Joints - Low To Steep Dip.	82
		NX 100		100
140.0	Hard Medium Light Gray Mafic Gneiss			
142.3	Hard To Very Hard Light Bluish Gray Felsic Gneiss	NX 100	L Silicified Surface - Steep Dip (141.7 ft.) Filled Joints Commonly Offset By Fractions Of Inches (141.6 to 142.3 ft.) Very Close Calcite Filled Joints: 140.0 to 142.3 ft. 150.0 to 152.3 ft. L 2 Inch Schistose Zone (144.2 ft.) L 1/2 Inch Schistose Zone (149.0 ft.)	97
150.0	Hard Medium Bluish Gray Mafic Gneiss	NX 100		94
152.3	Hard To Very Hard Light Bluish Gray Felsic Gneiss	NX 100		100
158.0	Coring Terminated At 158.0 ft Groundwater At 58.0 ft At Time Of *			

DEPTH FT.	DESCRIPTION	CORE % & TIME SIZE MIN. ELEV.	REMARKS	% R.Q.D.
0	Rotary Wash Drilled With Carbide Fishtail To 18 ft.			
				609.1
				604.1
				599.1
				594.1
	Rotary Wash Drilled With Carbide Fishtail To 28 ft.			589.1
28.0	Partially Weathered Rock			584.1
				579.1
38.2	Moderately Hard To Hard Very Light Gray To Light Bluish Gray Felsic Gneiss	NX 72		574.1
40.0				

BORING AND SAMPLING MEETS ASTM D-1586 * Boring
CORE DRILLING MEETS ASTM D-2113
No Drilling Water Loss

PENETRATION IS THE NUMBER OF BLOWS OF 140 LB. HAMMER
FALLING 30 IN. REQUIRED TO DRIVE 1-4 IN. I.D. SAMPLER 1 FT.

UNDISTURBED SAMPLE WATER TABLE, 24 HR.

ROCK CORE RECOVERY WATER TABLE, 1 HR.

STANDARD PENETRATION LOSS OF DRILLING WATER

R.Q.D. ROCK QUALITY DESIGNATION

ROCK JOINT:

L = LOW DIP 0-30°

M = MED. DIP 30°-60°

S = STEEP DIP 60°-90°

Page 4 of 4

TEST BORING RECORD

B-94P

BORING NO. 10-4-73

DATE DRILLED CH 2920

JOB NO.

LAW ENGINEERING TESTING Co Page 110 of 298

BORING AND SAMPLING MEETS ASTM D-1586
CORE DRILLING MEETS ASTM D-2113
PENETRATION IS THE NUMBER OF BLOWS OF 140 LB. HAMMER
FALLING 30 IN. REQUIRED TO DRIVE 1-4 IN. I.D. SAMPLER 1 FT.

UNDISTURBED SAMPLE WATER TABLE, 24 HR.

ROCK CORE RECOVERY WATER TABLE, 1 HR.

STANDARD PENETRATION LOSS OF DRILLING WATER

R.Q.D. ROCK QUALITY DESIGNATION

Page 1 of 3

TEST BORING RECORD

B-95P

BORING NO. 10-18-73

DATE DRILLED CH 2920

JOB NO.

LAW ENGINEERING TESTING CO.

Appendix 2BB, Revision 1

DEPTH FT.	DESCRIPTION	CORE % & TIME SIZE MIN.	ELEV.	REMARKS	R.Q.D.
40.0	Moderately Hard To Hard Very Light Gray To Light Bluish Gray Felsic Gneiss	NX 72		38.2 ft to 48.6 ft.: Moderate To Slight Weathering. Close Joints - Low To Medium Dip. Very Close Healed And Slightly Leached Joints - Low To Steep Dip.	26
		NX 100	569.1		75
48.6	Hard To Very Hard Light Bluish Gray Felsic Gneiss	NX 100	564.1	Top Of Continuous Rock At 43.5 ft. 48.6 ft. to 106.9 ft.: Very Slight Weathering. Close To Very Close Healed And Rarely Leached Joints - Low To Steep Dip. Many Machine Breaks Along Healed Joints.	94
		NX 99	554.1	Thin Nearly Vertical Quartz - Chlorite Stringer (64.0 to 65.0 ft.)	99
		NX 100	549.1	Very Fine Grained Mafic Gneiss (65.3 ft to 66.0 ft.)	
		NX 100	544.1	Near Vertical Quartz Stringers (69.7 ft to 70.7 ft.)	100
		NX 100	539.1		100
80.0		NX 100	534.1		100

BORING AND SAMPLING MEETS ASTM D-1996
CORE DRILLING MEETS ASTM D-5115
PENETRATION IS THE NUMBER OF BLOWS OF 140 LB. HAMMER FALLING 30 IN. REQUIRED TO DRIVE 1-4 IN. I.D. SAMPLER 1 FT.

UNDISTURBED SAMPLE WATER TABLE, 24 HR.

ROCK CORE RECOVERY WATER TABLE, 1 HR.

N - STANDARD PENETRATION LOSS OF DRILLING WATER

R.Q.D. ROCK QUALITY DESIGNATION

ROCK JOINT:

L = LOW DIP 0°-30°

M = MED. DIP 30°-60°

S = STEEP DIP 60°-90°

Page 2 of 3

TEST BORING RECORD

BORING NO. B-95P
DATE DRILLED 10-18-73
JOB NO. CH 2920

LAW ENGINEERING TESTING CO.

DEPTH FT.	DESCRIPTION	CORE % & TIME SIZE MIN.	ELEV.	REMARKS	R.Q.D.
80.0	Hard To Very Hard Light Bluish Gray Felsic Gneiss	NX 100	529.1	Very Thin Nearly Vertical Schistose Zone (85.9 ft to 87.5 ft.) Xenolith Of Finer Grained Felsic Gneiss (91.1 ft.)	100
		NX 100	524.1	1/2 inch Vertical Quartz Vein (93.5 ft to 97.0 ft.)	100
		NX 100	519.1		
		NX 100	514.1	2 inch Vertical Quartz Vein With Schistose Contact Zones (100.0 to 102.6 ft.)	100
106.9	Coring Terminated At 106.9 ft. Groundwater At 34.6 ft At Time Of Boring Groundwater At 33.0 ft After 24 Hours No Drilling Water Loss		509.1		

BORING AND SAMPLING MEETS ASTM D-1996
CORE DRILLING MEETS ASTM D-5115
PENETRATION IS THE NUMBER OF BLOWS OF 140 LB. HAMMER FALLING 30 IN. REQUIRED TO DRIVE 1-4 IN. I.D. SAMPLER 1 FT.

UNDISTURBED SAMPLE WATER TABLE, 24 HR.

ROCK CORE RECOVERY WATER TABLE, 1 HR.

N - STANDARD PENETRATION LOSS OF DRILLING WATER

R.Q.D. ROCK QUALITY DESIGNATION

Page 3 of 3

TEST BORING RECORD

BORING NO. B-95P
DATE DRILLED 10-18-73
JOB NO. CH 2920

LAW ENGINEERING TESTING CO.

DEPTH FT.	DESCRIPTION	CORE % & TIME SIZE MIN.	ELEV.	REMARKS	N.O.D.
0	Rotary Wash Drilled With Carbide Fishtail To 62.4 ft.		621.0		
			616.0		
			611.0		
			606.0		
			601.0		
			596.0		
			591.0	N=25 Very Stiff Orange Tan Fine Sandy Micaceous Silt	
			586.0		
40.0			581.0		

BORING AND SAMPLING MEETS ASTM D-1586
CORE DRILLING MEETS ASTM D-5112
PENETRATION IS THE NUMBER OF BLOWS OF 140 LB. HAMMER
FALLING 30 IN. REQUIRED TO DRIVE 1-4 IN. I.D. SAMPLER 1 FT.

UNDISTURBED SAMPLE WATER TABLE, 34 HR.

ROCK CORE RECOVERY WATER TABLE, 1 HR.

N - STANDARD PENETRATION LOSS OF DRILLING WATER

R.O.D. ROCK QUALITY DESIGNATION

ROCK JOINT:

L - LOW DIP 0-30°

M - MED. DIP 30°-60°

S - STEEP DIP 60°-90°

Page 1 of 3

TEST BORING RECORD

BORING NO. B-96P

DATE DRILLED 10-17-73

JOB NO. CH 2920

LAW ENGINEERING TESTING CO.

DEPTH FT.	DESCRIPTION	CORE % & TIME SIZE MIN.	ELEV.	REMARKS	N.O.D.
40.0	Rotary Wash Drilled With Carbide Fishtail To 62.4 Ft		581.0		
			576.0		
			571.0		
			566.0	N=32 Dense Orange Brown Very Silty Fine To Medium Sand Spotted With Dark Gray Silt	
			561.0	NW Casing To 60 ft	
62.4	Hard To Very Hard Very Light Gray To Light Bluish Gray Felsic Gneiss	NX 95	556.0	Carbide Bit Refusal And Top Of Continuous Rock At 62.4 ft	90
		NX 89		62.4 ft - 76.6 ft: Moderate To Slight Weathering. Close Joints - Low To Steep Dip. Close To Very Close Healed and Slightly Leached Joints - Low To Steep Dip.	62
		NX 100	551.0	Malic Xenolith (66.1 ft.)	70
		NX 95	546.0	76.6 ft - 113.3 ft: Very Slight Weathering. Close And Very Close Healed Joints - Low To Steep Dip.	65
		92		5 Fine Grained Xenoliths Common In Felsic Gneiss	92
80.0		100 T00	541.0		80

BORING AND SAMPLING MEETS ASTM D-1586
CORE DRILLING MEETS ASTM D-5112
PENETRATION IS THE NUMBER OF BLOWS OF 140 LB. HAMMER
FALLING 30 IN. REQUIRED TO DRIVE 1-4 IN. I.D. SAMPLER 1 FT.

UNDISTURBED SAMPLE WATER TABLE, 34 HR.

ROCK CORE RECOVERY WATER TABLE, 1 HR.

N - STANDARD PENETRATION LOSS OF DRILLING WATER

R.O.D. ROCK QUALITY DESIGNATION

ROCK JOINT:

L - LOW DIP 0-30°

M - MED. DIP 30°-60°

S - STEEP DIP 60°-90°

Page 2 of 3

TEST BORING RECORD

BORING NO. B-96P

DATE DRILLED 10-17-73

JOB NO. CH 2920

LAW ENGINEERING TESTING CO

DEPTH FT.	DESCRIPTION	CORE % & TIME SIZE MIN.	ELEV.	REMARKS	R.Q.D.
80.0	Hard To Very Hard Light Gray Light Bluish Gray Felsic Gneiss	NX 100	536.0	1/4 Inch Steep Dip Brecciated Zone With Chlorite, Actinolite And Calcite Offset At Least 2 Inch Along Cross Cutting - Medium Dip Surface (82.0 ft.)	100
90.8	Moderately Hard To Hard Light Gray To Medium Light Gray Felsic Gneiss	NX 100	531.0	Chlorite Filled Healed Joints To 83.4 ft. Slickensided Surface - Medium Dip (86.2 ft.)	100
92.8	Hard Medium Gray Mafic Gneiss			Nearly Vertical Chlorite Filled Brecciated Zone With Traces Of Quartz, Calcite And Muscovite (86.2 ft - 87.7 ft.)	100
93.9	Very Hard Medium Light Gray Felsic Gneiss		526.0	Quartz - Epidote Zone (88.7 ft.)	
97.3	Hard Medium Gray Mafic Gneiss			2 Inch Medium Dip Mafic Gneiss Zone (90.3 ft.)	
98.3	Very Hard Light Bluish Gray Felsic Gneiss	NX 100	521.0	Metagraywacke (92.8 to 93.9 ft.)	100
		NX 97	516.0		97
		NX 100	511.0		100
113.3	Coring Terminated At 113.3 ft		506.0		
	Groundwater At 30 ft After 24 Hours				
	Drilling Water Loss At 65.0 ft.				

BORING AND SAMPLING MEETS ASTM D-1998
CORE DRILLING MEETS ASTM D-8113
PENETRATION IS THE NUMBER OF BLOWS OF 140 LB. HAMMER FALLING 30 IN. REQUIRED TO DRIVE 1-4 IN. I.D. SAMPLER 1 FT.

UNDISTURBED SAMPLE WATER TABLE, 24 HR.
ROCK CORE RECOVERY WATER TABLE, 1 HR.
N - STANDARD PENETRATION LOSS OF DRILLING WATER
R.Q.D. ROCK QUALITY DESIGNATION

ROCK JOINT:
L = LOW DIP 0°-30°
M = MED. DIP 30°-60°
S = STEEP DIP 60°-90°

Page 3 of 3
TEST BORING RECORD
B-96P
BORING NO. B-96P
DATE DRILLED 10-17-73
JOB NO. CH 2920
LAW ENGINEERING TESTING CO.

Page 113 of 298

DEPTH FT.	DESCRIPTION	CORE % & TIME SIZE MIN.	ELEV.	REMARKS	R.Q.D.
0	Rotary Drilled With Fishtail Bit To 28.2 ft		599.3		
			594.3		
			589.3		
			584.3		
			579.3		
28.0	Partially Weathered Rock		574.3	N=77/11" Hard Tannish Gray Fine Sandy Micaceous Silt	
	Rotary Drilled With Fishtail Bit To 47.4 ft		569.3		
40.0			564.3		

BORING AND SAMPLING MEETS ASTM D-1998
CORE DRILLING MEETS ASTM D-8113
PENETRATION IS THE NUMBER OF BLOWS OF 140 LB. HAMMER FALLING 30 IN. REQUIRED TO DRIVE 1-4 IN. I.D. SAMPLER 1 FT.

UNDISTURBED SAMPLE WATER TABLE, 24 HR.
ROCK CORE RECOVERY WATER TABLE, 1 HR.
N - STANDARD PENETRATION LOSS OF DRILLING WATER
R.Q.D. ROCK QUALITY DESIGNATION

ROCK JOINT:
L = LOW DIP 0°-30°
M = MED. DIP 30°-60°
S = STEEP DIP 60°-90°

Page 1 of 3
TEST BORING RECORD
B-97P
BORING NO. B-97P
DATE DRILLED 10-11-73
JOB NO. CH 2920
LAW ENGINEERING TESTING CO.

Appendix 2BB, Revision 1

DEPTH FT.	DESCRIPTION	CORE NO. & TIME SIZE MIN.	ELEV.	REMARKS	% R.Q.D.
40.0	Partially Weathered Rock Rotary Drilled With Fishtail Bit To 47.4 ft.		559.3		
47.4	Hard Light Bluish Gray Felsic Gneiss	100	554.3	Carbide Bit Refusal And Top Of Continuous Rock At 47.4 ft. Steep Contact With Mafic Gneiss (47.5 ft.) Leached Irregular Quartz Stringers: 48.1 ft. 49.9 ft.	69
53.2	Moderately Hard To Hard Dark Greenish Gray To Dark Gray Mafic Gneiss	NX 100	549.3	47.4 ft - 53.2 ft.: Slight Weathering. Very Close Healed, Filled And Slightly Leached Joints With Quartz And Chlorite - Low To Steep Dip.	89
60.2	Hard To Very Hard Light Bluish Gray Felsic Gneiss	NX 100	544.3	53.2 ft - 60.2 ft.: Schistose And Brecciated Zone. Moderate To Slight Weathering. Leached Zone: 53.5 to 53.7 ft. 58.6 to 58.9 ft. Quartz Vein 55.8 ft - 58.6 ft. Steeply Dipping Contacts: 53.2 ft. 60.2 ft - 88.6 ft.	91
			539.3	60.2 ft - 88.6 ft.: Very Slight Weathering. Very Close Healed And Filled Joints With Quartz, Chlorite And Calcite - Low To Steep Dip.	
			534.3	3/4 Inch Medium Dip Quartz Vein With Schistose Contacts (65.5 ft.) Leached Zone (67.0 to 68.0 ft.)	
		NX 100	529.3		88
80.0		100	524.3		100

BORING AND SAMPLING MEETS ASTM D-1585
CORE DRILLING MEETS ASTM D-1513
PENETRATION IS THE NUMBER OF BLOWS OF 140 LB. HAMMER
FALLING 30 IN. REQUIRED TO DRIVE 1-4 IN. I.D. SAMPLER 1 FT.

UNDISTURBED SAMPLE WATER TABLE, 24 HR.

ROCK CORE RECOVERY WATER TABLE, 1 HR.

N - STANDARD PENETRATION LOSS OF DRILLING WATER

R.Q.D. ROCK QUALITY DESIGNATION

ROCK JOINT:

L = LOW DIP 0°-30°

M = MED. DIP 30°-60°

S = STEEP DIP 60°-90°

Page 2 of 3
TEST BORING RECORD
B-97P

BORING NO. CH 2920
DATE DRILLED 10-11-73
JOB NO.

LAW ENGINEERING TESTING CO.

DEPTH FT.	DESCRIPTION	CORE NO. & TIME SIZE MIN.	ELEV.	REMARKS	% R.Q.D.
80.0	Hard To Very Hard Light Bluish Gray Felsic Gneiss	NX 100	519.3		100
88.6	Coring Terminated At 88.6 ft Groundwater At 18.0 ft At Time Of Boring Groundwater At 18.0 ft After 24 Hours No Drilling Water Loss		514.3	2 Inch, Medium Dip Quartz Vein (87.8 ft.)	

BORING AND SAMPLING MEETS ASTM D-1585
CORE DRILLING MEETS ASTM D-1513
PENETRATION IS THE NUMBER OF BLOWS OF 140 LB. HAMMER
FALLING 30 IN. REQUIRED TO DRIVE 1-4 IN. I.D. SAMPLER 1 FT.

UNDISTURBED SAMPLE WATER TABLE, 24 HR.

ROCK CORE RECOVERY WATER TABLE, 1 HR.

N - STANDARD PENETRATION LOSS OF DRILLING WATER

R.Q.D. ROCK QUALITY DESIGNATION

Page 3 of 3
TEST BORING RECORD
B-97P

BORING NO. CH 2920
DATE DRILLED 10-11-73
JOB NO.

LAW ENGINEERING TESTING CO.

DEPTH FT.	DESCRIPTION	CORE SIZE MIN. ELEV.	REMARKS	R.Q.D.
0	Rotary Wash Drilled With Carbide Fishtail To 27.7 ft	682.8		
		677.8		
		672.8		
		667.8		
		662.8		
		657.8		
		652.8	N=58 Hard Tannish Pink Very Slightly Micaceous Fine Sandy Silt	
		647.8	NW Casing To 31.0 ft	
40.0	Rotary Wash Drilled With Carbide Fishtail To 61.8 ft.	642.8		

BORING AND SAMPLING MEETS ASTM D-1586
CORE DRILLING MEETS ASTM D-5113
PENETRATION IS THE NUMBER OF BLOWS OF 140 LB. HAMMER
FALLING 30 IN. REQUIRED TO DRIVE 1-4 IN. I.D. SAMPLER 1 FT.

UNDISTURBED SAMPLE WATER TABLE, 24 HR.

ROCK CORE RECOVERY WATER TABLE, 1 HR.

N = STANDARD PENETRATION LOSS OF DRILLING WATER

R.Q.D. ROCK QUALITY DESIGNATION

ROCK ADJNT.

L = LOW DIP 0°-30°

M = MED. DIP 30°-60°

S = STEEP DIP 60°-90°

Page 1 of 5 TEST BORING RECORD

BORING NO. B-98P

DATE DRILLED 10-5-73

JOB NO. CH 2920

LAW ENGINEERING TESTING CO.

DEPTH FT.	DESCRIPTION	CORE SIZE MIN. ELEV.	REMARKS	R.Q.D.
40.0	Rotary Wash Drilled With Carbide Fishtail To 61.8 ft.	642.8		
		637.8		
		632.8		
		627.8		
55.0	Partially Weathered Rock	622.8		
		617.8		
64.0	Medium To Very Soft Very Light Gray To Medium Orange Pink Sericitic Quartzite	612.8		
		607.8		
78.1	Partially Weathered Rock Or Soil	602.8		
80.0				

BORING AND SAMPLING MEETS ASTM D-1586
CORE DRILLING MEETS ASTM D-5113
PENETRATION IS THE NUMBER OF BLOWS OF 140 LB. HAMMER
FALLING 30 IN. REQUIRED TO DRIVE 1-4 IN. I.D. SAMPLER 1 FT.

UNDISTURBED SAMPLE WATER TABLE, 24 HR.

ROCK CORE RECOVERY WATER TABLE, 1 HR.

N = STANDARD PENETRATION LOSS OF DRILLING WATER

R.Q.D. ROCK QUALITY DESIGNATION

ROCK ADJNT.

L = LOW DIP 0°-30°

M = MED. DIP 30°-60°

S = STEEP DIP 60°-90°

Page 2 of 5 TEST BORING RECORD

BORING NO. B-98P

DATE DRILLED 10-8-73

JOB NO. CH 2920

LAW ENGINEERING TESTING CO.

DEPTH FT.	DESCRIPTION	CORE % & TIME SIZE MIN.	502.8 ELEV.	REMARKS	% R.Q.D.
80.0	Rotary Wash Drilled With Carbide Fishtail To 103.7 ft				
			597.8		
			592.8		
			587.8		
			582.8		
103.7	Very Hard White Quartzite	BQ 26	577.8	Second Carbide Bit Refusal At 103.7 ft	0
109.0	Very Soft To Medium Yellowish Gray Felsic Gneiss	BQ 20	572.8	103.7 ft - 133.3 ft: Severe To Moderately Severe Weathering. Very Close Joints - Low To Steep Dip (Badly Broken Rock)	0
			567.8	Very Close Healed Joints, Slightly Leached Above 154.0 ft. (103.7 to 174.6 ft.)	0
120.0		BQ 29	562.8	BQ Casing To 120.0 ft	0

BORING AND SAMPLING MEETS ASTM D-1586
CORE DRILLING MEETS ASTM D-5113
PENETRATION IS THE NUMBER OF BLOWS OF 140 LB. HAMMER FALLING 30 IN. REQUIRED TO DRIVE 1-4 IN. I.D. SAMPLER 1 FT.

UNDISTURBED SAMPLE WATER TABLE, 24 HR.

ROCK CORE RECOVERY WATER TABLE, 1 HR.

N - STANDARD PENETRATION LOSS OF DRILLING WATER

R.Q.D. ROCK QUALITY DESIGNATION

ROCK JOINT:

L = LOW DIP 0°-30°

M = MED. DIP 30°-60°

S = STEEP DIP 60°-90°

Page 3 of 5 TEST BORING RECORD

BORING NO. B-98P
DATE DRILLED 10-11-73
JOB NO. CH 2920

LAW ENGINEERING TESTING CO.

Page 116 of 298

DEPTH FT.	DESCRIPTION	CORE % & TIME SIZE MIN.	562.8 ELEV.	REMARKS	% R.Q.D.
120.0	Very Soft To Medium Yellowish Gray Felsic Gneiss	BQ 29			0
124.0	Moderately Hard White Sericitic Quartzite		557.8		
125.0	Very Soft To Medium Yellowish Gray Felsic Gneiss	BQ 44	552.8		0
133.3	Medium Light Olive Gray Mafic Gneiss		547.8	133.3 ft - 146.0 ft: Moderately Severe To Moderate Weathering. Close Joints - Low To Steep Dip.	15
135.0	Moderately Hard To Medium Very Light Gray Felsic Gneiss	BQ 43	542.8		
		BQ 62	537.8		38
144.8	Hard To Medium Medium Gray Mafic Gneiss	BQ 79	532.8	Slight To Very Slight Weathering (146.0 ft - 174.6 ft.)	63
149.0	Hard To Moderately Hard Very Light Gray Felsic Gneiss		527.8	Moderately Severely Weathered Zone (150.0 to 153.5 ft.)	
150.5	Soft To Medium Light Olive Gray Mafic Gneiss				
153.5	Hard To Very Hard Light Bluish Gray Felsic Gneiss	BQ 100	522.8	Top Of Continuous Rock At 153.5 ft.	100
160.0					

BORING AND SAMPLING MEETS ASTM D-1586
CORE DRILLING MEETS ASTM D-5113
PENETRATION IS THE NUMBER OF BLOWS OF 140 LB. HAMMER FALLING 30 IN. REQUIRED TO DRIVE 1-4 IN. I.D. SAMPLER 1 FT.

UNDISTURBED SAMPLE WATER TABLE, 24 HR.

ROCK CORE RECOVERY WATER TABLE, 1 HR.

N - STANDARD PENETRATION LOSS OF DRILLING WATER

R.Q.D. ROCK QUALITY DESIGNATION

ROCK JOINT:

L = LOW DIP 0°-30°

M = MED. DIP 30°-60°

S = STEEP DIP 60°-90°

Page 4 of 5 TEST BORING RECORD

BORING NO. B-98P
DATE DRILLED 10-11-73
JOB NO. CH 2920

LAW ENGINEERING TESTING CO.

Appendix 2BB, Revision 1

DEPTH FT.	DESCRIPTION	CORE % & TIME SIZE MIN.	522.8 ELEV.	REMARKS	% R.Q.D.
150.0	Hard To Very Hard Light Bluish Gray Felsic Gneiss	BQ 100		4 M Laumontite Coated	100
164.8	Hard To Very Hard Bluish White Sericitic Quartzite	BQ 100	517.8	Calcite And Quartz - Calcite In Filled Joints And Veins Up To 1 Inch Thick - Occasionally Leached (143.0 to 174.8 ft.)	100
174.6	Coring Terminated At 174.6 ft Groundwater At 44.3 ft After 24 Hours Drilling Water Loss At 118.2 ft.		512.8	4 M Laumontite Coated	
			507.8		

BORING AND SAMPLING MEETS ASTM D-1585
CORE DRILLING MEETS ASTM D-1513
PENETRATION IS THE NUMBER OF BLOWS OF 140 LB. HAMMER
FALLING 30 IN. REQUIRED TO DRIVE 1-6 IN. I.D. SAMPLER 1 FT.

UNDISTURBED SAMPLE WATER TABLE, 24 HR.

ROCK CORE RECOVERY WATER TABLE, 1 HR.

N - STANDARD PENETRATION LOSS OF DRILLING WATER

R.Q.D. ROCK QUALITY DESIGNATION

ROCK JOINT:

L = LOW DIP 0-30°

M = MED. DIP 30°-60°

S = STEEP DIP 60°-90°

Page 5 of 5 TEST BORING RECORD

BORING NO. B-98P

DATE DRILLED 10-11-73

JOB NO. CH 2920

LAW ENGINEERING TESTING CO.

DEPTH FT.	DESCRIPTION	CORE % & TIME SIZE MIN.	601.1 ELEV.	REMARKS	% R.Q.D.
0	Hard To Very Stiff Red Brown Fine Sandy Clayey Silt				
			596.1	N=35	
			591.1	N=28	
11.5	Stiff Pinkish Brown Fine Sandy Micaceous Silt		586.1	N=14	
16.5	Stiff Tannish Gray Fine Sandy Silt		581.1	N=15	
21.5	Very Stiff Blackish Gray Very Micaceous Silt		576.1	N=16	
			571.1	N=26	
33.0	Partially Weathered Rock		566.1	N=88/9"	
40.0			561.1	N=50/3-1/2"	

BORING AND SAMPLING MEETS ASTM D-1585
CORE DRILLING MEETS ASTM D-1513
PENETRATION IS THE NUMBER OF BLOWS OF 140 LB. HAMMER
FALLING 30 IN. REQUIRED TO DRIVE 1-6 IN. I.D. SAMPLER 1 FT.

UNDISTURBED SAMPLE WATER TABLE, 24 HR.

ROCK CORE RECOVERY WATER TABLE, 1 HR.

N - STANDARD PENETRATION LOSS OF DRILLING WATER

R.Q.D. ROCK QUALITY DESIGNATION

ROCK JOINT:

L = LOW DIP 0-30°

M = MED. DIP 30°-60°

S = STEEP DIP 60°-90°

Page 1 of 2 TEST BORING RECORD

BORING NO. B-99

DATE DRILLED 10-12-73

JOB NO. CH 2920

LAW ENGINEERING TESTING CO.

DEPTH FT.	DESCRIPTION	CORE SIZE INCH	TIME MIN.	ELEV. 561.1	REMARKS	R.Q.D.
40.0	Partially Weathered Rock					
				556.1	N=50/1" No Recovery	
				551.1	N=50/1" No Recovery	
				546.1	N=50/1-1/2" No Recovery	
56.7	Hard To Very Hard Light Bluish Gray Felsic Gneiss	NX 100		541.1	Carbide Bit Refusal And Top Of Continuous Rock At 56.7 ft	100
		NX 100		536.1	56.7 ft - 77.7 ft: Very Slight Weathering. Very Close Healed Joints - Low To Steep Dip.	
		NX 100		531.1	Slightly Weathered Zone (57.4 ft to 57.8 ft.)	100
				526.1		
77.7	Coring Terminated At 77.7 ft Groundwater At 25 ft After 24 Hours No Drilling Water Loss					

BORING AND SAMPLING MEETS ASTM D-1586
CORE DRILLING MEETS ASTM D-3113
PENETRATION IS THE NUMBER OF BLOWS OF 140 LB. HAMMER
FALLING 30 IN. REQUIRED TO DRIVE 1.4 IN. I.D. SAMPLER 1 FT.

UNDISTURBED SAMPLE WATER TABLE, 24 HR.

ROCK CORE RECOVERY WATER TABLE, 1 HR.

N - STANDARD PENETRATION LOSS OF DRILLING WATER

R.Q.D. ROCK QUALITY DESIGNATION

Page 2 of 2

TEST BORING RECORD

BORING NO. B-99
DATE DRILLED 10-15-73
JOB NO. CH 2920

Page 118 of 298

LAW ENGINEERING TESTING CO.

DEPTH FT.	DESCRIPTION	CORE S. & S. TIME SIZE MIN. ELEV.	REMARKS	R.Q.D.
0	Very Stiff Brownish Red Fine Sandy Clayey Silt	681.8		
		676.8	N=17	
7.0	Stiff Pinkish Red Fine Sandy Micaceous Silt With Some Quartz Fragments	671.8	N=15	
	Stiff Brownish Pink Fine Sandy Micaceous Silt	666.8	N=15	
16.5	Very Stiff Pinkish Brown And Tannish Brown Fine Sandy Very Micaceous Silt	661.8	N=19	
21.5	Very Stiff Tannish Gray And Brownish Yellow Fine To Medium Sandy Silt Becoming Very Stiff Tannish Gray Fine To Medium Sandy Micaceous Silt With Depth	656.8	N=20	
		651.8	N=22	
		646.8	N=22	
40.0		641.8	N=23	

BORING AND SAMPLING MEETS ASTM D-1586
CORE DRILLING MEETS ASTM D-8119
PENETRATION IS THE NUMBER OF BLOWS OF 140 LB. HAMMER
FALLING 30 IN. REQUIRED TO DRIVE 1-4 IN. I.D. SAMPLER 1 FT.

UNDISTURBED SAMPLE WATER TABLE, 54 HR.

ROCK CORE RECOVERY WATER TABLE, 1 HR.

N - STANDARD PENETRATION LOSS OF DRILLING WATER

R.Q.D. ROCK QUALITY DESIGNATION

ROCK JOINT:

L = LOW DIP 0-30°

M = MED. DIP 30°-60°

S = STEEP DIP 60°-90°

Page 1 of 3 TEST BORING RECORD

BORING NO. B-100
DATE DRILLED 10-12-73
JOB NO. CH 2920

LAW ENGINEERING TESTING CO. Page 119 of 298

DEPTH FT.	DESCRIPTION	CORE S. & S. TIME SIZE MIN. ELEV.	REMARKS	R.Q.D.
40.0	Very Stiff Tannish Gray Fine To Medium Sandy Micaceous Silt	641.8		
43.0	Partially Weathered Rock That Becomes Brownish Gray Silty Fine To Medium Sand When Sampled	636.8	N=50/2"	
		631.8	N=50/1-1/2"	
		626.8	N=50/1" No Recovery Carbide Bit Refusal At 54.4 ft	
54.4	Very Hard Very Pale Orange Felsic Gneiss	621.8	54.4 ft - 68.5 ft. Moderate Weathering. Close Joints - Low To Steep Dip. Very Close Healed And Slightly Leached Joints - Low To Steep Dip.	50
56.1	Hard To Moderately Hard Very Light Gray Felsic Gneiss	616.8	Quartz Rich (54.4 to 56.1 ft.) Large Mafic Xenolith (66.8 ft.)	31
		611.8	Top Of Continuous Rock At 67.8 ft. 68.5 ft - 95.6 ft. Slight To Very Slight Weathering. Very Close To Close Healed And Rarely Leached Joints With Chlorite And Calcite - Low To Steep Dip. Scattered Small Mafic Xenoliths And Fine Grained Zones.	91
68.5	Hard To Very Hard Light Bluish Gray Felsic Gneiss	606.8	L Close Joints - Low To Medium Dip (68.5 to 71.4 ft.) Medium Dip Quartz And Chlorite Filled Joint Offset At Least 2 Inches (72.2 ft.)	95
80.0		601.8		

BORING AND SAMPLING MEETS ASTM D-1586
CORE DRILLING MEETS ASTM D-8119
PENETRATION IS THE NUMBER OF BLOWS OF 140 LB. HAMMER
FALLING 30 IN. REQUIRED TO DRIVE 1-4 IN. I.D. SAMPLER 1 FT.

UNDISTURBED SAMPLE WATER TABLE, 54 HR.

ROCK CORE RECOVERY WATER TABLE, 1 HR.

N - STANDARD PENETRATION LOSS OF DRILLING WATER

R.Q.D. ROCK QUALITY DESIGNATION

Page 2 of 3 TEST BORING RECORD

BORING NO. B-100
DATE DRILLED 10-12-73
JOB NO. CH 2920

LAW ENGINEERING TESTING CO.

DEPTH FT.	DESCRIPTION	CORE NO. & TIME SIZE MIN.	ELEV.	REMARKS	R.Q.D.
80.0	Hard To Very Hard Light Bluish Gray Felsic Gneiss	NX 100	596.8	M Moderately Severely Weathered Zone (83.7 to 84.0 ft.)	95
		NX 100	591.8	Steep Dip Schistose Zone Up To 1 Inch Thick (92.5 to 93.1 ft.)	100
95.6	Coring Terminated At 95.6 ft Groundwater At 39 ft. After 24 Hours No Drilling Water Loss		586.8		

BORING AND SAMPLING MEETS ASTM D-1555
CORE DRILLING MEETS ASTM D-5113
PENETRATION IS THE NUMBER OF BLOWS OF 140 LB. HAMMER
FALLING 30 IN. REQUIRED TO DRIVE 1-4 IN. I.D. SAMPLER 1 FT.

UNDISTURBED SAMPLE WATER TABLE, 24 HR.

ROCK CORE RECOVERY WATER TABLE, 1 HR.

STANDARD PENETRATION LOSS OF DRILLING WATER

R.Q.D. ROCK QUALITY DESIGNATION

ROCK JOINT:

L = LOW DIP 0°-30°

M = MED. DIP 30°-60°

S = STEEP DIP 60°-90°

Page 3 of 3 TEST BORING RECORD

BORING NO. B-100

DATE DRILLED 10-12-73

JOB NO. CH 2920

LAW ENGINEERING TESTING CO.

DEPTH FT.	DESCRIPTION	CORE NO. & TIME SIZE MIN.	ELEV.	REMARKS	R.Q.D.
0	Partially Weathered Rock That Becomes Grayish-Tan Fine To Medium Sandy Slightly Micaceous Silt When Sampled		554.4	N=50/4"	
			549.4	N=50/1" No Recovery	
11.0	Hard Very Light Gray Felsic Gneiss	NX 74	544.4	Carbide Bit Refusal At 11.0 ft. 11.0 ft. to 17.0 ft.: Slight To Moderate Weathering. Moderately Close Joints - Medium To Steep Dip. Very Close Healed Joints - Low To Steep Dip. Leached Joints Near Lower Contact.	55
17.0	Soft To Very Soft Light Bluish Gray And Orangish-Brown Mafic Gneiss	54	539.4	17.0 ft to 27.5 ft.: Moderately Severe To Very Severe Weathering. Very Close Joints - Low To Steep Dip. Very Close Healed Joints - Low To Steep Dip. Pegmatitic Zone (27.0 ft.)	0
			534.4	Top Of Continuous Rock At 27.5 ft. 27.5 ft to 58.9 ft.: Very Slight Weathering. Wide Joints - Low To Steep Dip. Very Close Healed Joints - Quartz And Calcite - Low To Steep Dip. Locally Grades To Felsic Schist.	33
26.0	Hard To Very Hard Very Light Gray Felsic Gneiss	67	529.4	Mafic Gneiss (35.4 ft - 35.9 ft.) 3-inch Quartz Vein, Low Dip (36.7 ft.)	100
		100	524.4		100
		100	519.4		
38.0	Hard Medium Light Gray Mafic Gneiss				
40.0					

BORING AND SAMPLING MEETS ASTM D-1555
CORE DRILLING MEETS ASTM D-5113
PENETRATION IS THE NUMBER OF BLOWS OF 140 LB. HAMMER
FALLING 30 IN. REQUIRED TO DRIVE 1-4 IN. I.D. SAMPLER 1 FT.

UNDISTURBED SAMPLE WATER TABLE, 24 HR.

ROCK CORE RECOVERY WATER TABLE, 1 HR.

STANDARD PENETRATION LOSS OF DRILLING WATER

R.Q.D. ROCK QUALITY DESIGNATION

ROCK JOINT:

L = LOW DIP 0°-30°

M = MED. DIP 30°-60°

S = STEEP DIP 60°-90°

Page 1 of 2 TEST BORING RECORD

BORING NO. B-101

DATE DRILLED 11-22-73

JOB NO. CH 2920

LAW ENGINEERING TESTING CO.

		596.3			
DEPTH FT.	DESCRIPTION	CORE % & TIME SIZE MIN.	ELEV.	REMARKS	R.Q.D.
0			591.3		
			586.3	N=12 Firm Orange - Tan Slightly Micaceous Silty Fine Sand	
			581.3		
			576.3	N=14 Firm Light Brown Very Micaceous Silty Fine To Coarse Sand With Small Rock Fragments	
			571.3	N=18 Very Stiff Brown-Tan Slightly Micaceous Silty Fine To Medium Sand	
			566.3		
			561.3	N=21 Very Firm - Dense Light Tan Slightly Micaceous Silty Fine To Medium Sand	
40.0			556.3	NW Casing To 40.0 ft.	

		556.3			
DEPTH FT.	DESCRIPTION	CORE % & TIME SIZE MIN.	ELEV.	REMARKS	R.Q.D.
40.0			551.3	N=33 Dense Light Tan Slightly Micaceous Silty Fine To Medium Sand	
			546.3	N=41 Dense Light Tan Slightly Micaceous Silty Fine To Medium Sand	
			541.3	Extend NW Casing to 55.0 ft. N=50/2 1/2"	
55.0	Partially Weathered Rock That Becomes Very Dense Tan-Gray-Green Micaceous Slightly Silty Fine To Coarse Sand When Sampled		536.3	N=50/2" Carbide Bit Refusal And Top Of Continuous Rock At 60.2 ft. 60.2 ft to 66.2 ft: Moderate To Slight Weathering. Close Joints - Low To Steep Dip. Very Close Healed Joints - Low To Steep Dip. Leached Steep Dip Healed Joints: 61.0 ft. 62.6 ft.	83
60.2	Moderately Hard Light Bluish Gray Felsic Gneiss	NX 94	531.3		
66.2	Hard Medium Light Gray Schistose Mafic Gneiss	NX 90	526.3		77
68.2	Hard Light Bluish Gray Felsic Gneiss	NX 100	521.3		100
76.1	Coring Terminated At 76.1 ft. No Drilling Water Loss				

BORING AND SAMPLING MEETS ASTM D-1586
CORE DRILLING MEETS ASTM D-6113
PENETRATION IS THE NUMBER OF BLOWS OF 140 LB. HAMMER
FALLING 30 IN. REQUIRED TO DRIVE 1/4 IN. I.D. SAMPLER 1 FT.

UNDISTURBED SAMPLE WATER TABLE, 84 HR.

ROCK CORE RECOVERY WATER TABLE, 1 HR.

N = STANDARD PENETRATION LOSS OF DRILLING WATER

R.Q.D. ROCK QUALITY DESIGNATION

Page 1 of 2 TEST BORING RECORD

BORING NO. B-128P
DATE DRILLED 10-24-73
JOB NO. CH 2920

ROCK JOINT:

L = LOW DIP 0°-30°

M = MED. DIP 30°-60°

S = STEEP DIP 60°-90°

LAW ENGINEERING TESTING CO.

BORING AND SAMPLING MEETS ASTM D-1586
CORE DRILLING MEETS ASTM D-6113
PENETRATION IS THE NUMBER OF BLOWS OF 140 LB. HAMMER
FALLING 30 IN. REQUIRED TO DRIVE 1/4 IN. I.D. SAMPLER 1 FT.

UNDISTURBED SAMPLE WATER TABLE, 84 HR.

ROCK CORE RECOVERY WATER TABLE, 1 HR.

N = STANDARD PENETRATION LOSS OF DRILLING WATER

R.Q.D. ROCK QUALITY DESIGNATION

Page 2 of 2 TEST BORING RECORD

BORING NO. B-128P
DATE DRILLED 10-24-73
JOB NO. CH 2920

ROCK JOINT:

L = LOW DIP 0°-30°

M = MED. DIP 30°-60°

S = STEEP DIP 60°-90°

LAW ENGINEERING TESTING CO.

DEPTH FT.	DESCRIPTION	CORE % & TIME SIZE MIN.	ELEV.	REMARKS	R.Q.D.
0			580.8		
			575.8		
			570.8	N=5 Firm Reddish Tan Fine Sandy Clayey Silt	
			565.8		
			560.8	N=7 Firm Tannish Brown Slightly Clayey Fine Sandy Silt	
			555.8		
			550.8	N=13 Stiff Tannish Brown Fine To Medium Sandy Silt	
			545.8	N=16 Very Stiff Tannish Brown Fine To Medium Sandy Silt	
40.0			540.8	N=34 Hard Tannish Brown Fine To Medium Sandy Silt	

BORING AND SAMPLING MEETS ASTM D-1586
CORE DRILLING MEETS ASTM D-5112
PENETRATION IS THE NUMBER OF BLOWS OF 140 LB. HAMMER
FALLING 30 IN. REQUIRED TO DRIVE 1-4 IN. I.D. SAMPLER 1 FT.

UNDISTURBED SAMPLE WATER TABLE, 24 HR.

ROCK CORE RECOVERY WATER TABLE, 1 HR.

STANDARD PENETRATION LOSS OF DRILLING WATER

R.Q.D. ROCK QUALITY DESIGNATION

ROCK JOINT:

L = LOW DIP 0°-30°

M = MED. DIP 30°-60°

S = STEEP DIP 60°-90°

Page 1 of 4 TEST BORING RECORD

BORING NO. B-129P

DATE DRILLED 10-29-73

JOB NO. CH 2920

LAW ENGINEERING TESTING CO.

Page 122 of 298

DEPTH FT.	DESCRIPTION	CORE % & TIME SIZE MIN.	ELEV.	REMARKS	R.Q.D.
40.0	Firm Tannish Brown Silty Fine To Medium Sand		540.8		
			535.8	N=28	
48.0	Hard Tannish Brown Fine To Medium Sandy Silt		530.8	N=38	
			525.8		
55.0	Partially Weathered Rock That Becomes Tannish Brown Slightly Micaceous Fine*		520.8	N=50/5 1/2"	
57.0	Hard Tannish Brown Slightly Micaceous Fine To Medium Sandy Silt		515.8	N=51	
62.8	Partially Weathered Rock That Becomes Tannish Brown Silty Slightly Micaceous Fine To Medium Silt When Sampled		510.8	N=50/4 1/2"	
65.5	Partially Weathered Rock That Becomes Very Dense Tannish Brown Silty Slightly Micaceous Fine To Coarse Sand When Sampled		505.8	N=50/1"	
70.5	Moderately Hard To Hard Very Light Gray Felsic Gneiss	NX 95		Carbide Bit Refusal At 70.5 ft. 70.5 ft to 76.8 ft. Slight To Moderate Weathering. Close Joints - Low To Medium Dip. Very Close Healed And Rarely Leached Joints - Low To Steep Dip. Top Of Continuous Rock At 76.8 ft.	37
76.0	Hard To Very Hard Light Bluish Gray Felsic Gneiss	95			88
80.0		100	500.8		94

BORING AND SAMPLING MEETS ASTM D-1586 * To Medium Sandy Silt When Sampled
CORE DRILLING MEETS ASTM D-5112
PENETRATION IS THE NUMBER OF BLOWS OF 140 LB. HAMMER
FALLING 30 IN. REQUIRED TO DRIVE 1-4 IN. I.D. SAMPLER 1 FT.

UNDISTURBED SAMPLE WATER TABLE, 24 HR.

ROCK CORE RECOVERY WATER TABLE, 1 HR.

STANDARD PENETRATION LOSS OF DRILLING WATER

ROCK JOINT:

L = LOW DIP 0°-30°

M = MED. DIP 30°-60°

S = STEEP DIP 60°-90°

Page 2 of 4 TEST BORING RECORD

BORING NO. B-129P

DATE DRILLED 10-29-73

JOB NO. CH 2920

LAW ENGINEERING TESTING CO.

Appendix 2BB, Revision 1

DEPTH FT.	DESCRIPTION	CORE NO. & TIME SIZE MIN. ELEV.	REMARKS	R.Q.D.
60.0			500.8	
	Hard To Very Hard Light Bluish Gray Felsic Gneiss	NX 100	76.8 ft. to 123.2 ft. Very Slight Weathering. Very Close Healed Joints With Calcite And Chlorite - Low To Steep Dip.	94
			495.8	
			Steep Dip Schistose Zone With Calcite, Chlorite And Quartz (78.0 ft to 79.4 ft.)	
			490.8	
100			485.8	100
			Steep Dip Quartz Vein (97.0 ft to 97.9 ft.). Epidote In Healed Joints (96.4 to 97.9 ft.)	
			480.8	
100			475.8	100
			1 Inch Low Dip Schistose Zone (105.7 ft.)	
100			470.8	100
			Mafic Gneiss With Calcite - Rich Low Schistose Zone At Lower Contact (118.3 ft. to 118.9 ft.)	
			465.8	
100			460.8	100
120.0				

DEPTH FT.	DESCRIPTION	CORE NO. & TIME SIZE MIN. ELEV.	REMARKS	R.Q.D.
			460.8	
120.0	Hard To Very Hard Light Bluish Gray Felsic Gneiss	NX 100		100
123.2			455.8	
	Coring Terminated At 123.2 ft.			
	Groundwater At 9.7 ft. After 24 Hours			
	No Drilling Water Loss			

BORING AND SAMPLING MEETS ASTM D-1599
CORE DRILLING MEETS ASTM D-2112
PENETRATION IS THE NUMBER OF BLOWS OF 140 LB. HAMMER
FALLING 30 IN. REQUIRED TO DRIVE 1-4 IN. I.D. SAMPLER 1 FT.

UNDISTURBED SAMPLE WATER TABLE, 24 HR.
ROCK CORE RECOVERY WATER TABLE, 1 HR.
N - STANDARD PENETRATION LOSS OF DRILLING WATER
R.Q.D. ROCK QUALITY DESIGNATION

Page 3 of 4
TEST BORING RECORD
BORING NO. B-129P
DATE DRILLED 10-29-73
JOB NO. CH 2920
LAW ENGINEERING TESTING CO.

ROCK JOINT:
L = LOW DIP 0°-30°
M = MED. DIP 30°-60°
S = STEEP DIP 60°-90°

Page 123 of 298

BORING AND SAMPLING MEETS ASTM D-1599
CORE DRILLING MEETS ASTM D-2112
PENETRATION IS THE NUMBER OF BLOWS OF 140 LB. HAMMER
FALLING 30 IN. REQUIRED TO DRIVE 1-4 IN. I.D. SAMPLER 1 FT.

UNDISTURBED SAMPLE WATER TABLE, 24 HR.
ROCK CORE RECOVERY WATER TABLE, 1 HR.
N - STANDARD PENETRATION LOSS OF DRILLING WATER
R.Q.D. ROCK QUALITY DESIGNATION

Page 4 of 4
TEST BORING RECORD
BORING NO. B-129P
DATE DRILLED 10-29-73
JOB NO. CH 2920
LAW ENGINEERING TESTING CO.

ROCK JOINT:
L = LOW DIP 0°-30°
M = MED. DIP 30°-60°
S = STEEP DIP 60°-90°

DEPTH FT.	DESCRIPTION	CORE % & TIME SIZE MIN. ELEV.	REMARKS	% R.Q.D.
0		588.2		
		583.2	N=13 Stiff Tannish-Red Fine Sandy Slightly Clayey Micaceous Silt	
		578.2		
		573.2	N=11 Stiff Tan-Brown Fine To Medium Sandy Micaceous Silt	
		568.2		
		563.2	N=16 Firm Tan-Brown Very Silty Micaceous Fine To Medium Sand	
		558.2		
		553.2	N=49 Dense Tan-Brown Very Silty Micaceous Fine To Medium Sand	
40.0		548.2		

BORING AND SAMPLING MEETS ASTM D-1586
CORE DRILLING MEETS ASTM D-2113
PENETRATION IS THE NUMBER OF BLOWS OF 140 LB. HAMMER
FALLING 30 IN. REQUIRED TO DRIVE 1-4 IN. I.D. SAMPLER 1 FT.

UNDISTURBED SAMPLE WATER TABLE, 24 HR.

ROCK CORE RECOVERY WATER TABLE, 1 HR.

N - STANDARD PENETRATION LOSS OF DRILLING WATER

R.Q.D. ROCK QUALITY DESIGNATION

ROCK JOINT:

L = LOW DIP 0-30°

M = MED. DIP 30°-60°

S = STEEP DIP 60°-90°

Page 1 of 2 TEST BORING RECORD

BORING NO. 8-130P

DATE DRILLED 11-14-73

JOB NO. CH 2920

LAW ENGINEERING TESTING CO.

DEPTH FT.	DESCRIPTION	CORE % & TIME SIZE MIN. ELEV.	REMARKS	% R.Q.D.
40.0		548.2		
44.9	Partially Weathered Rock	543.2	N=50/3" Partially Weathered Rock That Becomes Tan-Gray Very Silty Micaceous Fine To Medium Sand When Sampled	
		538.2		
		533.2	N=50/0" No Recovery	
		528.2		
		523.2	N=50/0" No Recovery	
		518.2		
71.7	Moderately Hard To Hard Very Light Gray Felsic Gneiss	513.2	Carbide Bit Refusal At 71.7 ft. 71.7 ft to 79.1 ft.: Moderate Weathering. Very Close Healed Joints - Low To Steep Dip. Leaching Along Steep Dip Healed Joints	
79.1	Coring Terminated At 79.1 ft. *	508.2	Irregular Quartz Vein With Muscovite (75.0 ft.)	94.

BORING AND SAMPLING MEETS ASTM D-1586 Groundwater At 21 ft After 24 Hours
CORE DRILLING MEETS ASTM D-2113 No Drilling Water Loss
PENETRATION IS THE NUMBER OF BLOWS OF 140 LB. HAMMER
FALLING 30 IN. REQUIRED TO DRIVE 1-4 IN. I.D. SAMPLER 1 FT.

UNDISTURBED SAMPLE WATER TABLE, 24 HR.

ROCK CORE RECOVERY WATER TABLE, 1 HR.

N - STANDARD PENETRATION LOSS OF DRILLING WATER

R.Q.D. ROCK QUALITY DESIGNATION

ROCK JOINT:

L = LOW DIP 0-30°

M = MED. DIP 30°-60°

S = STEEP DIP 60°-90°

Page 2 of 2 TEST BORING RECORD

BORING NO. 8-130P

DATE DRILLED 11-14-73

JOB NO. CH 2920

LAW ENGINEERING TESTING CO.

DEPTH FT.	DESCRIPTION	CORE % & TIME SIZE MIN.	ELEV.	REMARKS	% R.Q.D.
0			615.6		
			610.6	N=23 Very Stiff Orange-Tan Very Slightly Micaceous Fine Sandy Silt	
			605.6		
			600.6	N=17 Very Stiff Gray - Tan With Black-Brown Seams Very Micaceous Slightly Sandy Silt	
			595.6		
			590.6	N=13 Stiff - Gray - Tan With Black-Brown Seams Very Micaceous Slightly Sandy Silt	
			585.6		
33.9	Partially Weathered Rock That Becomes Dark Gray Very Micaceous Slightly*		580.6	N=50/5"	
36.0	Dense Gray-Tan Very Micaceous Silty Fine To Coarse Sand				
40.0			575.6	NW Casing To 40.0 ft. N=44	

BORING AND SAMPLING MEETS ASTM D-1998
CORE DRILLING MEETS ASTM D-8115
PENETRATION IS THE NUMBER OF BLOWS OF 140 LB. HAMMER FALLING 30 IN. REQUIRED TO DRIVE 1-4 IN. I.D. SAMPLER 1 FT.

UNDISTURBED SAMPLE WATER TABLE, 24 HR.
ROCK CORE RECOVERY WATER TABLE, 1 HR.
N = STANDARD PENETRATION LOSS OF DRILLING WATER
R.Q.D. ROCK QUALITY DESIGNATION

ROCK JOINT:
L = LOW DIP 0°-30°
M = MED. DIP 30°-60°
S = STEEP DIP 60°-90°

Page 1 of 2 TEST BORING RECORD

BORING NO. B-131P
DATE DRILLED 10-26-73
JOB NO. CH 2920

LAW ENGINEERING TESTING CO.

Page 125 of 298

DEPTH FT.	DESCRIPTION	CORE % & TIME SIZE MIN.	ELEV.	REMARKS	% R.Q.D.
40.0			575.6		
41.6	Dense Gray-Tan Very Micaceous Silty Fine To Coarse Sand				
	Hard To Soft Yellowish Gray Felsic Gneiss	NX 93		Carbide Bit Refusal At 41.6 ft. 41.6 ft to 45.7 ft.: Moderate To Severe Weathering. Close Joints - Low To Steep Dip. Very Close Healed And Rarely Leached Joints - Low To Steep Dip.	63
45.7	Hard To Very Hard Light Bluish Gray Felsic Gneiss	71	570.6		0
				45.7 ft to 55.7 ft.: Slight To Very Slight Weathering. Very Close Healed Joints - Low To Steep Dip. Medium Dip Quartz Filled Joint (45.3 ft.)	100
		NX 100	565.6		
			560.6		
55.7	Coring Terminated At 55.7 ft. Groundwater At 21.9 ft At 72 Hours No Drilling Water Loss				

BORING AND SAMPLING MEETS ASTM D-1998
CORE DRILLING MEETS ASTM D-8115
PENETRATION IS THE NUMBER OF BLOWS OF 140 LB. HAMMER FALLING 30 IN. REQUIRED TO DRIVE 1-4 IN. I.D. SAMPLER 1 FT.

UNDISTURBED SAMPLE WATER TABLE, 24 HR.
ROCK CORE RECOVERY WATER TABLE, 1 HR.
N = STANDARD PENETRATION LOSS OF DRILLING WATER
R.Q.D. ROCK QUALITY DESIGNATION

ROCK JOINT:
L = LOW DIP 0°-30°
M = MED. DIP 30°-60°
S = STEEP DIP 60°-90°

Page 2 of 2 TEST BORING RECORD

BORING NO. B-131P
DATE DRILLED 10-26-73
JOB NO. CH 2920

LAW ENGINEERING TESTING CO.

Appendix 2BB, Revision 1

DEPTH FT.	DESCRIPTION	CORE NO. & TIME SIZE MIN.	ELEV.	REMARKS	% R.Q.D.
0			603.9		
			598.9		
			593.9	N=11 Stiff Gray-Tan Micaceous Fine Sandy Silt	
			588.9		
			583.9	N=14 Firm Tan Micaceous Silty Fine To Coarse Sand	
			578.9		
			573.9	N=11 Firm Tan Micaceous Silty Fine To Coarse Sand	
			568.9		
			563.9	N=49 Dense Tan Slightly Silty Fine To Coarse Sand	
40.0					

DEPTH FT.	DESCRIPTION	CORE NO. & TIME SIZE MIN.	ELEV.	REMARKS	% R.Q.D.
40.0			563.9		
			558.9	N=39 Dense Tan Slightly Silty Fine To Coarse Sand	
			553.9	N=85/9" Partially Weathered Rock That Becomes Tan-Gray Slightly Silty Fine To Coarse Sand With Rock Fragments When Sampled	
49.0	Moderately Hard To Hard Yellowish Gray To Very Light Gray Felsic Gneiss	NX 100	548.9	NW Casing To 50.0 ft., Carbide Bit Refusal At 49.0 ft. 49.0 ft to 61.0 ft. Moderately Severe To Moderate Weathering. Close Joints - Low To Steep Dip. Very Close Healed And Occasionally Leached Joints - Low To Steep Dip.	94
		NX 84	543.9	Thin, Steep Dip Schistose Zone (51.0 ft.)	79
61.0	Coring Terminated At 61.0 ft. Groundwater At 17.0 ft At 24 Hours No Drilling Water Loss				

BORING AND SAMPLING MEETS ASTM D-1586
CORE DRILLING MEETS ASTM D-5113
PENETRATION IS THE NUMBER OF BLOWS OF 140 LB. HAMMER
FALLING 30 IN. REQUIRED TO DRIVE 1-4 IN. I.D. SAMPLER 1 FT.

UNDISTURBED SAMPLE WATER TABLE, 24 HR.

ROCK CORE RECOVERY WATER TABLE, 1 HR.

STANDARD PENETRATION LOSS OF DRILLING WATER

R.Q.D. ROCK QUALITY DESIGNATION

ROCK JOINT:

L = LOW DIP 0-30°

M = MED. DIP 30°-60°

S = STEEP DIP 60°-90°

Page 1 of 2

TEST BORING RECORD

BORING NO. B-132P

DATE DRILLED 10-26-73

JOB NO. CH 2920

LAW ENGINEERING TESTING CO.

BORING AND SAMPLING MEETS ASTM D-1586
CORE DRILLING MEETS ASTM D-5113
PENETRATION IS THE NUMBER OF BLOWS OF 140 LB. HAMMER
FALLING 30 IN. REQUIRED TO DRIVE 1-4 IN. I.D. SAMPLER 1 FT.

UNDISTURBED SAMPLE WATER TABLE, 24 HR.

ROCK CORE RECOVERY WATER TABLE, 1 HR.

STANDARD PENETRATION LOSS OF DRILLING WATER

R.Q.D. ROCK QUALITY DESIGNATION

Page 2 of 2

TEST BORING RECORD

BORING NO. B-132P

DATE DRILLED 10-26-73

JOB NO. CH 2920

LAW ENGINEERING TESTING CO.

		553.8			
DEPTH FT.	DESCRIPTION	CORE NO. & TIME SIZE MIN.	ELEV.	REMARKS	R.Q.D.
80.0					
80.7	Hard To Very Hard Light Bluish Gray Felsic Gneiss	NX 100		Carbide Bit Refusal At 80.7 ft.	
83.5	Moderately Hard To Medium Yellowish Gray Felsic Gneiss		548.8	80.7 to 96.0 ft.: Very Slight Weathering. Very Close Healed Joints With Chlorite And Calcite - Rarely Leached - Low To Steep Dip.	57
86.0	Hard To Very Hard Light Bluish Gray Felsic Gneiss	100	543.8	Moderately Severe To Severely Weathered Zone - Badly Broken Rock (83.5 to 86.0 ft.)	96
			538.8	Mafic Gneiss With Medium Dip Calcite Rich Schistose Zone At Upper Contact (87.0 to 87.5 ft.)	
96.0	Coring Terminated At 96.0 ft. Groundwater At 28.0 ft At Time Of Boring Stabilized Groundwater At 30.0 ft. No Drilling Water Loss				

BORING AND SAMPLING MEETS ASTM D-1586*Very Dense Tan-Gray And Tan-Brown Silty Micaceous Fine To Medium And
CORE DRILLING MEETS ASTM D-8119
PENETRATION IS THE NUMBER OF BLOWS OF 140 LB. HAMMER FALLING 30 IN. REQUIRED TO DRIVE 1-4 IN. I.D. SAMPLER 1 FT.

UNDISTURBED SAMPLE WATER TABLE, 64 HR.

ROCK CORE RECOVERY WATER TABLE, 1 HR.

N - STANDARD PENETRATION LOSS OF DRILLING WATER

R.Q.D. ROCK QUALITY DESIGNATION

ROCK JOINT:

L = LOW DIP 0°-30°

M = MED. DIP 30°-60°

S = STEEP DIP 60°-90°

BORING NO. B-135P

DATE DRILLED 10-30-73

JOB NO. CH 2920

LAW ENGINEERING TESTING CO.

		616.6			
DEPTH FT.	DESCRIPTION	CORE NO. & TIME SIZE MIN.	ELEV.	REMARKS	R.Q.D.
0					
			611.6	N=20 Very Stiff Brown Red Micaceous Fine To Medium Sandy Clayey Silt	
			606.6		
			601.6		
			596.6	N=28 Very Stiff Red Orange, Tan, Black, White Micaceous Fine To Medium Sandy Silt	
			591.6		
			586.6		
			581.6	N=64 Very Dense Tan Brown Micaceous Silty Fine To Coarse Sand	
40.0			576.6		

BORING AND SAMPLING MEETS ASTM D-1586
CORE DRILLING MEETS ASTM D-8119
PENETRATION IS THE NUMBER OF BLOWS OF 140 LB. HAMMER FALLING 30 IN. REQUIRED TO DRIVE 1-4 IN. I.D. SAMPLER 1 FT.

UNDISTURBED SAMPLE WATER TABLE, 64 HR.

ROCK CORE RECOVERY WATER TABLE, 1 HR.

N - STANDARD PENETRATION LOSS OF DRILLING WATER

R.Q.D. ROCK QUALITY DESIGNATION

ROCK JOINT:

L = LOW DIP 0°-30°

M = MED. DIP 30°-60°

S = STEEP DIP 60°-90°

BORING NO. B-136AP

DATE DRILLED 2-5-74

JOB NO. CH 2920

LAW ENGINEERING TESTING CO.

DEPTH FT.	DESCRIPTION	CORE % & TIME SIZE MIN.	ELEV.	REMARKS	R.O.D.
40.0			576.6		
			571.6		
47.8	Partially Weathered Rock		566.6	N=50/5" No Recovery	
			561.6		
			556.6		
63.4	Hard Very Light Gray Felsic Gneiss	NX 71	551.6	N=50/5 1/2" Carbide Bit Refusal At 63.4 ft.	46
68.0	Medium To Soft Grayish Orange Felsic Gneiss	52	546.6	63.4 ft - 68.0 ft. Slight Weathering. Close To Moderately Close Joints - Low To Medium Dip. Very Close Healed Joints - Low To Steep Dip.	36
74.1	Hard Very Light Gray Felsic Gneiss	98	541.6	Numerous Leached Healed Joints (66.9 ft - 68.0 ft.) Steep Dip Quartz Vein With Muscovite (67.4 ft to 67.7 ft.) 68.0 ft to 75.1 ft.	27
78.2	Hard Dark Greenish Gray Mafic Gneiss	100	536.6	Severe To Moderately Severe Weathering. Very Close Joints. Numerous Leached Healed Joints (74.1 ft to 75.1 ft) 75.1 ft to 85.4 ft. Slight To Very Slight Weathering.	100
80.0					

BORING AND SAMPLING MEETS ASTM D-1586
CORE DRILLING MEETS ASTM D-5113
PENETRATION IS THE NUMBER OF BLOWS OF 140 LB. HAMMER
FALLING 30 IN. REQUIRED TO DRIVE 1-4 IN. I.D. SAMPLER 1 FT.

UNDISTURBED SAMPLE WATER TABLE, 54 HR.
ROCK CORE RECOVERY WATER TABLE, 1 HR.
STANDARD PENETRATION LOSS OF DRILLING WATER
R.O.D. ROCK QUALITY DESIGNATION

ROCK JOINT:
L = LOW DIP 0-30°
M = MED. DIP 30°-60°
S = STEEP DIP 60°-90°

Very Close Healed Joints - Low To Steep Dip.

Page 2 of 3 TEST BORING RECORD

BORING NO. B-136AP

DATE DRILLED 2-5-74

JOB NO. CH 2920

LAW ENGINEERING TESTING CO.

DEPTH FT.	DESCRIPTION	CORE % & TIME SIZE MIN.	ELEV.	REMARKS	R.O.D.
80.0	Hard Dark Greenish Gray Mafic Gneiss	NX 100		Very Steep Dip Brecciated And Slickensided Zone With Chlorite, Quartz, Calcite And Zeolite (?) - (77.0 ft - 78.4 ft.)	100
			531.6		
85.4				Coring Terminated At 85.4 ft. Groundwater At 32.9 ft At Time Of Boring Stabilized Groundwater At 32.7 ft. Drilling Water Loss At 62 ft.	

BORING AND SAMPLING MEETS ASTM D-1586
CORE DRILLING MEETS ASTM D-5113
PENETRATION IS THE NUMBER OF BLOWS OF 140 LB. HAMMER
FALLING 30 IN. REQUIRED TO DRIVE 1-4 IN. I.D. SAMPLER 1 FT.

UNDISTURBED SAMPLE WATER TABLE, 54 HR.
ROCK CORE RECOVERY WATER TABLE, 1 HR.
STANDARD PENETRATION LOSS OF DRILLING WATER
R.O.D. ROCK QUALITY DESIGNATION

ROCK JOINT:
L = LOW DIP 0-30°
M = MED. DIP 30°-60°
S = STEEP DIP 60°-90°

Page 3 of 3

TEST BORING RECORD

BORING NO. B-136AP

DATE DRILLED 2-5-74

JOB NO. CH 2920

LAW ENGINEERING TESTING CO.

DEPTH FT.	DESCRIPTION	CORE % & TIME SIZE MIN.	ELEV.	REMARKS	R.Q.D.
0			619.6		
			614.6	N=15 Stiff Red-Brown Fine To Medium Sandy Clayey Micaceous Silt	
			609.6		
			604.6	N=11 Firm Gray-Brown Very Silty Micaceous Fine To Medium Sand	
			599.6		
	Complete Drilling Water Loss		594.6		
			589.6	N=11 Firm Gray-Brown Very Silty Micaceous Fine To Medium Sand	
			584.6		
			579.6	N=74 Very Dense Brown-Gray Silty Slightly Micaceous Fine To Coarse Sand With Rock Fragments	
40.0					

BORING AND SAMPLING MEETS ASTM D-1586
CORE DRILLING MEETS ASTM D-5113
PENETRATION IS THE NUMBER OF BLOWS OF 140 LB. HAMMER FALLING 30 IN. REQUIRED TO DRIVE 1-1/4 IN. I.D. SAMPLER 1 FT.
UNDISTURBED SAMPLE WATER TABLE, 24 HR.
ROCK CORE RECOVERY WATER TABLE, 1 HR.
STANDARD PENETRATION LOSS OF DRILLING WATER
R.Q.D. ROCK QUALITY DESIGNATION

Page 1 of 3

TEST BORING RECORD

BORING NO. B-136P
DATE DRILLED 11-14-73
JOB NO. CH 2920

LAW ENGINEERING TESTING CO.

ROCK JOINT:
L = LOW DIP 0°-30°
M = MED. DIP 30°-60°
S = STEEP DIP 60°-90°

DEPTH FT.	DESCRIPTION	CORE % & TIME SIZE MIN.	ELEV.	REMARKS	R.Q.D.
40.0			579.6		
			574.6	NW Casing To 40.0 ft. N=50/5" Partially Weathered Rock That Becomes Tan-Brown Silty Fine To Coarse Sand When Sampled	
			569.6		
			564.6	N=50/0" No Recovery	
59.1			559.6	Carbide Bit Refusal At 59.1 ft. 59.1 ft to 67.9 ft.: Moderately Severe To Slight Weathering. Close Joints - Low To Medium Dip. Very Close Healed Joints, Rarely Leached - Low To Steep Dip.	
	Moderately Hard To Hard Very Light Gray Felsic Gneiss	NX 100	554.6		60
67.9			549.6	1/4 Inch Quartz Vein (63.3 ft.) Very Severely Weathered Zone (59.4* 67.9 ft to 75.3 ft.: Moderately Severe To Severe Weathering. Close To Very Close Joints - Low To Steep Dip. Very Close Healed And Slightly Leached Joints - Low To Steep Dip.	
	Moderately Hard To Soft Very Light Gray And Pinkish Gray Felsic Gneiss	NX 58	544.6		48
75.3			539.6	Top Of Continuous Rock At 75.3 ft. 75.3 ft to 91.8 ft.: Moderate To Slight Weathering. Very Close Healed And Slightly Leached Joints - Low To Steep	
76.4	Hard Medium Light Gray Mafic Gneiss				
	Hard To Very Hard Very Light Gray Felsic Gneiss				
80.0					

BORING AND SAMPLING MEETS ASTM D-1586
CORE DRILLING MEETS ASTM D-5113
PENETRATION IS THE NUMBER OF BLOWS OF 140 LB. HAMMER FALLING 30 IN. REQUIRED TO DRIVE 1-1/4 IN. I.D. SAMPLER 1 FT.
UNDISTURBED SAMPLE WATER TABLE, 24 HR.
ROCK CORE RECOVERY WATER TABLE, 1 HR.
STANDARD PENETRATION LOSS OF DRILLING WATER
R.Q.D. ROCK QUALITY DESIGNATION

* 60.3 ft.)

** Dip.

TEST BORING RECORD

BORING NO. B-136P
DATE DRILLED 11-14-73
JOB NO. CH 2920

LAW ENGINEERING TESTING CO.

ROCK JOINT:
L = LOW DIP 0°-30°
M = MED. DIP 30°-60°
S = STEEP DIP 60°-90°

Page 2 of 3

DEPTH FT.	DESCRIPTION	CORE NO. & TIME SIZE MIN.	ELEV.	REMARKS	% R.Q.D.
80.0	Hard To Very Hard Very Light Gray Felsic Gneiss	NX 100	534.6	Leached Quartz Filled Joint (72.2 ft - 72.7 ft.) Medium To Steep Dip - Schistose Zones With Chlorite And Epidote: 81.5 ft. 85.3 ft. 91.6 ft.	99
87.8	Hard To Soft Medium Light Gray To Light Olive Gray Mafic Gneiss		529.6	Completely Weathered Zone (87.8 ft to 88.0 ft.)	
90.5	Very Hard Light Bluish Gray Felsic Gneiss	NX 99	524.6	Moderately Severely Weathered Zone (89.8 ft to 90.2 ft.) 91.8 ft to 99.5 ft.: Very Slight Weathering. Very Close Healed Joints - Low To Steep Dip.	99
99.5	Coring Terminated At 99.5 ft. Groundwater At 35.0 ft After 24 Hours Drilling Water Loss At 21.5 ft		519.6		

BORING AND SAMPLING MEETS ASTM D-1586
CORE DRILLING MEETS ASTM D-5113
PENETRATION IS THE NUMBER OF BLOWS OF 140 LB. HAMMER
FALLING 30 IN. REQUIRED TO DRIVE 1-4 IN. I.D. SAMPLER 1 FT.
UNDISTURBED SAMPLE WATER TABLE, 24 HR.
ROCK CORE RECOVERY WATER TABLE, 1 HR.
STANDARD PENETRATION LOSS OF DRILLING WATER
R.Q.D. ROCK QUALITY DESIGNATION

TEST BORING RECORD

BORING NO. B-136P
DATE DRILLED 11-14-73
JOB NO. CH 2920

ROCK JOINT:

L = LOW DIP 0-30°

M = MED. DIP 30°-60°

S = STEEP DIP 60°-90°

LAW ENGINEERING TESTING CO.

DEPTH FT.	DESCRIPTION	CORE NO. & TIME SIZE MIN.	ELEV.	REMARKS	% R.Q.D.
0	Rotary Wash Drilled With Carbide Fishfall To 65.0 ft.		622.8	N=12 Stiff Pinkish-Red Fine To Medium Sandy Micaceous Silt	
			617.8		
			612.8		
			607.8	N=20 Very Stiff Brownish Gray Fine Sandy Micaceous Silt	
			602.8		
			597.8		
			592.8	N=96/8" Very Dense Gray Brown Silty Slightly Micaceous Fine To Medium Sand	
40.0			587.8		

BORING AND SAMPLING MEETS ASTM D-1586
CORE DRILLING MEETS ASTM D-5113
PENETRATION IS THE NUMBER OF BLOWS OF 140 LB. HAMMER
FALLING 30 IN. REQUIRED TO DRIVE 1-4 IN. I.D. SAMPLER 1 FT.
UNDISTURBED SAMPLE WATER TABLE, 24 HR.
ROCK CORE RECOVERY WATER TABLE, 1 HR.
STANDARD PENETRATION LOSS OF DRILLING WATER
R.Q.D. ROCK QUALITY DESIGNATION

Page 1 of 3

TEST BORING RECORD

BORING NO. B-137P
DATE DRILLED 11-19-73
JOB NO. CH 2920

ROCK JOINT:

L = LOW DIP 0-30°

M = MED. DIP 30°-60°

S = STEEP DIP 60°-90°

LAW ENGINEERING TESTING CO.

DEPTH FT.	DESCRIPTION	CORE % & TIME SIZE MIN.	ELEV.	REMARKS	% R.O.D.
60.0	Hard To Very Hard Very Light Gray Felsic Gneiss	NX 100	534.6	Leached Quartz Filled Joint (72.2 ft - 72.7 ft.) Medium To Steep Dip - Schistose Zones With Chlorite And Epidote: 81.5 ft. 85.3 ft. 91.6 ft.	99
87.8	Hard To Soft Medium Light Gray To Light Olive Gray Mafic Gneiss		529.6	Completely Weathered Zone (87.8 ft to 88.0 ft.)	
90.5	Very Hard Light Bluish Gray Felsic Gneiss	NX 99	524.6	Moderately Severely Weathered Zone (89.8 ft to 90.2 ft.) 91.8 ft to 99.5 ft.: Very Slight Weathering. Very Close Heated Joints - Low To Steep Dip.	99
99.5	Coring Terminated At 99.5 ft. Groundwater At 35.0 ft After 24 Hours Drilling Water Loss At 21.5 ft		519.6		

BORING AND SAMPLING MEETS ASTM D-1588
CORE DRILLING MEETS ASTM D-8113
PENETRATION IS THE NUMBER OF BLOWS OF 140 LB. HAMMER
FALLING 30 IN. REQUIRED TO DRIVE 1-1/4 IN. I.D. SAMPLER 1 FT.
UNDISTURBED SAMPLE WATER TABLE, 24 HR.
ROCK CORE RECOVERY WATER TABLE, 1 HR.
STANDARD PENETRATION LOSS OF DRILLING WATER
R.O.D. ROCK QUALITY DESIGNATION

TEST BORING RECORD

BORING NO. B-136P
DATE DRILLED 11-14-73
JOB NO. CH 2920

ROCK JOINT:
L = LOW DIP 0-30°
M = MED. DIP 30°-60°
S = STEEP DIP 60°-90°

LAW ENGINEERING TESTING CO.

DEPTH FT.	DESCRIPTION	CORE % & TIME SIZE MIN.	ELEV.	REMARKS	% R.O.D.
0	Rotary Wash Drilled With Carbide Fishtail To 65.0 ft.		627.8		
			622.8	N=12 Stiff Pinkish-Red Fine To Medium Sandy Micaceous Silt	
			617.8		
			612.8		
			607.8	N=20 Very Stiff Brownish Gray Fine Sandy Micaceous Silt	
			602.8		
			597.8		
			592.8	N=96/8" Very Dense Gray Brown Silty Slightly Micaceous Fine To Medium Sand	
40.0			587.8		

BORING AND SAMPLING MEETS ASTM D-1588
CORE DRILLING MEETS ASTM D-8113
PENETRATION IS THE NUMBER OF BLOWS OF 140 LB. HAMMER
FALLING 30 IN. REQUIRED TO DRIVE 1-1/4 IN. I.D. SAMPLER 1 FT.
UNDISTURBED SAMPLE WATER TABLE, 24 HR.
ROCK CORE RECOVERY WATER TABLE, 1 HR.
STANDARD PENETRATION LOSS OF DRILLING WATER
R.O.D. ROCK QUALITY DESIGNATION

Page 1 of 3

TEST BORING RECORD

BORING NO. B-137P
DATE DRILLED 11-19-73
JOB NO. CH 2920

ROCK JOINT:
L = LOW DIP 0-30°
M = MED. DIP 30°-60°
S = STEEP DIP 60°-90°

LAW ENGINEERING TESTING CO.

DEPTH FT.	DESCRIPTION	CORE NO. & TIME SIZE MIN.	ELEV.	REMARKS	N G.O.
40.0	Rotary Wash Drilled With Carbide Fishfall To 65.0 ft.		587.8		
			582.8		
			577.8	N=35 Dense Tan-Gray Silty Micaceous Fine To Medium Sand	
			572.8		
			567.8	NW Casing To 65.0 ft.	
64.0	Partially Weathered Rock		562.8	N=50/3" Partially Weathered Rock That Becomes Brown-Gray Silty Fine To Coarse Sand When Sampled	58
65.0	Moderately Hard To Hard Very Light Gray Felsic Gneiss	NX 98	557.8	Carbide Bit Refusal At 65.0 ft. 65.0 ft. to 73.2 ft.: Slight To Moderate Weathering. Close Joints - Low To Steep Dip. Close To Very Close Healed Joints - Low To Steep Dip.	
		NX 81	552.8	Xenolith Of Mafic Gneiss (70.0 ft.)	67
80.0			547.8		

DEPTH FT.	DESCRIPTION	CORE NO. & TIME SIZE MIN.	ELEV.	REMARKS	N G.O.
80.0	Moderately Hard To Hard Very Light Gray Felsic Gneiss	NX 86	542.8	Top Of Continuous Rock At 83.2 ft.	22
		NX		Quartz Vein (85.8 ft to 86.8 ft.)	
87.0	Hard To Very Hard Light Bluish Gray Felsic Gneiss	100	537.8	73.2 ft to 109.2 ft.: Slight To Very Slight Weathering. Wide Joints - Medium To Steep Dip. Close Healed Joints - Low To Steep Dip.	71
		NX 100	532.8		100
			527.8		
		NX 100	522.8	Thin Stringers Of Zeolite And Calcite (105.5 ft to 109.2 ft.)	95
104.4	Soft To Medium Olive Gray Mafic Gneiss			Moderately Severely Weathered Zone (104.4 ft to 105.5 ft.)	
105.5	Hard Medium Gray Mafic Gneiss				
109.2	Coring Terminated At 109.2 ft. Groundwater At 40.4 ft At 24 Hours Drilling Water Loss At 86.5 ft.		517.8		

BORING AND SAMPLING MEETS ASTM D-1586
CORE DRILLING MEETS ASTM D-2113
PENETRATION IS THE NUMBER OF BLOWS OF 140 LB. HAMMER
FALLING 30 IN. REQUIRED TO DRIVE 1-4 IN. I.D. SAMPLER 1 FT.

UNDISTURBED SAMPLE WATER TABLE, 24 HR.

ROCK CORE RECOVERY WATER TABLE, 1 HR.

N - STANDARD PENETRATION LOSS OF DRILLING WATER

R.Q.D. ROCK QUALITY DESIGNATION

ROCK JOINT:

L = LOW DIP 0°-30°

M = MED. DIP 30°-60°

S = STEEP DIP 60°-90°

Page 2 of 3 TEST BORING RECORD

BORING NO. B-137P

DATE DRILLED 11-19-73

JOB NO. CH 2920

LAW ENGINEERING TESTING CO.

BORING AND SAMPLING MEETS ASTM D-1586
CORE DRILLING MEETS ASTM D-2113
PENETRATION IS THE NUMBER OF BLOWS OF 140 LB. HAMMER
FALLING 30 IN. REQUIRED TO DRIVE 1-4 IN. I.D. SAMPLER 1 FT.

UNDISTURBED SAMPLE WATER TABLE, 24 HR.

ROCK CORE RECOVERY WATER TABLE, 1 HR.

N - STANDARD PENETRATION LOSS OF DRILLING WATER

R.Q.D. ROCK QUALITY DESIGNATION

Page 3 of 3 TEST BORING RECORD

BORING NO. B-137P

DATE DRILLED 11-19-73

JOB NO. CH 2920

LAW ENGINEERING TESTING CO.

DEPTH FT.	DESCRIPTION	CORE % & TIME SIZE MIN.	ELEV.	REMARKS	% R.Q.D.
0	Rotary Wash Drilled With Carbide Fishtail To 36.1 ft.		607.8		
			602.8		
			597.8	N=13 Stiff Pink And Tan Fine To Medium Sandy Micaceous Silt With Some Quartz Fragments	
			592.8		
			587.8	N=24 Very Stiff Grayish-Brown Micaceous Silt	
			582.8		
			577.8	N=41 Dense Gray Silty Fine To Medium Sand	
			572.8		
36.1	Hard To Very Hard Light Bluish Gray Felsic Gneiss	NX 100	567.8	Carbide Bit Refusal And Top Of Continuous Rock At 36.1 ft.	100
40.0					

DEPTH FT.	DESCRIPTION	CORE % & TIME SIZE MIN.	ELEV.	REMARKS	% R.Q.D.
40.0	Hard To Very Hard Light Bluish Gray Felsic Gneiss	NX 100	562.8	Complete Drilling Water Loss 36.1 ft to 58.7 ft.: Slight To Very Slight Weathering. Close Healed Joints - Low To Steep Dip.	100
		NX 100	557.8	S Vertical, Chlorite Filled, Slightly Leached Joint (49.6 ft to 52.7 ft.)	100
			552.8	1/2 Inch Quartz Vein - Medium Dip (44.6 ft.)	
				Steep Dip Quartz Veins: 2 inches - 46.3 ft. 1/4 Inch - 46.9 to 47.6 ft. 1/4 Inch - 52.8 ft.	
58.7	Coring Terminated At 58.7 ft. Groundwater At 30.6 ft. After 24 Hours Drilling Water Loss At 43.8 ft.		547.8	Quartz - Calcite Stringers And Schistose Zones: 53.1 ft. 53.7 to 54.1 ft.	

BORING AND SAMPLING MEETS ASTM D-1586
CORE DRILLING MEETS ASTM D-3113
PENETRATION IS THE NUMBER OF BLOWS OF 140 LB. HAMMER
FALLING 30 IN. REQUIRED TO DRIVE 1-4 IN. I.D. SAMPLER 1 FT.

UNDISTURBED SAMPLE WATER TABLE, 24 HR.

ROCK CORE RECOVERY WATER TABLE, 1 HR.

N - STANDARD PENETRATION LOSS OF DRILLING WATER

R.Q.D. ROCK QUALITY DESIGNATION

ROCK JOINT:

L = LOW DIP 0°-30°

M = MED. DIP 30°-60°

S = STEEP DIP 60°-90°

Page 1 of 2

TEST BORING RECORD

BORING NO. B-138P

DATE DRILLED 12-5-73

JOB NO. CH 2920

LAW ENGINEERING TESTING CO.

BORING AND SAMPLING MEETS ASTM D-1586
CORE DRILLING MEETS ASTM D-3113
PENETRATION IS THE NUMBER OF BLOWS OF 140 LB. HAMMER
FALLING 30 IN. REQUIRED TO DRIVE 1-4 IN. I.D. SAMPLER 1 FT.

UNDISTURBED SAMPLE WATER TABLE, 24 HR.

ROCK CORE RECOVERY WATER TABLE, 1 HR.

N - STANDARD PENETRATION LOSS OF DRILLING WATER

R.Q.D. ROCK QUALITY DESIGNATION

Page 2 of 2

TEST BORING RECORD

BORING NO. B-138P

DATE DRILLED 12-5-73

JOB NO. CH 2920

LAW ENGINEERING TESTING CO.

DEPTH FT.	DESCRIPTION	CORE % & TIME SIZE MIN.	ELEV.	REMARKS	% R.Q.D.
0	Rotary Wash Drilled With Carbide Fishtail To 68.8 ft.		607.6		
			602.5		
			597.5	N=18 Very Stiff Tannish-Red Micaceous Silt	
			592.5		
			587.6	N=27 Very Stiff Orangish-Tan Slightly Fine Sandy Slightly Micaceous Silt	
			582.6		
			577.6	N=36 Hard Orangish-Tan Silt	
			572.6		
40.0			567.6	N=42 Hard Orangish-Tan Slightly Fine Sandy Slightly Clayey *	

BORING AND SAMPLING MEETS ASTM D-1586
CORE DRILLING MEETS ASTM D-5113
PENETRATION IS THE NUMBER OF BLOWS OF 140 LB. HAMMER
FALLING 30 IN. REQUIRED TO DRIVE 1-4 IN. I.D. SAMPLER 1 FT.

UNDISTURBED SAMPLE WATER TABLE, 24 HR.

ROCK CORE RECOVERY WATER TABLE, 1 HR.

N - STANDARD PENETRATION LOSS OF DRILLING WATER

R.Q.D. ROCK QUALITY DESIGNATION

ROCK JOINT:

L = LOW DIP 0°-30°

M = MED. DIP 30°-60°

S = STEEP DIP 60°-90°

Page 1 of 3
TEST BORING RECORD
B-139P

BORING NO. B-139P

DATE DRILLED 12-4-73

JOB NO. CH 2920

LAW ENGINEERING TESTING CO.

DEPTH FT.	DESCRIPTION	CORE % & TIME SIZE MIN.	ELEV.	REMARKS	% R.Q.D.
40.0	Rotary Wash Drilled With Carbide Fishtail To 68.8 ft.		567.6		
			562.6		
49.5	Partially Weathered Rock		557.6	N=75/10" Partially Weathered Rock That Becomes Tannish - Gray Fine To Medium Sandy Silt When Sampled	
			552.6		
			547.6	N=50/3" Hard Tannish-Brown Fine Sandy Micaceous Silt	
			542.6		
68.8	Medium To Moderately Hard Tannish- Brown And Light Olive Gray Mafic Gneiss	NX 100	537.6	Carbide Bit Refusal At 68.8 ft. N=50/1" No Recovery 68.8 ft. to 73.4 ft.: Moderate Severe Weathering. Close Joints - Epidote And Zeolite Filled-Low To Steep Dip. Very Close Healed Joints - Low To Steep Dip. Top Of Continuous Rock At 73.4 ft. Stickensided Surfaces: 69.0 ft. - Steep Dip. 70.0 ft. - Medium Dip. 70.4 ft. - Low Dip. 71.2 ft. - Medium Dip.	
73.4	Hard Medium Light Gray Mafic Gneiss		532.6		56
80.0		95	527.6	73.5 ft. - Low Dip.	90

BORING AND SAMPLING MEETS ASTM D-1586
CORE DRILLING MEETS ASTM D-5113
PENETRATION IS THE NUMBER OF BLOWS OF 140 LB. HAMMER
FALLING 30 IN. REQUIRED TO DRIVE 1-4 IN. I.D. SAMPLER 1 FT.

UNDISTURBED SAMPLE WATER TABLE, 24 HR.

ROCK CORE RECOVERY WATER TABLE, 1 HR.

N - STANDARD PENETRATION LOSS OF DRILLING WATER

R.Q.D. ROCK QUALITY DESIGNATION

ROCK JOINT:

L = LOW DIP 0°-30°

M = MED. DIP 30°-60°

S = STEEP DIP 60°-90°

Page 2 of 3
TEST BORING RECORD
B-139P

BORING NO. B-139P

DATE DRILLED 12-4-73

JOB NO. CH 2920

LAW ENGINEERING TESTING CO.

DEPTH FT.	DESCRIPTION	CORE NO. & TIME SIZE MIN.	ELEV.	REMARKS	W. Q. D.
80.0	Hard Medium Light Gray Mafic Gneiss	NX 95	527.6	73.4 ft. to 95.1 ft., Slight To Very Slight Weathering. Close Healed Joints With Zeolite And Calcite - Low To Steep Dip.	90
			522.6	Steep Dip 1 Inch Thick Quartz Vein With Brecciated Contacts Containing Quartz, Calcite And Chlorite (86.0 ft.)	
		NX 100	517.6	Steeply Dipping Quartz Filled Brecciated Zone (87.7 ft.)	100
95.1	Coring Terminated At 95.1 ft. Stabilized Groundwater At 37.0 ft. No Drilling Water Loss		512.6		

BORING AND SAMPLING MEETS ASTM D-1586
CORE DRILLING MEETS ASTM D-5112
PENETRATION IS THE NUMBER OF BLOWS OF 140 LB. HAMMER FALLING 30 IN. REQUIRED TO DRIVE 1-4 IN. I.D. SAMPLER 1 FT.

UNDISTURBED SAMPLE WATER TABLE, 24 HR.

ROCK CORE RECOVERY WATER TABLE, 1 HR.

STANDARD PENETRATION LOSS OF DRILLING WATER

R.Q.D. ROCK QUALITY DESIGNATION

ROCK JOINT:

L = LOW DIP 0°-30°

M = MED. DIP 30°-60°

S = STEEP DIP 60°-90°

Page 3 of 3 TEST BORING RECORD

BORING NO. B-139P

DATE DRILLED 12-4-73

JOB NO. CH 2920

LAW ENGINEERING TESTING CO.

DEPTH FT.	DESCRIPTION	CORE NO. & TIME SIZE MIN.	ELEV.	REMARKS	W. Q. D.
0	Rotary Wash-Drilled With Carbide Fishtail To 42.6 ft.		594.0		
			589.0		
			584.0	N=17 Firm Tannish-Gray Very Silty Fine To Medium Sand	
			579.0		
			574.0	N=23 Firm Tannish-Gray To Tan Very Silty Fine To Medium Sand	
			569.0		
			564.0	N=36 Hard Tan And Light Olive Gray Very Micaceous Silt With Rock Fragments	
			559.0		
38.4	Partially Weathered Rock		554.0	Partially Weathered Rock That Becomes Tan Silty Fine To Medium Sand When Sampled	
40.0				N=50/1 1/2"	

BORING AND SAMPLING MEETS ASTM D-1586
CORE DRILLING MEETS ASTM D-5112
PENETRATION IS THE NUMBER OF BLOWS OF 140 LB. HAMMER FALLING 30 IN. REQUIRED TO DRIVE 1-4 IN. I.D. SAMPLER 1 FT.

UNDISTURBED SAMPLE WATER TABLE, 24 HR.

ROCK CORE RECOVERY WATER TABLE, 1 HR.

STANDARD PENETRATION LOSS OF DRILLING WATER

R.Q.D. ROCK QUALITY DESIGNATION

ROCK JOINT:

L = LOW DIP 0°-30°

M = MED. DIP 30°-60°

S = STEEP DIP 60°-90°

Page 1 of 2 TEST BORING RECORD

BORING NO. B-140P

DATE DRILLED 12-10-73

JOB NO. CH 2920

LAW ENGINEERING TESTING CO.

DEPTH FT.	DESCRIPTION	CORE NO. & TIME SIZE MIN.	ELEV.	REMARKS	% R.Q.D.
80.0	Hard Medium Light Gray Mafic Gneiss	NX 95	527.6	73.4 ft. to 95.1 ft., Slight To Very Slight Weathering. Close Healed Joints With Zeolite And Calcite - Low To Steep Dip.	90
			522.6	Steep Dip 1 Inch Thick Quartz Vein With Brecciated Contacts Containing Quartz, Calcite And Chlorite (86.0 ft.)	
		NX 100	517.6	Steeply Dipping Quartz Filled Brecciated Zone (87.7 ft.)	100
95.1	Coring Terminated At 95.1 ft. Stabilized Groundwater At 37.0 ft. No Drilling Water Loss		512.6		

BORING AND SAMPLING MEETS ASTM D-1586
CORE DRILLING MEETS ASTM D-8112
PENETRATION IS THE NUMBER OF BLOWS OF 140 LB. HAMMER
FALLING 30 IN. REQUIRED TO DRIVE 1.4 IN. I.D. SAMPLER 1 FT.

UNDISTURBED SAMPLE WATER TABLE, 24 HR.

ROCK CORE RECOVERY WATER TABLE, 1 HR.

N = STANDARD PENETRATION LOSS OF DRILLING WATER

R.Q.D. ROCK QUALITY DESIGNATION

ROCK JOINT:

L = LOW DIP 0°-30°

M = MED. DIP 30°-60°

S = STEEP DIP 60°-90°

Page 3 of 3 TEST BORING RECORD

BORING NO. B-139P

DATE DRILLED 12-4-73

JOB NO. CH 2920

LAW ENGINEERING TESTING CO.

Page 136 of 298

DEPTH FT.	DESCRIPTION	CORE NO. & TIME SIZE MIN.	ELEV.	REMARKS	% R.Q.D.
0	Rotary Wash-Drilled With Carbide Fishtail To 42.6 ft.		594.0		
			589.0		
			584.0	N=17 Firm Tannish-Gray Very Silty Fine To Medium Sand	
			579.0		
			574.0	N=23 Firm Tannish-Gray To Tan Very Silty Fine To Medium Sand	
			569.0		
			564.0	N=36 Hard Tan And Light Olive Gray Very Micaceous Silt With Rock Fragments	
			559.0		
38.4	Partially Weathered Rock		554.0	Partially Weathered Rock That Becomes Tan Silty Fine To Medium Sand When Sampled	
40.0	Partially Weathered Rock			N=50/1 1/2"	

BORING AND SAMPLING MEETS ASTM D-1586
CORE DRILLING MEETS ASTM D-8112
PENETRATION IS THE NUMBER OF BLOWS OF 140 LB. HAMMER
FALLING 30 IN. REQUIRED TO DRIVE 1.4 IN. I.D. SAMPLER 1 FT.

UNDISTURBED SAMPLE WATER TABLE, 24 HR.

ROCK CORE RECOVERY WATER TABLE, 1 HR.

N = STANDARD PENETRATION LOSS OF DRILLING WATER

R.Q.D. ROCK QUALITY DESIGNATION

ROCK JOINT:

L = LOW DIP 0°-30°

M = MED. DIP 30°-60°

S = STEEP DIP 60°-90°

Page 1 of 2 TEST BORING RECORD

BORING NO. B-140P

DATE DRILLED 12-10-73

JOB NO. CH 2920

LAW ENGINEERING TESTING CO.

Appendix 2BB, Revision 1

DEPTH FT.	DESCRIPTION	CORE NO. & TIME SIZE MIN.	ELEV.	REMARKS	% R.Q.D.
40.0	Partially Weathered Rock		554.0		
42.6	Hard To Very Hard Light Bluish Gray Felsic Gneiss	NX 100	549.0	Carbide Bit Refusal And Top Of Continuous Rock At 42.6 ft. 42.6 ft to 66.6 ft.: Slight Weathering. Very Close Healed Joints - Low To Steep Dip.	100
		NX 100	544.0	Numerous Schistose Zones (42.6 ft to 52.8 ft.)	
		NX 100	539.0	2 Inch Medium To Steep Dipping Partly Leached Schistose Zone With Quartz Calcite And Chlorite (47.8 ft)	100
		NX 100	534.0		100
			529.0	Steep Dip Quartz - Calcite Vein (65.8 ft to 66.4 ft.)	
66.6	Coring Terminated At 66.6 ft. Groundwater At 17 ft After 24 Hours No Drilling Water Loss		524.0		

BORING AND SAMPLING MEETS ASTM D-1586
CORE DRILLING MEETS ASTM D-5113
PENETRATION IS THE NUMBER OF BLOWS OF 140 LB. HAMMER
FALLING 30 IN. REQUIRED TO DRIVE 1-4 IN. I.D. SAMPLER 1 FT.
UNDISTURBED SAMPLE WATER TABLE, 24 HR.
ROCK CORE RECOVERY WATER TABLE, 1 HR.
N - STANDARD PENETRATION LOSS OF DRILLING WATER
R.Q.D. ROCK QUALITY DESIGNATION

Page 2 of 2
TEST BORING RECORD
BORING NO. B-140P
DATE DRILLED 12-10-73
JOB NO. CH 2920
LAW ENGINEERING TESTING CO.

DEPTH FT.	DESCRIPTION	CORE NO. & TIME SIZE MIN.	ELEV.	REMARKS	% R.Q.D.
0	Rotary Wash Drilled With Carbide Fishtail To 48.0 ft.		597.8		
			592.8		
			587.8	N=15 Stiff Pink And Tan Fine To Medium Sandy Slightly Micaceous Silt	
			582.8		
			577.8	N=29 Very Stiff Tannish-Gray Fine To Medium Very Sandy Silt	
			572.8		
			567.8	N=53 Hard Yellowish-Brown Slightly Fine Sandy Very Micaceous Silt	
			562.8		
40.0			557.8	Hard Yellowish-Brown Slightly Fine Sandy Very Micaceous Silt	

BORING AND SAMPLING MEETS ASTM D-1586
CORE DRILLING MEETS ASTM D-5113
PENETRATION IS THE NUMBER OF BLOWS OF 140 LB. HAMMER
FALLING 30 IN. REQUIRED TO DRIVE 1-4 IN. I.D. SAMPLER 1 FT.
UNDISTURBED SAMPLE WATER TABLE, 24 HR.
ROCK CORE RECOVERY WATER TABLE, 1 HR.
N - STANDARD PENETRATION LOSS OF DRILLING WATER
R.Q.D. ROCK QUALITY DESIGNATION

Page 1 of 2
TEST BORING RECORD
BORING NO. B-141P
DATE DRILLED 12-7-73
JOB NO. CH 2920
LAW ENGINEERING TESTING CO.

DEPTH FT.	DESCRIPTION	CORE NO. & TIME SIZE MIN.	ELEV.	REMARKS	R.Q.D.
40.0	Partially Weathered Rock		554.0		
42.6	Hard To Very Hard Light Bluish Gray Felsic Gneiss	NX 100	549.0	Carbide Bit Refusal And Top Of Continuous Rock At 42.6 ft. 42.6 ft to 66.6 ft.: Slight Weathering. Very Close Healed Joints - Low To Steep Dip.	100
		NX 100	544.0	Numerous Schistose Zones (42.6 ft to 52.8 ft.)	100
			539.0	2 Inch Medium To Steep Dipping Partly Leached Schistose Zone With Quartz Calcite And Chlorite (47.8 ft)	100
		NX 100	534.0		100
			529.0	Steep Dip Quartz - Calcite Vein (65.8 ft to 66.4 ft.)	
66.6	Coring Terminated At 66.6 ft. Groundwater At 17 ft After 24 Hours No Drilling Water Loss		524.0		

BORING AND SAMPLING MEETS ASTM D-1586
CORE DRILLING MEETS ASTM D-2113
PENETRATION IS THE NUMBER OF BLOWS OF 140 LB. HAMMER
FALLING 30 IN. REQUIRED TO DRIVE 1-4 IN. I.D. SAMPLER 1 FT.

UNDISTURBED SAMPLE WATER TABLE, 24 HR.

ROCK CORE RECOVERY WATER TABLE, 1 HR.

N - STANDARD PENETRATION LOSS OF DRILLING WATER

R.Q.D. ROCK QUALITY DESIGNATION

ROCK JOINT:
L = LOW DIP 0°-30°

M = MED. DIP 30°-60°

S = STEEP DIP 60°-90°

Page 2 of 2 TEST BORING RECORD

BORING NO. B-140P

DATE DRILLED 12-10-73

JOB NO. CH 2920

LAW ENGINEERING TESTING CO.

DEPTH FT.	DESCRIPTION	CORE NO. & TIME SIZE MIN.	ELEV.	REMARKS	R.Q.D.
0	Rotary Wash Drilled With Carbide Fishtail To 48.0 ft.		597.8		
			592.8		
			587.8	N=15 Stiff Pink And Tan Fine To Medium Sandy Slightly Micaceous Silt	
			582.8		
			577.8	N=29 Very Stiff Tannish-Gray Fine To Medium Very Sandy Silt	
			572.8		
			567.8	N=53 Hard Yellowish-Brown Slightly Fine Sandy Very Micaceous Silt	
			562.8		
40.0			557.8	Hard Yellowish-Brown Slightly Fine Sandy Very Micaceous Silt	

BORING AND SAMPLING MEETS ASTM D-1586
CORE DRILLING MEETS ASTM D-2113
PENETRATION IS THE NUMBER OF BLOWS OF 140 LB. HAMMER
FALLING 30 IN. REQUIRED TO DRIVE 1-4 IN. I.D. SAMPLER 1 FT.

UNDISTURBED SAMPLE WATER TABLE, 24 HR.

ROCK CORE RECOVERY WATER TABLE, 1 HR.

N - STANDARD PENETRATION LOSS OF DRILLING WATER

R.Q.D. ROCK QUALITY DESIGNATION

ROCK JOINT:
L = LOW DIP 0°-30°

M = MED. DIP 30°-60°

S = STEEP DIP 60°-90°

Page 1 of 2 TEST BORING RECORD

BORING NO. B-141P

DATE DRILLED 12-7-73

JOB NO. CH 2920

LAW ENGINEERING TESTING CO.

		557.8			
DEPTH FT.	DESCRIPTION	CORE % & TIME SIZE MIN.	ELEV.	REMARKS	% R.Q.D.
40.0	Rotary Wash Drilled With Carbide Fishtail To 48.0 ft.		552.8		
48.0	Hard To Very Hard Medium Light Gray Mafic Gneiss	NX 80	547.8	Carbide Bit Refusal At 48.0 ft.	58
54.6	Hard Medium Light Gray Mafic Gneiss	NX 82	542.8	Top Of Continuous Rock At 54.6 ft. 48.0 ft to 54.6 ft. Moderate To Slight Weathering. Close Joints, Many Iron Stained - Steep Dip. Very Close Healed And Slightly Leached Joints - Low To Steep Dip	49
65.1	Hard To Very Hard Light Bluish Gray Felsic Gneiss	NX 100	537.8	Soft, Severely Weathered Zone (51.5 to 52.5 ft.) 54.6 ft to 75.3 ft.: Slight To Very Slight Weathering. Very Close Healed Joints - Low To Steep Dip. Quartz - Calcite Veins And Joint Fillings Throughout.	100
			532.8		
		NX 100	527.8	Slickensided Surface - Medium Dip (60.2 ft.) Irregular Quartz - Calcite - Chlorite Zones (60.2 ft - 60.6 ft.) Schistose Zone With Calcite, Chlorite And Epidote At Contact (65.1 ft.) 3-Inch Medium Dip Schistose Zone (68.0 ft.)	100
			522.8		
75.3	Coring Terminated At 75.3 ft. No Drilling Water Loss			Mafic Gneiss (68.2 ft to 68.8 ft.) Close, Medium Dip, Very Thin Schistose Zones (68.8 ft to 75.3 ft.)	

BORING AND SAMPLING MEETS ASTM D-1886
CORE DRILLING MEETS ASTM D-8118
PENETRATION IS THE NUMBER OF BLOWS OF 140 LB. HAMMER
FALLING 30 IN. REQUIRED TO DRIVE 1-1/4 IN. I.D. SAMPLER 1 FT.
UNDISTURBED SAMPLE WATER TABLE, 24 HR.
ROCK CORE RECOVERY WATER TABLE, 1 HR.
N - STANDARD PENETRATION LOSS OF DRILLING WATER
R.Q.D. ROCK QUALITY DESIGNATION

Page 2 of 2

TEST BORING RECORD

BORING NO. B-141P
DATE DRILLED 12-7-73
JOB NO. CH 2920

LAW ENGINEERING TESTING CO.

Page 139 of 298

		609.4			
DEPTH FT.	DESCRIPTION	CORE % & TIME SIZE MIN.	ELEV.	REMARKS	% R.Q.D.
0	Rotary Wash Drilled With Carbide Fishtail To 56.8 ft.		604.4		
			599.4	N=15 Stiff Pink And Tan Fine To Medium Sandy Silt	
			594.4		
			589.4	N=20 Very Stiff Pink And Tan Fine To Medium Sandy Silt	
			584.4		
			579.4	N=24 Very Stiff Pinkish-Gray Fine To Medium Sandy Silt	
			574.4		
40.0			569.4	Hard Tannish-Gray Fine To Medium Sandy Silt N=31	

BORING AND SAMPLING MEETS ASTM D-1886
CORE DRILLING MEETS ASTM D-8118
PENETRATION IS THE NUMBER OF BLOWS OF 140 LB. HAMMER
FALLING 30 IN. REQUIRED TO DRIVE 1-1/4 IN. I.D. SAMPLER 1 FT.
UNDISTURBED SAMPLE WATER TABLE, 24 HR.
ROCK CORE RECOVERY WATER TABLE, 1 HR.
N - STANDARD PENETRATION LOSS OF DRILLING WATER
R.Q.D. ROCK QUALITY DESIGNATION

Page 1 of 2

TEST BORING RECORD

BORING NO. B-142P
DATE DRILLED 12-4-73
JOB NO. CH 2920

LAW ENGINEERING TESTING CO.

Appendix 2BB, Revision 1

DEPTH FT.	DESCRIPTION	CORE NO. & TIME SIZE MIN.	ELEV.	REMARKS	% R.Q.D.
40.0	Rotary Wash Drilled With Carbide Fishtail To 48.0 ft.		552.8		
48.0	Hard To Very Hard Medium Light Gray Mafic Gneiss	NX 80	547.8	Carbide Bit Refusal At 48.0 ft.	58
54.6	Hard Medium Light Gray Mafic Gneiss	NX 82	542.8	Top Of Continuous Rock At 54.6 ft. 48.0 ft to 54.6 ft. Moderate To Slight Weathering. Close Joints, Many Iron Stained - Steep Dip. Very Close Healed And Slightly Leached Joints - Low To Steep Dip	49
65.1	Hard To Very Hard Light Bluish Gray Felsic Gneiss	NX 100	537.8	Soft, Severely Weathered Zone (51.5 to 52.5 ft.) 54.6 ft to 75.3 ft.: Slight To Very Slight Weathering. Very Close Healed Joints - Low To Steep Dip. Quartz - Calcite Veins And Joint Fillings Throughout.	100
75.3	Coring Terminated At 75.3 ft. No Drilling Water Loss	NX 100	527.8	Slickensided Surface - Medium Dip (60.2 ft.) Irregular Quartz - Calcite - Chlorite Zones (60.2 ft - 60.6 ft.) Schistose Zone With Calcite, Chlorite And Epidote At Contact (65.1 ft.) 3-Inch Medium Dip Schistose Zone (68.0 ft.) Mafic Gneiss (68.2 ft to 68.8 ft.) Close, Medium Dip, Very Thin Schistose Zones (68.8 ft to 75.3 ft.)	100
			522.8		

DEPTH FT.	DESCRIPTION	CORE NO. & TIME SIZE MIN.	ELEV.	REMARKS	% R.Q.D.
0	Rotary Wash Drilled With Carbide Fishtail To 56.8 ft.		604.4		
			599.4	N=15 Silt Pink And Tan Fine To Medium Sandy Silt	
			594.4		
			589.4	N=20 Very Stiff Pink And Tan Fine To Medium Sandy Silt	
			584.4		
			579.4	N=24 Very Stiff Pinkish-Gray Fine To Medium Sandy Silt	
			574.4		
40.0			569.4	Hard Tannish-Gray Fine To Medium Sandy Silt	

BORING AND SAMPLING MEETS ASTM D-1855
CORE DRILLING MEETS ASTM D-1511
PENETRATION IS THE NUMBER OF BLOWS OF 140 LB. HAMMER
FALLING 30 IN. REQUIRED TO DRIVE 1.4 IN. I.D. SAMPLER 1 FT.

UNDISTURBED SAMPLE WATER TABLE, 24 HR.
ROCK CORE RECOVERY WATER TABLE, 1 HR.
N - STANDARD PENETRATION LOSS OF DRILLING WATER
R.Q.D. ROCK QUALITY DESIGNATION

TEST BORING RECORD

BORING NO. B-141P
DATE DRILLED 12-7-73
JOB NO. CH 2920

LAW ENGINEERING TESTING CO.

TEST BORING RECORD

BORING AND SAMPLING MEETS ASTM D-1855
CORE DRILLING MEETS ASTM D-1511
PENETRATION IS THE NUMBER OF BLOWS OF 140 LB. HAMMER
FALLING 30 IN. REQUIRED TO DRIVE 1.4 IN. I.D. SAMPLER 1 FT.

UNDISTURBED SAMPLE WATER TABLE, 24 HR.
ROCK CORE RECOVERY WATER TABLE, 1 HR.
N - STANDARD PENETRATION LOSS OF DRILLING WATER
R.Q.D. ROCK QUALITY DESIGNATION

BORING NO. B-142P
DATE DRILLED 12-4-73
JOB NO. CH 2920

LAW ENGINEERING TESTING CO.

DEPTH FT.	DESCRIPTION	CORE % & TIME SIZE MIN.	ELEV.	REMARKS	% R.Q.D.
40.0	Rotary Wash Drilled With Carbide Fishtail To 56.8 ft.		569.4		
			564.4		
49.4	Partially Weathered Rock		559.4	N=80/9" Partially Weathered Rock That Becomes Tannish Gray To Light Gray Very Silty Fine To Medium Sand When Sampled	
			554.4		
56.8	Hard To Very Hard Light Bluish Gray Felsic Gneiss	NX 100		Carbide Bit Refusal And Top Of Continuous Rock At 56.8 ft.	100
		NX 95	549.4	56.8 ft to 79.0 ft.: Slight Weathering. Very Close To Close Healed And Rarely Leached Joints - Low To Steep Dip.	95
			544.4	Moderately Hard, Moderately Weathered Zone (58.3 ft to 59.3 ft.)	
		NX 100	539.4	Moderately Hard, Moderately Weathered Zone (63.8 ft - 64.5 ft.) Schistose (58.0 ft to 59.2 ft.) Close Quartz And Calcite Filled Joints - Steep Dip (75.6 ft - 79.0 ft.)	100
		NX 100	534.4		100
79.0	Coring Terminated At 79.0 ft. *		529.4		

BORING AND SAMPLING MEETS ASTM D-1586 - Stabilized Groundwater At 41.8 ft.
CORE DRILLING MEETS ASTM D-5113
No Drilling Water Loss

PENETRATION IS THE NUMBER OF BLOWS OF 140 LB. HAMMER
FALLING 30 IN. REQUIRED TO DRIVE 1-4 IN. I.D. SAMPLER 1 FT.

UNDISTURBED SAMPLE WATER TABLE, 24 HR.

ROCK CORE RECOVERY WATER TABLE, 1 HR.

N = STANDARD PENETRATION LOSS OF DRILLING WATER

R.Q.D. ROCK QUALITY DESIGNATION

ROCK JOINT:

L = LOW DIP 0°-20°

M = MED. DIP 30°-40°

S = STEEP DIP 50°-90°

TEST BORING RECORD

BORING NO. B-142P

DATE DRILLED 12-4-73

JOB NO. CH 2920

LAW ENGINEERING TESTING CO.

DEPTH FT.	DESCRIPTION	CORE % & TIME SIZE MIN.	ELEV.	REMARKS	% R.Q.D.
0	Rotary Wash-Drilled With 6" Carbide Fishtail To 41.6 ft.		604.6		
			599.6	N=15 Stiff Tannish Orange Slightly Clayey Silt	
			594.6		
			589.6	N=8 Firm Yellowish-Tan Micaceous Silt	
			584.6		
			579.6	N=23 Very Stiff Yellowish-Tan Micaceous Silt	
			574.6		
			569.6	N=69 Very Dense Gray-Brown Silty Fine To Coarse Sand	
40.0			564.6		

BORING AND SAMPLING MEETS ASTM D-1586

CORE DRILLING MEETS ASTM D-5113

PENETRATION IS THE NUMBER OF BLOWS OF 140 LB. HAMMER
FALLING 30 IN. REQUIRED TO DRIVE 1-4 IN. I.D. SAMPLER 1 FT.

UNDISTURBED SAMPLE WATER TABLE, 24 HR.

ROCK CORE RECOVERY WATER TABLE, 1 HR.

N = STANDARD PENETRATION LOSS OF DRILLING WATER

R.Q.D. ROCK QUALITY DESIGNATION

ROCK JOINT:

L = LOW DIP 0°-20°

M = MED. DIP 30°-40°

S = STEEP DIP 50°-90°

TEST BORING RECORD

BORING NO. B-143P

DATE DRILLED 12-3-73

JOB NO. CH 2920

LAW ENGINEERING TESTING CO.

DEPTH FT.	DESCRIPTION	CORE NO. & TIME SIZE MIN.	ELEV.	REMARKS	% R.Q.D.
40.0	Rotary Wash Drilled With Carbide Fishtail To 56.8 ft.		569.4		
			564.4		
49.4	Partially Weathered Rock		559.4	N=80/9" Partially Weathered Rock That Becomes Tannish Gray To Light Gray Very Silty Fine To Medium Sand When Sampled	
			554.4		
56.8	Hard To Very Hard Light Bluish Gray Felsic Gneiss	NX 100		Carbide Bit Refusal And Top Of Continuous Rock At 56.8 ft.	100
		NX 95	549.4	56.8 ft to 79.0 ft.: Slight Weathering. Very Close To Close Healed And Rarely Leached Joints - Low To Steep Dip,	95
			544.4	Moderately Hard, Moderately Weathered Zone (58.3 ft to 59.3 ft.)	
			539.4	Moderately Hard, Moderately Weathered Zone (63.8 ft - 64.5 ft.) Schistose (58.0 ft to 59.2 ft.) Close Quartz And Calcite Filled Joints - Steep Dip (75.6 ft - 79.0 ft.)	100
		NX 100	534.4		100
79.0	Coring Terminated At 79.0 ft. *		529.4		

BORING AND SAMPLING MEETS ASTM D-1586 - Stabilized Groundwater At 41.8 ft.
CORE DRILLING MEETS ASTM D-8113
No Drilling Water Loss

PENETRATION IS THE NUMBER OF BLOWS OF 140 LB. HAMMER
FALLING 30 IN. REQUIRED TO DRIVE 1-4 IN. I.D. SAMPLER 1 FT.

UNDISTURBED SAMPLE WATER TABLE, 24 HR.

ROCK CORE RECOVERY WATER TABLE, 1 HR.

STANDARD PENETRATION LOSS OF DRILLING WATER

R.Q.D. ROCK QUALITY DESIGNATION

ROCK JOINT:

L = LOW DIP 0°-30°

M = MED. DIP 30°-60°

S = STEEP DIP 60°-90°

TEST BORING RECORD

BORING NO. B-142P

DATE DRILLED 12-4-73

JOB NO. CH 2920

LAW ENGINEERING TESTING CO.

DEPTH FT.	DESCRIPTION	CORE NO. & TIME SIZE MIN.	ELEV.	REMARKS	% R.Q.D.
0	Rotary Wash-Drilled With 6" Carbide Fishtail To 41.6 ft.		604.6		
			599.6	N=15 Stiff Tannish Orange Slightly Clayey Silt	
			594.6		
			589.6	N=8 Firm Yellowish-Tan Micaceous Silt	
			584.6		
			579.6	N=23 Very Stiff Yellowish-Tan Micaceous Silt	
			574.6		
			569.6	N=69 Very Dense Gray-Brown Silty Fine To Coarse Sand	
40.0			564.6		

BORING AND SAMPLING MEETS ASTM D-1586

CORE DRILLING MEETS ASTM D-8113

PENETRATION IS THE NUMBER OF BLOWS OF 140 LB. HAMMER
FALLING 30 IN. REQUIRED TO DRIVE 1-4 IN. I.D. SAMPLER 1 FT.

UNDISTURBED SAMPLE WATER TABLE, 24 HR.

ROCK CORE RECOVERY WATER TABLE, 1 HR.

STANDARD PENETRATION LOSS OF DRILLING WATER

R.Q.D. ROCK QUALITY DESIGNATION

ROCK JOINT:

L = LOW DIP 0°-30°

M = MED. DIP 30°-60°

S = STEEP DIP 60°-90°

TEST BORING RECORD

BORING NO. B-143P

DATE DRILLED 12-3-73

JOB NO. CH 2920

LAW ENGINEERING TESTING CO.

80.0
 BORING AND SAMPLING MEETS ASTM D-1585
 CORE DRILLING MEETS ASTM D-1511
 PENETRATION IS THE NUMBER OF BLOWS OF 140 LB. HAMMER
 FALLING 30 IN. REQUIRED TO DRIVE 1-6 IN. I.D. SAMPLER 1 FT.
 UNDISTURBED SAMPLE WATER TABLE. 84 MR.
 107.5 ROCK CORE RECOVERY WATER TABLE. 1 MR.
 N. STANDARD PENETRATION LOSS OF DRILLING WATER
 R.Q.D. ROCK QUALITY DESIGNATION

TEST BORING RECORD

BORING NO. B-143P
DATE DRILLED 12-3-73
JOB NO. CH 2920

LAW ENGINEERING TESTING CO.

BORING AND SAMPLING MEETS ASTM D-1288
CORE DRILLING MEETS ASTM D-2113
PENETRATION IS THE NUMBER OF BLOWS OF 140 LB. HAMMER
FALLING 30 IN. REQUIRED TO DRIVE 1-4 IN. I.D. SAMPLER 1 FT.
UNDISTURBED SAMPLE WATER TABLE 34 HR.
ROCK CORE RECOVERY WATER TABLE 1 HR.
N. STANDARD PENETRATION LOSS OF DRILLING WATER
R.O.D. ROCK QUALITY DESIGNATION

TEST BORING RECORD

WORKING NO. B-143P
DATE DRILLED 12-3-73
JOB NO. CH 2920

LAW ENGINEERING TESTING CO

DEPTH PT.	DESCRIPTION	CORE % & TIME SIZE MIN.	531.0 ELEV.	REMARKS	N O.D.
80.0	Moderately Hard To Hard Light Bluish Gray And Light Gray Felsic Gneiss	NX 100		73.0 ft to 101.5 ft. Moderate Weathering. Moderately Close Joints - Low To Steep Dip. Close And Very Close Healed And Slightly Leached Joints - Low To Steep Dip.	86
			526.0		
		NX 100		W" Quartz Vein - Medium Dip (74.7 ft) Scattered Xenoliths Of Mafic Gneiss (73.0 ft - 86.5 ft.)	95
			521.0	Schistose Zone (85.6 ft.) Leached Quartz And Epidote Coated Schistose Zone - Steeply Dipping (88.6 ft - 89.6 ft.)	
		NX 100		Schistose Zone (93.2 ft - 95.0 ft.) Severely Leached Filled Joints: 92.1 ft. 93.5 ft to 94.8 ft. 95.5 ft.	97
			516.0		
		NX 98		101.5 ft to 118.2 ft. Slight To Very Slight Weathering. Close To Very Close Healed Joints - Low To Steep Dip.	98
			511.0		
103.3	Hard Medium Gray Mafic Gneiss		506.0	Numerous Calcite Rich Zones And Stringers (103.3 ft - 109.3 ft.) Steep Brecciated Contacts Between Mafic And Felsic Gneiss (103.3 And 109.3 ft.)	
			501.0	Pegmatitic Zone With Quartz, Calcite, Muscovite And Pyrite (106.9 ft to 107.3 ft.) Interfingering Mafic Gneiss (110.0 ft to 111.0 ft.)	
109.3	Very Hard Light Bluish Gray Felsic Gneiss	NX 98		Scattered Schistose Zones (111.0 ft. to 118.2 ft.) 1/2 Inch Quartz Vein (117.9 ft.)	98
			496.0		
118.2	Coring Terminated At 118.2 ft. Groundwater At 19.9 ft. At 24 Hours *				

BORING AND SAMPLING MEETS ASTM D-1586 * No Drilling Water Loss

CORE DRILLING MEETS ASTM D-4118

PENETRATION IS THE NUMBER OF BLOWS OF 140 LB. HAMMER
FALLING 30 IN. REQUIRED TO DRIVE 1-4 IN. I.D. SAMPLER 1 FT.

UNDISTURBED SAMPLE WATER TABLE, 24 HR.

ROCK CORE RECOVERY WATER TABLE, 1 HR.

N = STANDARD PENETRATION LOSS OF DRILLING WATER

R.Q.D. ROCK QUALITY DESIGNATION

ROCK JOINT:

L = LOW DIP 0-30°

M = MED. DIP 30°-60°

S = STEEP DIP 60°-90°

Page 3 of 3

TEST BORING RECORD

BORING NO. B-144P

DATE DRILLED 11-27-73

JOB NO. CH 2920

LAW ENGINEERING TESTING CO.

Page 144 of 298

DEPTH PT.	DESCRIPTION	CORE % & TIME SIZE MIN.	615.8 ELEV.	REMARKS	N O.D.
0					
			610.8	N=20 Very Stiff Brown Red Micaceous Fine To Medium Sandy Clayey Silt	
			605.8		
			600.8		
			595.8	N=20 Very Stiff Pink Orange Micaceous Sandy Silt	
			590.8		
			585.8		
			580.8	N=23 Firm Tan Gray Micaceous Very Silty Fine To Medium Sand	
40.0			575.8		

BORING AND SAMPLING MEETS ASTM D-1586

CORE DRILLING MEETS ASTM D-4118

PENETRATION IS THE NUMBER OF BLOWS OF 140 LB. HAMMER
FALLING 30 IN. REQUIRED TO DRIVE 1-4 IN. I.D. SAMPLER 1 FT.

UNDISTURBED SAMPLE WATER TABLE, 24 HR.

ROCK CORE RECOVERY WATER TABLE, 1 HR.

N = STANDARD PENETRATION LOSS OF DRILLING WATER

R.Q.D. ROCK QUALITY DESIGNATION

ROCK JOINT:

L = LOW DIP 0-30°

M = MED. DIP 30°-60°

S = STEEP DIP 60°-90°

Page 1 of 3

TEST BORING RECORD

BORING NO. B-144AP

DATE DRILLED 2-11-74

JOB NO. CH 2920

LAW ENGINEERING TESTING CO.

Appendix 2BB, Revision 1

DEPTH FT.	DESCRIPTION	CORE % & TIME SIZE MIN.	ELEV.	REMARKS	NO.
40.0			575.8		
47.3	Partially Weathered Rock		570.8		
			565.8	N=50/5" Partially Weathered Rock That Becomes Tan Gray Micaceous Silty Fine To Coarse Sand When Sampled	
			560.8		
			555.8		
60.9	Hard Light Gray Felsic Gneiss	NX		Carbide Bit Refusal At 60.9 ft. Very Slight Weathering (60.9 ft to 62.3 ft.)	
62.3	Moderately Hard Felsic Gneiss	54	550.8	Very Close And Close Healed Joints - Low To Steep Dip (60.9 to 98.0 ft.)	27
66.1	Hard Light Gray Mafic Gneiss	64	545.8	62.3 ft to 66.1 ft: Moderate And Moderately Severe Weathering. Very Close To Close Joints - Low To Steep Dip.	49
			540.8	66.1 ft to 69.0 ft.: Very Slight To Moderate Weathering. Close Joints - Low To Medium Dip.	
		84		Moderately Severe To Severe Weathering (69.0 ft to 73.1 ft.)	
			535.8	Top Of Continuous Rock At 73.1 ft. Slight And Very Slight Weathering (73.1 ft to 87.9 ft.)	84
80.0					

DEPTH FT.	DESCRIPTION	CORE % & TIME SIZE MIN.	ELEV.	REMARKS	NO.
80.0	Hard Light Gray Mafic Gneiss	NX 84			84
			530.8		
		93		Severe Weathering (87.9 ft to 89.4 ft.) Slight And Very Slight Weathering (89.4 ft to 98.0 ft.)	87
			525.8		
			520.8		
		100		Epidote Healed Joints (95.1 to 95.6 ft.) Very Close Joints - Moderately Severely Weathered Zone (97.3 ft to 98.0 ft.)	86
98.0	Coring Terminated At 98.0 ft. Groundwater At 32.3 ft At Time Of Boring Stabilized Groundwater At 31.9 ft. No Drilling Water Loss		515.8		

BORING AND SAMPLING MEETS ASTM D-1586
CORE DRILLING MEETS ASTM D-5112
PENETRATION IS THE NUMBER OF BLOWS OF 140 LB. HAMMER
FALLING 30 IN. REQUIRED TO DRIVE 1/4 IN. I.D. SAMPLER 1 FT.
UNDISTURBED SAMPLE WATER TABLE, 84 HR.
% ROCK CORE RECOVERY WATER TABLE, 1 HR.
N - STANDARD PENETRATION LOSS OF DRILLING WATER
R.Q.D. ROCK QUALITY DESIGNATION

Page 2 of 3 TEST BORING RECORD

BORING NO. B-144AP
DATE DRILLED 2-11-74
JOB NO. CH 2920

ROCK JOINT:
L - LOW DIP 0°-30°
M - MED. DIP 30°-60°
S - STEEP DIP 60°-90°

LAW ENGINEERING TESTING CO.

BORING AND SAMPLING MEETS ASTM D-1586
CORE DRILLING MEETS ASTM D-5112
PENETRATION IS THE NUMBER OF BLOWS OF 140 LB. HAMMER
FALLING 30 IN. REQUIRED TO DRIVE 1/4 IN. I.D. SAMPLER 1 FT.
UNDISTURBED SAMPLE WATER TABLE, 84 HR.
% ROCK CORE RECOVERY WATER TABLE, 1 HR.
N - STANDARD PENETRATION LOSS OF DRILLING WATER
R.Q.D. ROCK QUALITY DESIGNATION

Page 3 of 3 TEST BORING RECORD

BORING NO. B-144AP
DATE DRILLED 2-11-74
JOB NO. CH 2920

ROCK JOINT:
L - LOW DIP 0°-30°
M - MED. DIP 30°-60°
S - STEEP DIP 60°-90°

LAW ENGINEERING TESTING CO.

DEPTH FT.	DESCRIPTION	CORE % & TIME SIZE MIN.	ELEV.	REMARKS	R.Q.D.
0	Rotary Wash Drilled With Carbide Fishtail To 61.1 ft.		611.0		
			606.0	N=21 Very Stiff Fine To Medium Sandy Micaceous Silt	
			601.0		
			596.0	N=23 Firm Silty Slightly Micaceous Fine To Medium Sand With Small Rock Fragments	
			591.0		
			586.0	N=21 Firm Yellowish-Tan Silty Slightly Micaceous Fine To Medium Sand	
			581.0		
			576.0	N=34 Hard Yellowish-Tan Very Micaceous Silt	
40.0			571.0		

DEPTH FT.	DESCRIPTION	CORE % & TIME SIZE MIN.	ELEV.	REMARKS	R.Q.D.
40.0	Rotary Wash Drilled With Carbide Fishtail To 61.1 ft.		571.0		
44.3	Partially Weathered Rock		566.0	N=50/4" Partially Weathered Rock That Becomes Light Olive Gray Fine Sandy Micaceous Silt	
			561.0		
			556.0	N=50/0" No Recovery	
			551.0	NW Casing To 60.0 ft, Carbide Bit Refusal At 61.1 ft. 61.1 ft to 73.0 ft.: Moderate To Very Severe Weathering. Close Joints - Low To Steep Dip. Very Close Healed Joints - Low To Steep Dip.	0
61.1	Hard To Very Soft Tannish-Gray And Light Gray Felsic Gneiss	NX 21	546.0		
			541.0	Steeply Dipping Leached Pegmatite Vein Of Quartz And Muscovite (61.1 - 61.3 ft.)	42
73.0	Moderately Hard To Hard Light Bluish Gray And Light Gray Felsic Gneiss	NX 100	536.0	Top Of Continuous Rock At 73.0 ft.	85
80.0			531.0		

BORING AND SAMPLING MEETS ASTM D-1586
CORE DRILLING MEETS ASTM D-2113
PENETRATION IS THE NUMBER OF BLOWS OF 140 LB. HAMMER
FALLING 30 IN. REQUIRED TO DRIVE 1-1/4 IN. I.D. SAMPLER 1 FT.

UNDISTURBED SAMPLE WATER TABLE, 34 HR.

ROCK CORE RECOVERY WATER TABLE, 1 HR.

N - STANDARD PENETRATION LOSS OF DRILLING WATER

R.Q.D. ROCK QUALITY DESIGNATION

ROCK JOINT:

L = LOW DIP 0°-30°

M = MED. DIP 30°-60°

S = STEEP DIP 60°-90°

Page 1 of 3 TEST BORING RECORD

BORING NO. B-144P

DATE DRILLED 11-27-73

JOB NO. CH 2920

LAW ENGINEERING TESTING CO.

Page 146 of 298

BORING AND SAMPLING MEETS ASTM D-1586
CORE DRILLING MEETS ASTM D-2113
PENETRATION IS THE NUMBER OF BLOWS OF 140 LB. HAMMER
FALLING 30 IN. REQUIRED TO DRIVE 1-1/4 IN. I.D. SAMPLER 1 FT.

UNDISTURBED SAMPLE WATER TABLE, 34 HR.

ROCK CORE RECOVERY WATER TABLE, 1 HR.

N - STANDARD PENETRATION LOSS OF DRILLING WATER

R.Q.D. ROCK QUALITY DESIGNATION

ROCK JOINT:

L = LOW DIP 0°-30°

M = MED. DIP 30°-60°

S = STEEP DIP 60°-90°

Page 2 of 3 TEST BORING RECORD

BORING NO. B-144P

DATE DRILLED 11-27-73

JOB NO. CH 2920

LAW ENGINEERING TESTING CO.

Appendix 2BB, Revision 1

DEPTH FT.	DESCRIPTION	CORE % & TIME SIZE MIN.	ELEV.	REMARKS	R.O.D.
80.0	Moderately Hard To Hard Light Bluish Gray And Light Gray Felsic Gneiss	NX 100		73.0 ft to 101.5 ft. Moderate Weathering. Moderately Close Joints - Low To Steep Dip. Close And Very Close Healed And Slightly Leached Joints - Low To Steep Dip.	86
			526.0		
		NX 100		1/2" Quartz Vein - Medium Dip (74.7 ft) Scattered Xenoliths Of Mafic Gneiss (73.0 ft - 86.5 ft.)	95
			521.0	Schistose Zone (85.6 ft.)	
				Leached Quartz And Epidote Coated Schistose Zone - Steeply Dipping (88.6 ft - 89.5 ft.)	
		NX 100	516.0	Schistose Zone (93.2 ft - 95.0 ft.)	97
				Severely Leached Filled Joints: 92.1 ft. 93.5 ft to 94.8 ft. 95.5 ft.	
		NX 98	511.0	101.5 ft to 118.2 ft. Slight To Very Slight Weathering. Close To Very Close Healed Joints - Low To Steep Dip.	98
103.3	Hard Medium Gray Mafic Gneiss		506.0	Numerous Calcite Rich Zones And Stringers (103.3 ft - 109.3 ft.)	
				Steep Brecciated Contacts Between Mafic And Felsic Gneiss (103.3 And 109.3 ft.)	
109.3	Very Hard Light Bluish Gray Felsic Gneiss	NX 98	501.0	Pegmatitic Zone With Quartz, Calcite, Muscovite And Pyrite (106.9 ft to 107.3 ft.)	
				Interfingering Mafic Gneiss (110.0 ft to 111.0 ft.)	
			496.0	Scattered Schistose Zones (111.0 ft. to 118.2 ft.)	98
				1/2 Inch Quartz Vein (117.9 ft.)	
118.2	Coring Terminated At 118.2 ft. Groundwater At 19.9 ft. At 24 Hours *				

BORING AND SAMPLING MEETS ASTM D-1586 * No Drilling Water Loss

CORE DRILLING MEETS ASTM D-5115

PENETRATION IS THE NUMBER OF BLOWS OF 140 LB. HAMMER FALLING 30 IN. REQUIRED TO DRIVE 1-4 IN. I.D. SAMPLER 1 FT.

UNDISTURBED SAMPLE WATER TABLE, 24 HR.

ROCK CORE RECOVERY WATER TABLE, 1 HR.

N - STANDARD PENETRATION LOSS OF DRILLING WATER

R.Q.D. ROCK QUALITY DESIGNATION

ROCK JOINT:

L = LOW DIP 0-30°

M = MED. DIP 30°-60°

S = STEEP DIP 60°-90°

Page 3 of 3

TEST BORING RECORD

BORING NO. B-144P

DATE DRILLED 11-27-73

JOB NO. CH 2920

LAW ENGINEERING TESTING CO.

Page 147 of 298

DEPTH FT.	DESCRIPTION	CORE % & TIME SIZE MIN.	ELEV.	REMARKS	R.O.D.
0					
			610.8	N=20 Very Stiff Brown Red Micaceous Fine To Medium Sandy Clayey Silt	
			605.8		
			600.8		
			595.8	N=20 Very Stiff Pink Orange Micaceous Sandy Silt	
			590.8		
			585.8		
			580.8	N=23 Firm Tan Gray Micaceous Very Silty Fine To Medium Sand	
40.0			575.8		

BORING AND SAMPLING MEETS ASTM D-1586

CORE DRILLING MEETS ASTM D-5115

PENETRATION IS THE NUMBER OF BLOWS OF 140 LB. HAMMER FALLING 30 IN. REQUIRED TO DRIVE 1-4 IN. I.D. SAMPLER 1 FT.

UNDISTURBED SAMPLE WATER TABLE, 24 HR.

ROCK CORE RECOVERY WATER TABLE, 1 HR.

N - STANDARD PENETRATION LOSS OF DRILLING WATER

R.Q.D. ROCK QUALITY DESIGNATION

Page 1 of 3

TEST BORING RECORD

BORING NO. B-144AP

DATE DRILLED 2-11-74

JOB NO. CH 2920

LAW ENGINEERING TESTING CO.

Appendix 2BB, Revision 1

DEPTH FT.	DESCRIPTION	CORE NO. & TIME SIZE MIN. ELEV.	REMARKS	% R.Q.D.
0	Rotary Wash Drilled With Carbide Fishtail To 69.6 ft.	625.9		
		620.9	N=16 Very Stiff Tannish-Pink Fine To Medium Sandy Micaceous Silt	
		615.9		
		610.9	N=20 Very Stiff Pinkish-Tan Fine To Medium Sandy Micaceous Silt	
		605.9		
		600.9	N=21 Very Stiff Tan Fine To Medium Sandy Micaceous Silt	
		595.9		
		590.9	N=21 Very Stiff Tan Fine To Medium Sandy Micaceous Silt	
40.0		585.9		

BORING AND SAMPLING MEETS ASTM D-1586
CORE DRILLING MEETS ASTM D-5113
PENETRATION IS THE NUMBER OF BLOWS OF 140 LB. HAMMER
FALLING 30 IN. REQUIRED TO DRIVE 1-4 IN. I.D. SAMPLER 1 FT.

UNDISTURBED SAMPLE WATER TABLE, 24 HR.

ROCK CORE RECOVERY WATER TABLE, 1 HR.

N - STANDARD PENETRATION LOSS OF DRILLING WATER

R.Q.D. ROCK QUALITY DESIGNATION

ROCK JOINT.

L = LOW DIP 0-30°

M = MED. DIP 30-60°

S = STEEP DIP 60-90°

Page 1 of 3

TEST BORING RECORD

BORING NO. B-145P

DATE DRILLED 11-26-73

JOB NO. CH 2920

LAW ENGINEERING TESTING CO.

DEPTH FT.	DESCRIPTION	CORE NO. & TIME SIZE MIN. ELEV.	REMARKS	% R.Q.D.
40.0	Rotary Wash Drilled With Carbide Fishtail To 69.6 ft.	585.9		
		580.9	N=25 Very Stiff Tan Fine To Medium Sandy Micaceous Silt	
		575.9		
		570.9	N=50 Hard Tannish-Gray Fine To Medium Sandy Micaceous Silt	
		565.9		
61.0	Partially Weathered Rock	560.9	N=50/0" No Recovery	
69.6	Hard Medium Light Gray Mafic Gneiss	555.9	NW Casing To 69.0 ft; Carbide Bit Refusal At 69.6 ft.	
		550.9	L Slight Weathering (69.6 ft to 76.4 ft.) Close To Very Close Healed Joints - Low To Steep Dip (69.6 to 118.9 ft.) Vertical Joints (76.4 ft to 78.5 ft.) Moderately Severe Weathering (76.4 ft to 80.0 ft.)	67
76.4	Medium Tannish Gray Mafic Gneiss	545.9		
80.0				

BORING AND SAMPLING MEETS ASTM D-1586
CORE DRILLING MEETS ASTM D-5113
PENETRATION IS THE NUMBER OF BLOWS OF 140 LB. HAMMER
FALLING 30 IN. REQUIRED TO DRIVE 1-4 IN. I.D. SAMPLER 1 FT.

UNDISTURBED SAMPLE WATER TABLE, 24 HR.

ROCK CORE RECOVERY WATER TABLE, 1 HR.

N - STANDARD PENETRATION LOSS OF DRILLING WATER

R.Q.D. ROCK QUALITY DESIGNATION

ROCK JOINT.

L = LOW DIP 0-30°

M = MED. DIP 30-60°

S = STEEP DIP 60-90°

Page 2 of 3

TEST BORING RECORD

BORING NO. B-145P

DATE DRILLED 11-26-73

JOB NO. CH 2920

LAW ENGINEERING TESTING CO.

DEPTH FT.	DESCRIPTION	CORE % & TIME SIZE MIN.	ELEV.	REMARKS	R.Q.D.
80.0	Soft To Very Soft Light Olive Gray To Olive Gray Mafic Gneiss	NX 69		Very Severe Weathering (80.0 ft - 82.5 ft.) Slight Weathering (82.5 ft - 83.5 ft.) Moderately Severe Weathering (83.5 ft - 85.5 ft.) Very Severe Weathering - Probable Location Of Core Loss (85.5 ft - 90.6 ft.) Slight To Very Slight Weathering (90.6 ft to 92.5 ft.) Moderate To Moderately Severe Weathering (92.5 ft to 96.1 ft.) Very Severe Weathering (97.0 ft. - 97.5 ft.) Close To Moderately Close Quartz- Calcite Filled Joints And Stringers (95.6 to 118.9 ft.) Top Of Continuous Rock At 97.5 ft. 97.5 ft to 118.9 ft.: Slight To Very Slight Weathering. Joints Indeterminant Above 97.5 ft.	6
90.6	Hard Medium Light Gray Mafic Gneiss		540.9		
92.5	Medium To Soft Yellowish Gray To Very Light Gray Felsic Gneiss	NX 87	535.9		46
95.6	Hard Medium Light Gray Mafic Gneiss		530.9		
			525.9		
		NX 100	520.9		100
			515.9		
		NX 100	510.9		100
118.9	Coring Terminated At 118.9 ft. *		505.9		

BORING AND SAMPLING MEETS ASTM D-1586 * Groundwater At 38.1 ft At 24 Hours
CORE DRILLING MEETS ASTM D-2113 Drilling Water Loss At 79.7 ft.
PENETRATION IS THE NUMBER OF BLOWS OF 140 LB. HAMMER
FALLING 30 IN. REQUIRED TO DRIVE 1-4 IN. I.D. SAMPLER 1 FT.

UNDISTURBED SAMPLE WATER TABLE, 24 HR.

ROCK CORE RECOVERY WATER TABLE, 1 HR.

N - STANDARD PENETRATION LOSS OF DRILLING WATER

R.Q.D. ROCK QUALITY DESIGNATION

ROCK JOINT:

L = LOW DIP 0°-30°

M = MED. DIP 30°-60°

S = STEEP DIP 60°-90°

BORING NO. B-145P

DATE DRILLED 11-26-73

JOB NO. CH 2920

LAW ENGINEERING TESTING CO.

TEST BORING RECORD

DEPTH FT.	DESCRIPTION	CORE % & TIME SIZE MIN.	ELEV.	REMARKS	R.Q.D.
0	Rotary Wash Drilled With Carbide Fishtail To 62.0 ft.				
			614.8		
			609.8	N=24 Very Stiff Tan-Brown Micaceous Silt	
			604.8		
			599.8	N=22 Very Stiff Tan Fine To Medium Sandy Micaceous Silt	
			594.8		
			589.8	N=29 Very Stiff Tan Fine To Medium Sandy Very Slightly Clayey Micaceous Silt	
			584.8		
40.0			579.8	Dense Tan Very Silty Micaceous Fine To Medium Sand N=33	

BORING AND SAMPLING MEETS ASTM D-1586
CORE DRILLING MEETS ASTM D-2113
PENETRATION IS THE NUMBER OF BLOWS OF 140 LB. HAMMER
FALLING 30 IN. REQUIRED TO DRIVE 1-4 IN. I.D. SAMPLER 1 FT.

UNDISTURBED SAMPLE WATER TABLE, 24 HR.

ROCK CORE RECOVERY WATER TABLE, 1 HR.

N - STANDARD PENETRATION LOSS OF DRILLING WATER

R.Q.D. ROCK QUALITY DESIGNATION

BORING NO. B-146P

DATE DRILLED 11-26-73

JOB NO. CH 2920

LAW ENGINEERING TESTING CO.

TEST BORING RECORD

DEPTH FT.	DESCRIPTION	CORE % & TIME SIZE MIN.	ELEV.	REMARKS	R.Q.D.
80.0	Soft To Very Soft Light Olive Gray To Olive Gray Mafic Gneiss	NX 69	545.9	Very Severe Weathering (80.0 ft - 82.5 ft.) Slight Weathering (82.5 ft - 83.5 ft.) Moderately Severe Weathering (83.5 ft - 85.5 ft.) Very Severe Weathering - Probable Location Of Core Loss (85.5 ft - 90.6 ft.) Slight To Very Slight Weathering (90.6 ft to 92.5 ft.) Moderate To Moderately Severe Weathering (92.5 ft to 95.1 ft.) Very Severe Weathering (97.0 ft. - 97.5 ft.) Close To Moderately Close Quartz- Calcite Filled Joints And Stringers (95.6 to 118.9 ft.) Top Of Continuous Rock At 97.5 ft. 97.5 ft to 118.9 ft.: Slight To Very Slight Weathering. Joints Indeterminant Above 97.5 ft.	6
90.6	Hard Medium Light Gray Mafic Gneiss	NX 87	540.9		46
92.5	Medium To Soft Yellowish Gray To Very Light Gray Felsic Gneiss		535.9		
95.6	Hard Medium Light Gray Mafic Gneiss		530.9		
		NX 100	525.9		100
			520.9		
		NX 100	515.9		100
			510.9		
118.9	Coring Terminated At 118.9 ft. *		505.9		

BORING AND SAMPLING MEETS ASTM D-1586 * Groundwater At 38.1 ft At 24 Hours
CORE DRILLING MEETS ASTM D-2113 Drilling Water Loss At 79.7 ft.
PENETRATION IS THE NUMBER OF BLOWS OF 140 LB. HAMMER
FALLING 30 IN. REQUIRED TO DRIVE 1-4 IN. I.D. SAMPLER 1 FT.

UNDISTURBED SAMPLE WATER TABLE, 24 HR.

ROCK CORE RECOVERY WATER TABLE, 1 HR.

N - STANDARD PENETRATION LOSS OF DRILLING WATER

R.Q.D. ROCK QUALITY DESIGNATION

ROCK JOINT:

L = LOW DIP 0°-30°

M = MED. DIP 30°-60°

S = STEEP DIP 60°-90°

TEST BORING RECORD

BORING NO. B-145P

DATE DRILLED 11-26-73

JOB NO. CH 2920

LAW ENGINEERING TESTING CO.

DEPTH FT.	DESCRIPTION	CORE % & TIME SIZE MIN.	ELEV.	REMARKS	R.Q.D.
0	Rotary Wash Drilled With Carbide Fishtail To 62.0 ft.		619.8		
			614.8		
			609.8	N=24 Very Stiff Tan-Brown Micaceous Silt	
			604.8		
			599.8	N=22 Very Stiff Tan Fine To Medium Sandy Micaceous Silt	
			594.8		
			589.8	N=29 Very Stiff Tan Fine To Medium Sandy Very Slightly Clayey Micaceous Silt	
			584.8		
40.0			579.8	Dense Tan Very Silty Micaceous Fine To Medium Sand N=33	

BORING AND SAMPLING MEETS ASTM D-1586
CORE DRILLING MEETS ASTM D-2113
PENETRATION IS THE NUMBER OF BLOWS OF 140 LB. HAMMER
FALLING 30 IN. REQUIRED TO DRIVE 1-4 IN. I.D. SAMPLER 1 FT.

UNDISTURBED SAMPLE WATER TABLE, 24 HR.

ROCK CORE RECOVERY WATER TABLE, 1 HR.

N - STANDARD PENETRATION LOSS OF DRILLING WATER

R.Q.D. ROCK QUALITY DESIGNATION

TEST BORING RECORD

BORING NO. B-146P

DATE DRILLED 11-26-73

JOB NO. CH 2920

LAW ENGINEERING TESTING CO.

DEPTH FT.	DESCRIPTION	CORE % & TIME SIZE MIN.	ELEV.	REMARKS	R.Q.D.
40.0	Rotary Wash Drilled With Carbide Fishtail To 62.0 ft.		579.8		
			574.8		
47.0	Partially Weathered Rock		569.8	N=50/6" Partially Weathered Rock That Becomes Tan Silty Micaceous Fine To Coarse Sand When Sampled	
			564.8		
			559.8	N=50/2" Dense Tan Silty Micaceous Fine To Coarse Sand	
62.0	Moderately Hard To Medium Light Gray Felsic Gneiss	NQ 70	554.8	Carbide Bit Refusal At 62.0 ft. N W Casing To 67.0 ft. Cored To 104.0 ft With NQ Wire Line. 62.0 ft to 84.7 ft.: Moderately Severe To Severe Weathering. Close To Very Close Joints - Low To Steep Dip. Very Close Healed Joints - Low To Steep Dip.	50
		NQ 67	549.8		14
		NQ 51	544.8		0
80.0			539.8		

DEPTH FT.	DESCRIPTION	CORE % & TIME SIZE MIN.	ELEV.	REMARKS	R.Q.D.
80.0	Very Soft To Medium Very Light Gray Felsic Gneiss	NQ 51			0
84.7	Hard To Very Hard Light Bluish Gray Felsic Gneiss	NQ 96	534.8	Top Of Continuous Rock At 84.7 ft. 84.7 ft to 104.0 ft.: Slight To Very Slight Weathering. Very Close To Close Healed Joints - Low To Steep Dip. Scattered Very Thin Schistose Zones With Calcite.	96
			529.8		
			524.8	1/4 Inch, Vertical Quartz Vein (85.0 ft.) 1 Inch, Steep Dip Leached Quartz Vein (93.9 ft.)	100
		NQ 100	519.8		
104.0	Coring Terminated At 104.0 ft. Stabilized Groundwater At 29.6 ft. Drilling Water Loss At 87.0 ft.		514.8		

BORING AND SAMPLING MEETS ASTM D-1586
CORE DRILLING MEETS ASTM D-2113
PENETRATION IS THE NUMBER OF BLOWS OF 140 LB. HAMMER
FALLING 30 IN. REQUIRED TO DRIVE 1-4 IN. I.D. SAMPLER 1 FT.

UNDISTURBED SAMPLE WATER TABLE, 24 HR.
ROCK CORE RECOVERY WATER TABLE, 1 HR.
N - STANDARD PENETRATION LOSS OF DRILLING WATER
R.Q.D. ROCK QUALITY DESIGNATION

Page 2 of 3 TEST BORING RECORD

BORING NO. B-146P
DATE DRILLED 11-26-73
JOB NO. CH 2920
LAW ENGINEERING TESTING CO.

ROCK JOINT:
L = LOW DIP 0°-30°
M = MED. DIP 30°-45°
S = STEEP DIP 45°-90°

BORING AND SAMPLING MEETS ASTM D-1586
CORE DRILLING MEETS ASTM D-2113
PENETRATION IS THE NUMBER OF BLOWS OF 140 LB. HAMMER
FALLING 30 IN. REQUIRED TO DRIVE 1-4 IN. I.D. SAMPLER 1 FT.

UNDISTURBED SAMPLE WATER TABLE, 24 HR.
ROCK CORE RECOVERY WATER TABLE, 1 HR.
N - STANDARD PENETRATION LOSS OF DRILLING WATER
R.Q.D. ROCK QUALITY DESIGNATION

Page 3 of 3 TEST BORING RECORD

BORING NO. B-146P
DATE DRILLED 11-26-73
JOB NO. CH 2920
LAW ENGINEERING TESTING CO.

ROCK JOINT:
L = LOW DIP 0°-30°
M = MED. DIP 30°-45°
S = STEEP DIP 45°-90°

DEPTH FT.	DESCRIPTION	CORE % & TIME SIZE MIN. ELEV.	REMARKS	R.Q.D.
0	Rotary Wash Drilled With Carbide Fishtail To 57.0 ft.			
613.3	N=34	Hard Red-Brown Fine To Medium Sandy Slightly Micaceous Silt With Small Quartz Fragments		
608.3	N=23	Very Stiff Tannish-Brown And Light Gray Fine To Medium Sandy Micaceous Silt		
603.3				
598.3	N=28	Firm Tannish Brown And Light Gray Very Silty Micaceous Fine To Medium Sand		
593.3				
588.3	N=35	Hard Tannish-Gray Fine To Medium Sandy Very Micaceous Silt		
583.3				
578.3	N=50/6"	Partially Weathered Rock That Becomes Tannish Gray Fine To Medium Sandy Very Micaceous *		
38.8	Partially Weathered Rock			

BORING AND SAMPLING MEETS ASTM D-1586
CORE DRILLING MEETS ASTM D-3115
PENETRATION IS THE NUMBER OF BLOWS OF 140 LB. HAMMER
FALLING 30 IN. REQUIRED TO DRIVE 1-4 IN. I.D. SAMPLER 1 FT.

UNDISTURBED SAMPLE WATER TABLE, 24 HR.

ROCK CORE RECOVERY WATER TABLE, 1 HR.

STANDARD PENETRATION LOSS OF DRILLING WATER

R.Q.D. ROCK QUALITY DESIGNATION

ROCK JOINT:

LOW DIP 0-30°

MED. DIP 30°-60°

STEEP DIP 60°-90°

TEST BORING RECORD

BORING NO. B-147P

DATE DRILLED 11-30-73

JOB NO. CH 2920

LAW ENGINEERING TESTING CO.

Page 1 of 2

Page 152 of 298

DEPTH FT.	DESCRIPTION	CORE % & TIME SIZE MIN. ELEV.	REMARKS	R.Q.D.
40.0	Partially Weathered Rock			
57.0	Hard To Very Hard Light Bluish Gray Felsic Gneiss	NX 100	Carbide Bit Refusal And Top Of Continuous Rock At 57.0 ft. 57.0 ft to 78.0 ft.: Very Slight Weathering. Close Healed Joints - Low To Steep Dip. Close Leached Joints - Medium To Steep Dip (57.0 ft. to 58.2 ft.)	100
77.0	Hard Medium Light Gray Mafic Gneiss	NX 100	Leached Steep Dip Quartz Veinlet (71.8 ft.)	100
78.0	Coring Terminated At 78.0 ft. Stabilized Groundwater At 18.3 ft. *		Numerous Calcite Zones And Veinlets (77.0 ft. to 78.0 ft.)	

BORING AND SAMPLING MEETS ASTM D-1586 * No Drilling Water Loss
CORE DRILLING MEETS ASTM D-3115
PENETRATION IS THE NUMBER OF BLOWS OF 140 LB. HAMMER
FALLING 30 IN. REQUIRED TO DRIVE 1-4 IN. I.D. SAMPLER 1 FT.

UNDISTURBED SAMPLE WATER TABLE, 24 HR.

ROCK CORE RECOVERY WATER TABLE, 1 HR.

STANDARD PENETRATION LOSS OF DRILLING WATER

R.Q.D. ROCK QUALITY DESIGNATION

ROCK JOINT:

LOW DIP 0-30°

MED. DIP 30°-60°

STEEP DIP 60°-90°

Page 2 of 2

TEST BORING RECORD

BORING NO. B-147P

DATE DRILLED 11-30-73

JOB NO. CH 2920

LAW ENGINEERING TESTING CO.

Appendix 2BB, Revision 1

DEPTH FT.	DESCRIPTION	CORE % & TIME SIZE MIN. ELEV.	REMARKS	% R.Q.D.
0	Rotary Wash Drilled With Carbide Fishtail To 115.0 ft.	673.4		
		668.4	N=11 Stiff Brown Slightly Clayey Slightly Micaceous Silt	
		663.4		
		658.4	N=25 Very Stiff Tan And Pink Fine To Medium Sandy Micaceous Silt	
		653.4		
		648.4	N=34 Hard Tan And Pink Fine To Medium Sandy Micaceous Silt With Some Rock Fragments	
		643.4		
		638.4	N=32 Hard Reddish Brown Fine Sandy Micaceous Silt With Some Small Rock Fragments	
40.0		633.4		

BORING AND SAMPLING MEETS ASTM D-1586
CORE DRILLING MEETS ASTM D-3115
PENETRATION IS THE NUMBER OF BLOWS OF 140 LB. HAMMER FALLING 30 IN. REQUIRED TO DRIVE 1-4 IN. I.D. SAMPLER 1 FT.

Page 1 of 4

TEST BORING RECORD

BORING NO. B-148P
DATE DRILLED 11-22-73
JOB NO. CH 2020

LAW ENGINEERING TESTING CO.

UNDISTURBED SAMPLE WATER TABLE, 24 HR.
ROCK JOINT:
L = LOW DIP 0-30°
M = MED. DIP 30-60°
S = STEEP DIP 60-90°
N = STANDARD PENETRATION LOSS OF DRILLING WATER
R.Q.D. ROCK QUALITY DESIGNATION

DEPTH FT.	DESCRIPTION	CORE % & TIME SIZE MIN. ELEV.	REMARKS	% R.Q.D.
40.0	Rotary Wash Drilled With Carbide Fishtail To 115.0 ft.	633.4		
		628.4	N=73/11" Hard Tan-Brown Fine Sandy Slightly Micaceous Silt With Small Rock Fragments	
		623.4		
		618.4		
		613.4	N=45 Dense Tannish - Light Gray Very Silty Micaceous Fine To Medium Sand	
		608.4		
		603.4		
		598.4	N=60 Very Dense Tannish - Light Gray Very Silty Micaceous Fine To Medium Sand	
80.0		593.4		

BORING AND SAMPLING MEETS ASTM D-1586
CORE DRILLING MEETS ASTM D-3115
PENETRATION IS THE NUMBER OF BLOWS OF 140 LB. HAMMER FALLING 30 IN. REQUIRED TO DRIVE 1-4 IN. I.D. SAMPLER 1 FT.

Page 2 of 4

TEST BORING RECORD

BORING NO. B-148P
DATE DRILLED 11-22-73
JOB NO. CH 2020

LAW ENGINEERING TESTING CO.

UNDISTURBED SAMPLE WATER TABLE, 24 HR.
ROCK JOINT:
L = LOW DIP 0-30°
M = MED. DIP 30-60°
S = STEEP DIP 60-90°
N = STANDARD PENETRATION LOSS OF DRILLING WATER
R.Q.D. ROCK QUALITY DESIGNATION

DEPTH FT.	DESCRIPTION	CORE % & TIME SIZE MIN.	ELEV.	REMARKS	R.Q.D.
80.0			593.4		
			588.4		
89.0	Partially Weathered Rock		583.4	N=50/5" Partially Weathered Rock That Becomes Tannish Light-Gray Silty Micaceous Fine To Coarse Sand	
			578.4		
			573.4		
			568.4	N=50/0" No Recovery	
			563.4		
115.0	Hard To Very Hard Light Bluish Gray Felsic Gneiss.	NX 100 NX 100	558.4	Carbide Bit Refusal At 115.0 ft. Top Of Continuous Rock At 115.2 ft.	100
120.0			553.4		71

DEPTH FT.	DESCRIPTION	CORE % & TIME SIZE MIN.	ELEV.	REMARKS	R.Q.D.
120.0	Hard To Very Hard Light Bluish Gray Felsic Gneiss	NX 98		115.0 ft to 152.2 ft. Slight To Very Slight Weathering. Close To Very Close Healed Joints - Rarely Leached - Low To Steep Dip.	77
			548.4		
		NX 100	543.4	Low Dip Quartz Vein (125.4 ft.) Steep Dip Quartz Vein With Leached Contacts (128.7 ft.)	95
			538.4		
		NX 99	533.4		73
			528.4	Moderately Hard, Moderately Weathered Zone (142.2 ft - 142.7 ft.)	
		NX 99	523.4	Near Vertical Quartz Stringer (151.8 ft.)	91
152.2	Coring Terminated At 152.2 ft. Groundwater At 73.0 ft on 11-26-73 No Drilling Water Loss				

BORING AND SAMPLING MEETS ASTM D-1586
CORE DRILLING MEETS ASTM D-5113
PENETRATION IS THE NUMBER OF BLOWS OF 140 LB. HAMMER
FALLING 30 IN. REQUIRED TO DRIVE 1.4 IN. I.D. SAMPLER 1 FT.

UNDISTURBED SAMPLE WATER TABLE, 24 HR.
ROCK CORE RECOVERY WATER TABLE, 1 HR.
N - STANDARD PENETRATION LOSS OF DRILLING WATER
R.Q.D. ROCK QUALITY DESIGNATION

ROCK JOINT:
L = LOW DIP 0°-30°
M = MED. DIP 30°-60°
S = STEEP DIP 60°-90°

Page 3 of 4
TEST BORING RECORD
BORING NO. 8-148P
DATE DRILLED 11-22-73
JOB NO. CH 2920
LAW ENGINEERING TESTING CO.

Page 154 of 298

BORING AND SAMPLING MEETS ASTM D-1586
CORE DRILLING MEETS ASTM D-5113
PENETRATION IS THE NUMBER OF BLOWS OF 140 LB. HAMMER
FALLING 30 IN. REQUIRED TO DRIVE 1.4 IN. I.D. SAMPLER 1 FT.

UNDISTURBED SAMPLE WATER TABLE, 24 HR.
ROCK CORE RECOVERY WATER TABLE, 1 HR.
N - STANDARD PENETRATION LOSS OF DRILLING WATER
R.Q.D. ROCK QUALITY DESIGNATION

ROCK JOINT:
L = LOW DIP 0°-30°
M = MED. DIP 30°-60°
S = STEEP DIP 60°-90°

Page 4 of 4
TEST BORING RECORD
BORING NO. 8-148P
DATE DRILLED 11-22-73
JOB NO. CH 2920
LAW ENGINEERING TESTING CO.

DEPTH FT.	DESCRIPTION	CORE % & TIME SIZE MIN.	ELEV.	REMARKS	N Q.D.
0	Rotary Wash-Drilled With Carbide Fishtail To 41.1 Ft		602.6		
			597.6		
			592.6	N=11 Stiff Pink Tan Micaceous Fine To Medium Sandy Silt	
			587.6		
			582.6	N=18 Firm Gray Tan Slightly Micaceous Very Silty Fine To Medium Sand	
			577.6		
			572.6	N=32 Dense Gray Tan Micaceous Very Silty Fine to Medium Sand	
			567.6		
38.7	Partially Weathered Rock		562.6	Partially Weathered Rock That Becomes Gray Tan Slightly Micaceous Silty Fine To Coarse Sand With Rock Fragments When Sampled	
40.0					

BORING AND SAMPLING MEETS ASTM D-1585
CORE DRILLING MEETS ASTM D-8118
PENETRATION IS THE NUMBER OF BLOWS OF 140 LB. HAMMER
FALLING 30 IN. REQUIRED TO DRIVE 1/4 IN. I.D. SAMPLER 1 FT.

UNDISTURBED SAMPLE WATER TABLE, 34 HR.

ROCK CORE RECOVERY WATER TABLE, 1 HR.

N - STANDARD PENETRATION LOSS OF DRILLING WATER

R.Q.D. ROCK QUALITY DESIGNATION

ROCK JOINT:

L = LOW DIP 0°-30°

M = MED. DIP 30°-60°

S = STEEP DIP 60°-90°

Page 1 of 2 TEST BORING RECORD

BORING NO. B-149P

DATE DRILLED 1-2-74

JOB NO. CH 2920

LAW ENGINEERING TESTING CO.

Page 155 of 298

DEPTH FT.	DESCRIPTION	CORE % & TIME SIZE MIN.	ELEV.	REMARKS	N Q.D.
40.0	Partially Weathered Rock		562.6		
41.1	Moderately Hard Light Gray To Pale Yellowish Orange Felsic Gneiss	NX 51	557.6	Carbide Bit Refusal At 41.1 ft 41.1 ft - 43.6 ft: Moderate Weathering. Very Close Healed Joints - Low To Steep Dip. Close To Very Close Joints - Low To Steep Dip. Severely Weathered Zone (43.6 ft - 48.9 ft.) Top Of Continuous Rock At M 48.9 ft	31
48.9	Hard Very Light Gray To Light Bluish Gray Felsic Gneiss	100	552.6	48.9 ft - 49.6 ft: Moderate Weathering. Very Close Healed Joints - Low To Steep Dip. Close Joints - Medium Dip. 49.6 ft - 67.8 ft: Slight To Very Slight Weathering. Very Close Healed Joints - Low To Steep Dip.	97
			547.6		
			542.6	Several Leached Healed Joints (50.1 ft.) Xenolith Of Mafic Gneiss (60.2 ft.)	100
		100	537.6		
67.7	Hole Terminated At 67.7 Ft Groundwater At 26.0 ft After 24 Hours No Drilling Water Loss		532.6		

BORING AND SAMPLING MEETS ASTM D-1585
CORE DRILLING MEETS ASTM D-8118
PENETRATION IS THE NUMBER OF BLOWS OF 140 LB. HAMMER
FALLING 30 IN. REQUIRED TO DRIVE 1/4 IN. I.D. SAMPLER 1 FT.

UNDISTURBED SAMPLE WATER TABLE, 34 HR.

ROCK CORE RECOVERY WATER TABLE, 1 HR.

N - STANDARD PENETRATION LOSS OF DRILLING WATER

R.Q.D. ROCK QUALITY DESIGNATION

ROCK JOINT:

L = LOW DIP 0°-30°

M = MED. DIP 30°-60°

S = STEEP DIP 60°-90°

Page 2 of 2 TEST BORING RECORD

BORING NO. B-149P

DATE DRILLED 1-2-74

JOB NO. CH 2920

LAW ENGINEERING TESTING CO.

Appendix 2BB, Revision 1

DEPTH FT.	DESCRIPTION	CORE % & TIME SIZE MIN.	ELEV.	REMARKS	N.O.D.
0	Rotary Wash Drilled With Carbide Fishfall To 37.8 ft.				
			602.1		
			597.1	N=12 Stiff Pinkish Tan Fine To Medium Sandy Silt	
			592.1		
			587.1	N=18 Firm Tan Very Silty Fine To Medium Sand With Rock Fragments	
			582.1		
28.5	Partially Weathered Rock		577.1	N=50/2" Partially Weathered Rock That Becomes Gray Silty Fine To Coarse Sand When Sampled	
			572.1		
37.8	Moderately Hard Very Light Gray Felsic Gneiss	NX 100	567.1	Carbide Bit Refusal At 37.8 ft. Top Of Continuous Rock At 39.5 ft.	87

DEPTH FT.	DESCRIPTION	CORE % & TIME SIZE MIN.	ELEV.	REMARKS	N.O.D.
40.0	Hard To Very Hard Light Bluish Gray Felsic Gneiss	NX 100		37.8 ft to 39.5 ft.: Moderate Weathering. Close Joints - Low To Steep Dip. Very Close Healed Joints - Low To Steep Dip. Very Soft, Severely Weathered Zone (39.0 to 39.3 ft.)	87
		NX 100	562.1		100
		NX 100	557.1	39.5 ft to 65.5 ft.: Slight Weathering To Fresh. Close To Very Close Healed Joints - Low To Steep Dip.	100
			552.1	Slight Leaching Along Steep Healed Joints (42.4 ft to 43.0 ft.) 1/2 Inch Quartz Vein (48.0 ft.)	
		NX 100	547.1	Schistose Zone, Medium Dip, With Calcite, Quartz And Chlorite (58.7 ft.)	100
			542.1	Quartz Veins: Steep Dip - 62.2 ft. Medium Dip - 65.5 ft.	
65.5	Coring Terminated At 65.5 ft. Groundwater At 28.4 ft. At 24 Hours No Drilling Water Loss			Large Mafic Xenoliths: 43.8 ft. 49.0 ft. 50.3 ft.	

BORING AND SAMPLING MEETS ASTM D-1999
CORE DRILLING MEETS ASTM D-5112
PENETRATION IS THE NUMBER OF BLOWS OF 140 LB. HAMMER
FALLING 30 IN. REQUIRED TO DRIVE 1-4 IN. I.D. SAMPLER 1 FT.

UNDISTURBED SAMPLE WATER TABLE, 24 HR.

ROCK CORE RECOVERY WATER TABLE, 1 HR.

STANDARD PENETRATION LOSS OF DRILLING WATER

R.Q.D. ROCK QUALITY DESIGNATION

* Hard To Very Hard Light Bluish
Gray Felsic Gneiss

ROCK JOINT:

L = LOW DIP 0°-20°

M = MED. DIP 30°-60°

S = STEEP DIP 60°-90°

Page 1 of 2 TEST BORING RECORD

BORING NO. B-150P

DATE DRILLED 12-11-73

JOB NO. CH 2920

LAW ENGINEERING TESTING CO.

BORING AND SAMPLING MEETS ASTM D-1999
CORE DRILLING MEETS ASTM D-5112
PENETRATION IS THE NUMBER OF BLOWS OF 140 LB. HAMMER
FALLING 30 IN. REQUIRED TO DRIVE 1-4 IN. I.D. SAMPLER 1 FT.

UNDISTURBED SAMPLE WATER TABLE, 24 HR.

ROCK CORE RECOVERY WATER TABLE, 1 HR.

STANDARD PENETRATION LOSS OF DRILLING WATER

R.Q.D. ROCK QUALITY DESIGNATION

ROCK JOINT:

L = LOW DIP 0°-20°

M = MED. DIP 30°-60°

S = STEEP DIP 60°-90°

Page 2 of 2 TEST BORING RECORD

BORING NO. B-150P

DATE DRILLED 12-11-73

JOB NO. CH 2920

LAW ENGINEERING TESTING CO.

DEPTH FT.	DESCRIPTION	CORE % & TIME SIZE MIN. ELEV.	REMARKS	#
	Rotary Wash Drilled With Carbide Fishtail To 86.8 ft.	631.9		
		626.9		
		621.9	N=13 Stiff Pink And Tan Fine Sandy Slightly Micaceous Silt	
		616.9		
		611.9	N=15 Stiff Tannish Gray Fine Sandy Slightly Micaceous Silt	
		606.9		
		601.9	N=17 Very Stiff Tannish Gray Fine To Medium Sandy Silt With Rock Fragments	
		596.9		
40.0		591.9		

BORING AND SAMPLING MEETS ASTM D-1586
CORE DRILLING MEETS ASTM D-5115
PENETRATION IS THE NUMBER OF BLOWS OF 140 LB. HAMMER
FALLING 30 IN. REQUIRED TO DRIVE 1-1/2 IN. I.D. SAMPLER 1 FT.

UNDISTURBED SAMPLE WATER TABLE, 84 IN.

ROCK CORE RECOVERY WATER TABLE, 1 IN.

N = STANDARD PENETRATION LOSS OF DRILLING WATER

R.Q.D. ROCK QUALITY DESIGNATION

ROCK JOINT:

L = LOW DIP 0-30°

M = MED. DIP 30-60°

S = STEEP DIP 60-90°

Page 1 of 3 TEST BORING RECORD

BORING NO. B-151P

DATE DRILLED 12-19-73

JOB NO. CH 2920

LAW ENGINEERING TESTING CO.

Page 157 of 298 R.Q.D. ROCK QUALITY DESIGNATION

DEPTH FT.	DESCRIPTION	CORE % & TIME SIZE MIN. ELEV.	REMARKS	#
	Rotary Wash Drilled With Carbide Fishtail To 86.8 ft.	591.9		
		586.9	N=34 Dense Tannish Gray Very Silty Slightly Micaceous Fine To Medium Sand With Rock Fragments	
		581.9	N=46 Dense Gray Silty Slightly Micaceous Fine Sand	
		576.9		
		571.9	N=50/3" Partially Weathered Rock That Becomes Silty Slightly Micaceous Fine To Medium Sand When Sampled	
		566.9		
		561.9	N=50/3" Very Dense Brownish Gray Silty Slightly Micaceous Fine To Coarse Sand	
		556.9		
59.1	Partially Weathered Rock			
		551.9	N=50/1" No Recovery	
40.0				

BORING AND SAMPLING MEETS ASTM D-1586
CORE DRILLING MEETS ASTM D-5115
PENETRATION IS THE NUMBER OF BLOWS OF 140 LB. HAMMER
FALLING 30 IN. REQUIRED TO DRIVE 1-1/2 IN. I.D. SAMPLER 1 FT.

UNDISTURBED SAMPLE WATER TABLE, 84 IN.

ROCK CORE RECOVERY WATER TABLE, 1 IN.

N = STANDARD PENETRATION LOSS OF DRILLING WATER

ROCK JOINT:

L = LOW DIP 0-30°

M = MED. DIP 30-60°

S = STEEP DIP 60-90°

Page 2 of 3 TEST BORING RECORD

BORING NO. B-151P

DATE DRILLED 12-19-73

JOB NO. CH 2920

LAW ENGINEERING TESTING CO.

Appendix 2BB, Revision 1

DEPTH FT.	DESCRIPTION	CORE % & TIME SIZE MIN.	ELEV.	REMARKS	R.O.D.
80.0	Partially Weathered Rock				
			546.9		
86.8	Hard To Very Hard Light Bluish Gray Felsic Gneiss	NX 100		Carbide-Bit Refusal And Top Of Continuous Rock At 86.8 ft. 86.8 ft to 108.8 ft.	100
		96	541.9	M M M Slight To Very Slight Weathering. Very Close Healed Joints - Low To Steep Dip. Occasional Small Mafic Xenoliths	71
			536.9	M Moderately Weathered Zone (88.9 ft. to 89.9 ft.)	100
		100			
			531.9		
		100			
			526.9	S Slickensided Surface - Steep Dip - Chlorite Coated (107.4 ft.)	100
108.8	Coring Terminated At 108.8 ft. Groundwater At 51.5 ft After 24 Hours No Drilling Water Loss				

BORING AND SAMPLING MEETS ASTM D-1586
CORE DRILLING MEETS ASTM D-5115
PENETRATION IS THE NUMBER OF BLOWS OF 140 LB. HAMMER
FALLING 30 IN. REQUIRED TO DRIVE 1-1/2 IN. I.D. SAMPLER 1 FT.

UNDISTURBED SAMPLE WATER TABLE, 24 HR.

ROCK CORE RECOVERY WATER TABLE, 1 HR.

STANDARD PENETRATION LOSS OF DRILLING WATER

R.O.D. ROCK QUALITY DESIGNATION

ROCK JOINT:

L = LOW DIP 0-30°

M = MED. DIP 30-60°

S = STEEP DIP 60-90°

BORING NO. B-151P

DATE DRILLED 12-19-73

JOB NO. CH 2920

LAW ENGINEERING TESTING CO.

Page 3 of 3 TEST BORING RECORD

Page 158 of 298

DEPTH FT.	DESCRIPTION	CORE % & TIME SIZE MIN.	ELEV.	REMARKS	R.O.D.
0	Rotary Wash Drilled With Carbide Fishtail To 47.9 ft.				
			596.8		
			591.8	N=17 Very Stiff Tannish Orange Slightly Fine Sandy Micaceous Micaceous Silt	
			586.8		
			581.8	N=32 Dense Tan And Light Gray Silty Micaceous Fine Sand	
			576.8		
			571.8	N=83 Hard Tan And Light Gray Slightly Fine Sandy Micaceous Silt With Partially Weathered Rock Fragments	
			566.8		
39.1			561.8	Partially Weathered Rock That Becomes Grayish Tan Very Silty Slightly Micaceous Fine To Medium Sand When *	
40.0	Partially Weathered Rock				

BORING AND SAMPLING MEETS ASTM D-1586
CORE DRILLING MEETS ASTM D-5115
PENETRATION IS THE NUMBER OF BLOWS OF 140 LB. HAMMER
FALLING 30 IN. REQUIRED TO DRIVE 1-1/2 IN. I.D. SAMPLER 1 FT.

UNDISTURBED SAMPLE WATER TABLE, 24 HR.

ROCK CORE RECOVERY WATER TABLE, 1 HR.

STANDARD PENETRATION LOSS OF DRILLING WATER

R.O.D. ROCK QUALITY DESIGNATION

ROCK JOINT:

L = LOW DIP 0-30°

M = MED. DIP 30-60°

S = STEEP DIP 60-90°

BORING NO. B-152P

DATE DRILLED 1-29-74

JOB NO. CH 2920

LAW ENGINEERING TESTING CO.

*Sampled Page 1 of 3 TEST BORING RECORD

Appendix 2BB, Revision 1

DEPTH FT.	DESCRIPTION	CORE % & TIME SIZE MIN.	ELEV.	REMARKS	N R.O.D.
80.0	Partially Weathered Rock				
			546.9		
86.8	Hard To Very Hard Light Bluish Gray Felsic Gneiss	NX 100		Carbide-Bit Refusal And Top Of Continuous Rock At 86.8 ft. 86.8 ft to 108.8 ft.	100
		96	541.9	M M M Slight To Very Slight Weathering. Very Close Healed Joints - Low To Steep Dip. Occasional Small Mafic Xenoliths	71
			536.9	M Moderately Weathered Zone (88.9 ft. to 89.9 ft.)	100
		100			
			531.9		
		100	526.9	S Slickensided Surface - Steep Dip - Chlorite Coated (107.4 ft.)	100
108.8	Coring Terminated At 108.8 ft. Groundwater At 51.5 ft After 24 Hours No Drilling Water Loss				

DRILLING AND SAMPLING MEETS ASTM D-1586
CORE DRILLING MEETS ASTM D-5115
PENETRATION IS THE NUMBER OF BLOWS OF 140 LB. HAMMER
FALLING 30 IN. REQUIRED TO DRIVE 1-1/2 IN. I.D. SAMPLER 1 FT.

Page 3 of 3

TEST BORING RECORD

BORING NO. B-151P
DATE DRILLED 12-19-73
JOB NO. CH 2920

UNDISTURBED SAMPLE WATER TABLE, 24 HR.

ROCK JOINT:

L = LOW DIP 0°-20°

M = MED. DIP 30°-60°

S = STEEP DIP 60°-90°

LAW ENGINEERING TESTING CO.

ROCK CORE RECOVERY WATER TABLE, 1 HR.

STANDARD PENETRATION LOSS OF DRILLING WATER

R.Q.D. ROCK QUALITY DESIGNATION

Page 159 of 298

DEPTH FT.	DESCRIPTION	CORE % & TIME SIZE MIN.	ELEV.	REMARKS	N R.O.D.
0	Rotary Wash Drilled With Carbide Fishtail To 47.9 ft.				
			596.8		
			591.8	N=17 Very Stiff Tannish Orange Slightly Fine Sandy Micaceous Micaceous Silt	
			586.8		
			581.8	N=32 Dense Tan And Light Gray Silty Micaceous Fine Sand	
			576.8		
			571.8	N=83 Hard Tan And Light Gray Slightly Fine Sandy Micaceous Silt With Partially Weathered Rock Fragments	
			566.8		
			561.8	Partially Weathered Rock That Becomes Grayish Tan Very Silty Slightly Micaceous Fine To Medium Sand When *	
39.1 40.0	Partially Weathered Rock				

DRILLING AND SAMPLING MEETS ASTM D-1586
CORE DRILLING MEETS ASTM D-5115
PENETRATION IS THE NUMBER OF BLOWS OF 140 LB. HAMMER
FALLING 30 IN. REQUIRED TO DRIVE 1-1/2 IN. I.D. SAMPLER 1 FT.

*Sampled

Page 1 of 3

TEST BORING RECORD

BORING NO. B-152P
DATE DRILLED 1-29-74
JOB NO. CH 2920

UNDISTURBED SAMPLE WATER TABLE, 24 HR.

ROCK JOINT:

L = LOW DIP 0°-20°

M = MED. DIP 30°-60°

S = STEEP DIP 60°-90°

LAW ENGINEERING TESTING CO.

ROCK CORE RECOVERY WATER TABLE, 1 HR.

STANDARD PENETRATION LOSS OF DRILLING WATER

R.Q.D. ROCK QUALITY DESIGNATION

Appendix 2BB, Revision 1

DEPTH FT.	DESCRIPTION	CORE % & TIME SIZE MIN.	ELEV.	REMARKS	R.O.D.
40.0	Partially Weathered Rock		561.8		
			556.8		
47.9	Moderately Hard To Hard Very Light Gray Felsic Gneiss	NX 88	551.8	Carbide Bit Refusal At 47.9 ft. 47.9 ft to 71.5 ft.: Moderate Weathering. Close To Very Close Healed And Filled Joints - Low To Steep Dip. Close To Very Close Joints - Low To Steep Dip.	56
			546.0	Very Severely Weathered Zones: 50 ft to 51.0 ft (.4 ft Core Loss) 55 ft to 65.8 ft (9.8 ft Core Loss)	29
		52	541.8		
			536.8		30
		32	531.8	Leached Vertical Quartz Vein (68.1 ft to 69.5 ft.) Vertical Schistose Zones: 69.5 ft to 70.4 ft. 71.9 ft to 74.9 ft. (Filled With Quartz, Calcite And Pyrite) 77.5 ft to 78.1 ft.	58
71.5	Hard To Very Hard Light Bluish Gray Felsic Gneiss	77	526.8	L Top Of Continuous Rock At 71.5 ft.	
		100	521.8	71.5 ft to 90.9 ft.: Slight To Very Slight Weathering. Close To Very Close Healed And Rarely Filled Joints - Low To Steep Dip.	100
80.0		100			100

DEPTH FT.	DESCRIPTION	CORE % & TIME SIZE MIN.	ELEV.	REMARKS	R.O.D.
80.0	Hard To Very Hard Light Bluish Gray Felsic Gneiss	NX 100	516.8		100
		100	511.8	Very Close Quartz And Calcite Filled Joints - Low To Steep Dip (88.5 - 90.9 ft.)	100
88.5	Hard Medium Gray Mafic Gneiss		506.8		
90.9	Coring Terminated At 90.9 ft. Groundwater At 26.5 ft At Time Of Boring				

BORING AND SAMPLING MEETS ASTM D-1586
CORE DRILLING MEETS ASTM D-2113
PENETRATION IS THE NUMBER OF BLOWS OF 140 LB. HAMMER FALLING 30 IN. REQUIRED TO DRIVE 1-4 IN. I.D. SAMPLER 1 FT.
UNDISTURBED SAMPLE WATER TABLE, 24 HR.
ROCK CORE RECOVERY WATER TABLE, 1 HR.
STANDARD PENETRATION LOSS OF DRILLING WATER
R.Q.D. ROCK QUALITY DESIGNATION

TEST BORING RECORD

BORING NO. B-152P
DATE DRILLED 1-29-74
JOB NO. CH 2920

ROCK JOINT:
L = LOW DIP 0-30°
M = MED. DIP 30°-60°
S = STEEP DIP 60°-90°

LAW ENGINEERING TESTING CO

Page 160 of 298

BORING AND SAMPLING MEETS ASTM D-1586
CORE DRILLING MEETS ASTM D-2113
PENETRATION IS THE NUMBER OF BLOWS OF 140 LB. HAMMER FALLING 30 IN. REQUIRED TO DRIVE 1-4 IN. I.D. SAMPLER 1 FT.
UNDISTURBED SAMPLE WATER TABLE, 24 HR.
ROCK CORE RECOVERY WATER TABLE, 1 HR.
STANDARD PENETRATION LOSS OF DRILLING WATER
R.Q.D. ROCK QUALITY DESIGNATION

ROCK JOINT:
L = LOW DIP 0-30°
M = MED. DIP 30°-60°
S = STEEP DIP 60°-90°

TEST BORING RECORD

BORING NO. B-152P
DATE DRILLED 1-29-74
JOB NO. CH 2920

LAW ENGINEERING TESTING CO

DEPTH FT.	DESCRIPTION	CORE % & TIME SIZE MIN.	ELEV.	REMARKS	R.Q.D.
0	Rotary Wash Drilled With Carbide Fishtail To 65.4 ft.		616.7		
			611.7		
			606.7	N=14 Stiff Tan Gray Fine To Medium Sandy Silt	
			601.7		
			596.7	N=29 Very Stiff Tan Gray Slightly Micaceous Fine To Medium Sandy Silt	
			591.7		
			586.7	N=21 Very Stiff Tan Brown Slightly Micaceous Fine To Medium Sandy Silt With Occasional Rock Fragments	
			581.7		
40.0			576.7	N=50 Hard Tan Slightly Micaceous Fine To Medium Sandy Silt	

Page 1 of 3

TEST BORING RECORD

BORING AND SAMPLING MEETS ASTM D-1588
CORE DRILLING MEETS ASTM D-5119
PENETRATION IS THE NUMBER OF BLOWS OF 140 LB. HAMMER
FALLING 30 IN. REQUIRED TO DRIVE 1-4 IN. I.D. SAMPLER 1 FT.

UNDISTURBED SAMPLE WATER TABLE, 84 HR.

ROCK CORE RECOVERY WATER TABLE, 1 HR.

STANDARD PENETRATION LOSS OF DRILLING WATER

R.Q.D. ROCK QUALITY DESIGNATION

ROCK JOINT:

L = LOW DIP 0-30°

M = MED. DIP 30°-60°

H = STEEP DIP 60°-90°

BORING NO. B-153P

DATE DRILLED 12-27-73

JOB NO. CH 2920

LAW ENGINEERING TESTING CO

DEPTH FT.	DESCRIPTION	CORE % & TIME SIZE MIN.	ELEV.	REMARKS	R.Q.D.
40.0	Rotary Wash Drilled With Carbide Fishtail To 65.4 ft.		576.7		
			571.7		
48.9	Partially Weathered Rock		566.7	N=50/1" No Recovery	
			561.7		
			556.7	N=50/3" Partially Weathered Rock That Becomes Gray Tan Silty Fine To Coarse Sand With Rock Fragments	
			551.7	Carbide Bit Refusal And Top Of Continuous Rock At 65.4 ft.	
65.4	Hard To Very Hard Very Light Gray Felsic Gneiss	NX 100	546.7	65.4 ft - 76.1 ft.: Slight To Moderate Weathering. Very Close Spaced Healed Joints - Low To Sleep Dip.	90
		100	541.7	Very Close To Close Joints - Low To Medium Dip (67.2 ft - 70.2 ft.) (71.8 ft - 72.8 ft.)	84
		100	536.7	Several Slightly Leached Joints (74.8 ft to 76.5 ft.) 76.1 - 88.7 ft.: Very Slight Weathering. Very Close To Close Healed Joints - Low To Sleep Dip.	100
80.0		100			100

Page 2 of 3

TEST BORING RECORD

BORING AND SAMPLING MEETS ASTM D-1588
CORE DRILLING MEETS ASTM D-5119
PENETRATION IS THE NUMBER OF BLOWS OF 140 LB. HAMMER
FALLING 30 IN. REQUIRED TO DRIVE 1-4 IN. I.D. SAMPLER 1 FT.

UNDISTURBED SAMPLE WATER TABLE, 84 HR.

ROCK CORE RECOVERY WATER TABLE, 1 HR.

STANDARD PENETRATION LOSS OF DRILLING WATER

R.Q.D. ROCK QUALITY DESIGNATION

ROCK JOINT:

L = LOW DIP 0-30°

M = MED. DIP 30°-60°

H = STEEP DIP 60°-90°

BORING NO. B-153P

DATE DRILLED 12-27-73

JOB NO. CH 2920

LAW ENGINEERING TESTING CO.

DEPTH FT.	DESCRIPTION	CORE NO. & TIME SIZE MIN.	ELEV.	REMARKS	N A.O.D.
80.0	Hard To Very Hard Very Light Gray Felsic Gneiss	NX 100	536.7		100
			531.7	Quartz Vein (81.0 ft - 82.1 ft.) 1/4 Inch, Steep Dip - Quartz Vein (88.1 ft.)	
88.7	Coring Terminated At 88.7 ft. Groundwater At 38.5 ft After 24 Hours No Drilling Water Loss		528.7		

BORING AND SAMPLING MEETS ASTM D-1585
CORE DRILLING MEETS ASTM D-2113
PENETRATION IS THE NUMBER OF BLOWS OF 140 LB. HAMMER
FALLING 30 IN. REQUIRED TO DRIVE 1-1/4 IN. I.D. SAMPLER 1 FT.

UNDISTURBED SAMPLE WATER TABLE, 24 HR.

ROCK CORE RECOVERY WATER TABLE, 1 HR.

N - STANDARD PENETRATION LOSS OF DRILLING WATER

R.Q.D. ROCK QUALITY DESIGNATION

ROCK JOINT:

LOW DIP 0-30°

M - MED. DIP 30°-60°

S - STEEP DIP 60°-90°

Page 3 of 3 TEST BORING RECORD

BORING NO. B-153P

DATE DRILLED 12-27-73

JOB NO. CH 2920

LAW ENGINEERING TESTING CO.

DEPTH FT.	DESCRIPTION	CORE NO. & TIME SIZE MIN.	ELEV.	REMARKS	N A.O.D.
0	Rotary Wash-Drilled With Carbide Fishtail To 43.7 ft		594.2		
			589.2		
			584.2	N=13 Firm Tanish Gray Silty Slightly Micaceous Fine To Medium Sand	
			579.2		
			574.2	N=30 Firm Tannish Gray Silty Slightly Micaceous Fine To Medium Sand	
			569.2		
			564.2	N=69 Very Dense Tanish Gray Silty Slightly Micaceous Fine To Coarse Sand	
			559.2		
38.5	Partially Weathered Rock		554.2	N=50/3" Partially Weathered Rock That Becomes Gray Silty Slightly Micaceous Fine To Coarse Sand When *	
40.0	Partially Weathered Rock				

BORING AND SAMPLING MEETS ASTM D-1585
CORE DRILLING MEETS ASTM D-2113
PENETRATION IS THE NUMBER OF BLOWS OF 140 LB. HAMMER
FALLING 30 IN. REQUIRED TO DRIVE 1-1/4 IN. I.D. SAMPLER 1 FT.

UNDISTURBED SAMPLE WATER TABLE, 24 HR.

ROCK CORE RECOVERY WATER TABLE, 1 HR.

N - STANDARD PENETRATION LOSS OF DRILLING WATER

R.Q.D. ROCK QUALITY DESIGNATION

ROCK JOINT:

LOW DIP 0-30°

M - MED. DIP 30°-60°

S - STEEP DIP 60°-90°

* Sampled Page 1 of 2 TEST BORING RECORD

BORING NO. B-154P

DATE DRILLED 12-17-73

JOB NO. CH 2920

LAW ENGINEERING TESTING CO.

DEPTH FT.	DESCRIPTION	CORE NO. & TIME SIZE MIN.	ELEV.	REMARKS	N S.O.D.
80.0	Hard To Very Hard Very Light Gray Felsic Gneiss	NX 100	536.7		100
			531.7	Quartz Vein (81.0 ft - 82.1 ft.) 1/8 Inch, Steep Dip - Quartz Vein (88.1 ft.)	
88.7	Coring Terminated At 88.7 ft. Groundwater At 38.5 ft After 24 Hours No Drilling Water Loss		528.7		

BORING AND SAMPLING MEETS ASTM D-1588
 CORE DRILLING MEETS ASTM D-2113
 PENETRATION IS THE NUMBER OF BLOWS OF 140 LB. HAMMER
 FALLING 30 IN. REQUIRED TO DRIVE 1-1/4 IN. I.D. SAMPLER 1 FT.

UNDISTURBED SAMPLE WATER TABLE, 24 HR.

ROCK CORE RECOVERY WATER TABLE, 1 HR.

STANDARD PENETRATION LOSS OF DRILLING WATER

R.Q.D. ROCK QUALITY DESIGNATION

ROCK JOINT:
 L = LOW DIP 0°-30°

M = MED. DIP 30°-60°

S = STEEP DIP 60°-90°

TEST BORING RECORD

BORING NO. B-153P

DATE DRILLED 12-27-73

JOB NO. CH 2920

LAW ENGINEERING TESTING CO.

DEPTH FT.	DESCRIPTION	CORE NO. & TIME SIZE MIN.	ELEV.	REMARKS	N S.O.D.
0	Rotary Wash-Drilled With Carbide Fishtail To 43.7 ft		594.2		
			589.2		
			584.2	N=13 Firm Tanish Gray Silty Slightly Micaceous Fine To Medium Sand	
			579.2		
			574.2	N=30 Firm Tannish Gray Silty Slightly Micaceous Fine To Medium Sand	
			569.2		
			564.2	N=69 Very Dense Tanish Gray Silty Slightly Micaceous Fine To Coarse Sand	
			559.2		
38.5	Partially Weathered Rock		554.2	Partially Weathered Rock That Becomes Gray Silty Slightly Micaceous Fine To Coarse Sand When *	
40.0					

BORING AND SAMPLING MEETS ASTM D-1588
 CORE DRILLING MEETS ASTM D-2113
 PENETRATION IS THE NUMBER OF BLOWS OF 140 LB. HAMMER
 FALLING 30 IN. REQUIRED TO DRIVE 1-1/4 IN. I.D. SAMPLER 1 FT.

UNDISTURBED SAMPLE WATER TABLE, 24 HR.

ROCK CORE RECOVERY WATER TABLE, 1 HR.

STANDARD PENETRATION LOSS OF DRILLING WATER

R.Q.D. ROCK QUALITY DESIGNATION

ROCK JOINT:
 L = LOW DIP 0°-30°

M = MED. DIP 30°-60°

S = STEEP DIP 60°-90°

TEST BORING RECORD

BORING NO. B-154P

DATE DRILLED 12-17-73

JOB NO. CH 2920

LAW ENGINEERING TESTING CO.

DEPTH FT.	DESCRIPTION	CORE NO. & TIME SIZE MIN.	ELEV.	REMARKS	R.Q.D.
40.0	Partially Weathered Rock				
43.7	Hard To Very Hard Very Light Gray To Light Bluish Gray Felsic Gneiss	NX 100	549.2	Carbide Bit Refusal And Top Of Continuous Rock At 43.7 ft	92
			544.2	43.7 ft - 67.7 ft: Slight To Very Slight Weathering. Close To Very Close Healed Joints - Low To Steep Dip. Scattered Small Xenoliths Of Mafic Gneiss.	100
			539.2	Xenolith Of Mafic Gneiss (47.6 ft.) Leached Quartz Vein (50.7 ft.) Vertical Quartz Vein Up To 1/2 Inch Thick (54.9 ft - 57.5 ft.) Mafic Gneiss Zone (60.9 ft. - 61.6 ft.).	100
			534.2	(Irregular Vertical Quartz Vein Up To 2 inches Thick (64.8 ft - 65.8 ft.).	100
			529.2		100
67.7	Coring Terminated At 67.7 ft Groundwater At 20.9 ft After 24 Hours No Drilling Water Loss		524.2		

BORING AND SAMPLING MEETS ASTM D-1586
 CORE DRILLING MEETS ASTM D-5113
 PENETRATION IS THE NUMBER OF BLOWS OF 140 LB. HAMMER
 FALLING 30 IN. REQUIRED TO DRIVE 1-4 IN. I.D. SAMPLER 1 FT.

UNDISTURBED SAMPLE WATER TABLE, 24 HR.

ROCK CORE RECOVERY WATER TABLE, 1 HR.

STANDARD PENETRATION LOSS OF DRILLING WATER

R.Q.D. ROCK QUALITY DESIGNATION

ROCK JOINT:
 L = LOW DIP 0-30°

M = MED. DIP 30-60°

S = STEEP DIP 60-90°

Page 2 of 2 TEST BORING RECORD

BORING NO. B-154P

DATE DRILLED 12-17-73

JOB NO. CH 2920

LAW ENGINEERING TESTING CO

DEPTH FT.	DESCRIPTION	CORE NO. & TIME SIZE MIN.	ELEV.	REMARKS	R.Q.D.
0	Rotary Wash-Drilled With Carbide Fishtail To 39.2 Ft				
			596.4		
			591.4	N#25 Firm Tan Pink Very Slightly Micaceous Silty Fine To Coarse Sand With Rock Fragments	
			586.4		
			581.4	N#14 Firm Tan Brown Slightly Micaceous Very Silty Fine To Medium Sand	
			576.4		
			571.4	N#16 Very Stiff Brown Micaceous Fine Sandy Silt	
			566.4		
			561.4	N#50/3" No Recovery Carbide Bit Refusal At 39.2 ft	100
39.2	Moderately Hard To Hard Very Light *	100	561.4		

BORING AND SAMPLING MEETS ASTM D-1586 * Gray Felsic Gneiss
 CORE DRILLING MEETS ASTM D-5113
 PENETRATION IS THE NUMBER OF BLOWS OF 140 LB. HAMMER
 FALLING 30 IN. REQUIRED TO DRIVE 1-4 IN. I.D. SAMPLER 1 FT.

UNDISTURBED SAMPLE WATER TABLE, 24 HR.

ROCK CORE RECOVERY WATER TABLE, 1 HR.

STANDARD PENETRATION LOSS OF DRILLING WATER

R.Q.D. ROCK QUALITY DESIGNATION

ROCK JOINT:
 L = LOW DIP 0-30°

M = MED. DIP 30-60°

S = STEEP DIP 60-90°

Page 1 of 2 TEST BORING RECORD

BORING NO. B-155P

DATE DRILLED 1-2-73

JOB NO. CH 2920

LAW ENGINEERING TESTING CO

DEPTH FT.	DESCRIPTION	CORE NO. & TIME SIZE MIN.	ELEV.	REMARKS	R.Q.D.
40.0	Partially Weathered Rock				
43.7	Hard To Very Hard Very Light Gray To Light Bluish Gray Felsic Gneiss	NX 100	549.2	Carbide Bit Refusal And Top Of Continuous Rock At 43.7 ft	92
			544.2	43.7 ft - 67.7 ft: Slight To Very Slight Weathering. Close To Very Close Healed Joints - Low To Steep Dip. Scattered Small Xenoliths Of Mafic Gneiss.	100
			539.2	Xenolith Of Mafic Gneiss (47.6 ft.) Leached Quartz Vein (50.7 ft.) Vertical Quartz Vein Up To 1/2 Inch Thick (54.9 ft - 57.5 ft.) Mafic Gneiss Zone (60.9 ft. - 61.6 ft.)	100
			534.2	Irregular Vertical Quartz Vein Up To 2 Inches Thick (64.8 ft - 65.8 ft.)	100
			529.2		100
67.7	Coring Terminated At 67.7 ft Groundwater At 20.9 ft After 24 Hours No Drilling Water Loss		524.2		

BORING AND SAMPLING MEETS ASTM D-1586
CORE DRILLING MEETS ASTM D-8113
PENETRATION IS THE NUMBER OF BLOWS OF 140 LB. HAMMER
FALLING 30 IN. REQUIRED TO DRIVE 1-4 IN. I.D. SAMPLER 1 FT.

UNDISTURBED SAMPLE WATER TABLE, 24 HR.

ROCK CORE RECOVERY WATER TABLE, 1 HR.

STANDARD PENETRATION LOSS OF DRILLING WATER

R.Q.D. ROCK QUALITY DESIGNATION

ROCK JOINT:

L = LOW DIP 0°-30°

M = MED. DIP 30°-60°

S = STEEP DIP 60°-90°

Page 2 of 2

TEST BORING RECORD

BORING NO. B-154P

DATE DRILLED 12-17-73

JOB NO. CH 2920

LAW ENGINEERING TESTING CO.

DEPTH FT.	DESCRIPTION	CORE NO. & TIME SIZE MIN.	ELEV.	REMARKS	R.Q.D.
0	Rotary Wash-Drilled With Carbide Fishtail To 39.2 Ft				
			596.4		
			591.4	N=25 Firm Tan Pink Very Slightly Micaceous Silty Fine To Coarse Sand With Rock Fragments	
			586.4		
			581.4	N=14 Firm Tan Brown Slightly Micaceous Very Silty Fine To Medium Sand	
			576.4		
			571.4	N=16 Very Stiff Brown Micaceous Fine Sandy Silt	
			566.4		
			561.4	N=50/3" No Recovery	
39.2	Moderately Hard To Hard Very Light	100	561.4	Carbide Bit Refusal At 39.2 ft	100

Gray Felsic Gneiss
BORING AND SAMPLING MEETS ASTM D-1586
CORE DRILLING MEETS ASTM D-8113
PENETRATION IS THE NUMBER OF BLOWS OF 140 LB. HAMMER
FALLING 30 IN. REQUIRED TO DRIVE 1-4 IN. I.D. SAMPLER 1 FT.

UNDISTURBED SAMPLE WATER TABLE, 24 HR.

ROCK CORE RECOVERY WATER TABLE, 1 HR.

STANDARD PENETRATION LOSS OF DRILLING WATER

R.Q.D. ROCK QUALITY DESIGNATION

ROCK JOINT:

L = LOW DIP 0°-30°

M = MED. DIP 30°-60°

S = STEEP DIP 60°-90°

Page 1 of 2

TEST BORING RECORD

BORING NO. B-155P

DATE DRILLED 1-2-73

JOB NO. CH 2920

LAW ENGINEERING TESTING CO.

DEPTH FT.	DESCRIPTION	CORE % & TIME SIZE MIN.	ELEV.	REMARKS	R Q D
40.0	Moderately Hard To Hard Very Light Gray Felsic Gneiss	NX 100		Top Of Continuous Rock At 41.4 ft	50
		100	556.4	39.2 ft - 46.2 ft: Moderate Weathering. Close To Very Close Joints - Low To Steep Dip. Very Close Healed Joints - Low To Steep Dip.	81
46.2	Hard To Very Hard Very Light Gray To Light Bluish Gray Felsic Gneiss	100	551.4	46.2 ft - 61.1 ft: Very Slight Weathering To Fresh Close Chlorite And Calcite Healed Joints - Medium To Steep Dip. Occasional Mafic Gneiss Xenoliths And Very Thin Schistose Zones.	100
		100	546.4	Moderately Weathered Zone (48.6 ft - 49.2 ft.) Moderately Weathered	100
		100	541.4	1/4 Inch Quartz Vein Along Medium - Steep Dip - Slickensided Surface (55.7 ft.)	
61.1	Coring Terminated At 61.1 ft				

BORING AND SAMPLING MEETS ASTM D-1586
CORE DRILLING MEETS ASTM D-4113
PENETRATION IS THE NUMBER OF BLOWS OF 140 LB. HAMMER
FALLING 30 IN. REQUIRED TO DRIVE 1-4 IN. I.D. SAMPLER 1 FT.

UNDISTURBED SAMPLE WATER TABLE, 24 HR.
ROCK CORE RECOVERY WATER TABLE, 1 HR.
N. STANDARD PENETRATION LOSS OF DRILLING WATER
R.Q.D. ROCK QUALITY DESIGNATION

Page 2 of 2
TEST BORING RECORD

BORING NO. B-155P
DATE DRILLED 1-2-74
JOB NO. CH 2920

LAW ENGINEERING TESTING CO.

ROCK JOINT:
L = LOW DIP 0°-30°
M = MED. DIP 30°-60°
S = STEEP DIP 60°-90°

DEPTH FT.	DESCRIPTION	CORE % & TIME SIZE MIN.	ELEV.	REMARKS	R Q D
0	Rotary Wash Drilled With Carbide Fishtail To 58.0 ft.				
			609.6		
			604.6	N=13 Firm Pinkish-Tan Very Silty Slightly Micaceous Fine To Medium Sand	
			599.6		
			594.6	N=21 Firm Tannish Gray Very Silty Micaceous Fine To Medium Sand	
			589.6		
29.5	Partially Weathered Rock		584.6	N=50/3" Partially Weathered Rock That Becomes Tannish Gray Slightly Silty Slightly Micaceous Fine To Coarse Sand When Sampled	
			579.6		
40.0			574.6	N=50/1 1/2" No Recovery	

BORING AND SAMPLING MEETS ASTM D-1586
CORE DRILLING MEETS ASTM D-4113
PENETRATION IS THE NUMBER OF BLOWS OF 140 LB. HAMMER
FALLING 30 IN. REQUIRED TO DRIVE 1-4 IN. I.D. SAMPLER 1 FT.

UNDISTURBED SAMPLE WATER TABLE, 24 HR.
ROCK CORE RECOVERY WATER TABLE, 1 HR.
N. STANDARD PENETRATION LOSS OF DRILLING WATER
R.Q.D. ROCK QUALITY DESIGNATION

Page 1 of 3
TEST BORING RECORD

BORING NO. B-156P
DATE DRILLED 1-8-74
JOB NO. CH 2920

LAW ENGINEERING TESTING CO.

ROCK JOINT:
L = LOW DIP 0°-30°
M = MED. DIP 30°-60°
S = STEEP DIP 60°-90°

DEPTH FT.	DESCRIPTION	CORE % & TIME SIZE MIN.	ELEV.	REMARKS	R Q D
50.0	Moderately Hard To Hard Very Light Gray Felsic Gneiss	NX 100		Top Of Continuous Rock At 41.4 ft	50
		100	556.4	39.2 ft - 46.2 ft.: Moderate Weathering. Close To Very Close Joints - Low To Steep Dip. Very Close Healed Joints - Low To Steep Dip.	81
46.2	Hard To Very Hard Very Light Gray To Light Bluish Gray Felsic Gneiss	100	551.4	46.2 ft - 61.1 ft.: Very Slight Weathering To Fresh Close Chlorite And Calcite Healed Joints - Medium To Steep Dip. Occasional Mafic Gneiss Xenoliths And Very Thin Schistose Zones.	100
		100	546.4	Moderately Weathered Zone (48.6 ft - 49.2 ft.) Moderately Weathered	
61.1		100	541.4	1/4 Inch Quartz Vein Along Medium - Steep Dip - Slickensided Surface (55.7 ft.)	100
	Coring Terminated At 61.1 ft				

BORING AND SAMPLING MEETS ASTM D-1588
CORE DRILLING MEETS ASTM D-5115
PENETRATION IS THE NUMBER OF BLOWS OF 140 LB. HAMMER
FALLING 30 IN. REQUIRED TO DRIVE 1-4 IN. I.D. SAMPLER 1 FT.

UNDISTURBED SAMPLE WATER TABLE, 24 HR.

ROCK CORE RECOVERY WATER TABLE, 1 HR.

N. STANDARD PENETRATION LOSS OF DRILLING WATER

R.Q.D. ROCK QUALITY DESIGNATION

ROCK JOINT:

L = LOW DIP 0°-30°

M = MED. DIP 30°-60°

S = STEEP DIP 60°-90°

Page 2 of 2

TEST BORING RECORD

BORING NO. B-155P

DATE DRILLED 1-2-74

JOB NO. CH 2920

LAW ENGINEERING TESTING CO.

DEPTH FT.	DESCRIPTION	CORE % & TIME SIZE MIN.	ELEV.	REMARKS	R Q D
0	Rotary Wash Drilled With Carbide Fishtail To 58.0 ft.				
			609.6		
			604.6	N=13 Firm Pinkish-Tan Very Silty Slightly Micaceous Fine To Medium Sand	
			599.6		
			594.6	N=21 Firm Tannish Gray Very Silty Micaceous Fine To Medium Sand	
			589.6		
29.5'	Partially Weathered Rock		584.6	N=50/3" Partially Weathered Rock That Becomes Tannish Gray Slightly Silty Slightly Micaceous Fine To Coarse Sand When Sampled	
			579.6		
40.0			574.6	N=50/1 1/2" No Recovery	

BORING AND SAMPLING MEETS ASTM D-1588
CORE DRILLING MEETS ASTM D-5115
PENETRATION IS THE NUMBER OF BLOWS OF 140 LB. HAMMER
FALLING 30 IN. REQUIRED TO DRIVE 1-4 IN. I.D. SAMPLER 1 FT.

UNDISTURBED SAMPLE WATER TABLE, 24 HR.

ROCK CORE RECOVERY WATER TABLE, 1 HR.

N. STANDARD PENETRATION LOSS OF DRILLING WATER

R.Q.D. ROCK QUALITY DESIGNATION

ROCK JOINT:

L = LOW DIP 0°-30°

M = MED. DIP 30°-60°

S = STEEP DIP 60°-90°

Page 1 of 3

TEST BORING RECORD

BORING NO. B-156P

DATE DRILLED 1-8-74

JOB NO. CH 2920

LAW ENGINEERING TESTING CO.

DEPTH FT.	DESCRIPTION	CORE % & TIME SIZE MIN.	ELEV.	REMARKS	R.Q.D.
40.0	Partially Weathered Rock				
			569.6		
			564.6	N=50/2" Very Dense Tannish Gray Very Silty Slightly Micaceous Fine To Coarse Sand	
			559.6		
58.0	Hard Very Light Gray Felsic Gneiss	NX	554.6	Carbide Bit Refusal At 58.0 ft.	
60.4	Core Loss (Soil Zone)	50			39
63.1	Hard To Very Hard Very Light Gray Felsic Gneiss		549.6	Top Of Continuous Rock At 63.1 ft. 58.0 ft to 60.4 ft. Moderate Weathering. Very Close Healed Joints - Low To Steep Dip.	100
		100			
			544.6	60.4 ft to 63.1 ft. Core Loss	
				63.1 ft to 83.9 ft. Slight To Very Slight Weathering. Very Close Healed Joints - Low To Steep Dip.	97
		100	539.6		
				Slickensided Surface - Steep Dip - Chlorite Coated (68.0 ft.) Very Close Slightly Leached Joints - Low To Steep Dip (68.0 ft to 68.8 ft and 72.3 ft to 74.2 ft.)	100
		100	534.6		

BORING AND SAMPLING MEETS ASTM D-1585
CORE DRILLING MEETS ASTM D-3113
PENETRATION IS THE NUMBER OF BLOWS OF 140 LB. HAMMER
FALLING 30 IN. REQUIRED TO DRIVE 1-4 IN. I.D. SAMPLER 1 FT.

UNDISTURBED SAMPLE WATER TABLE, 64 HR.

ROCK CORE RECOVERY WATER TABLE, 1 HR.

N - STANDARD PENETRATION LOSS OF DRILLING WATER

R.Q.D. ROCK QUALITY DESIGNATION

ROCK JOINT:

L = LOW DIP 0°-30°

M = MED. DIP 30°-60°

S = STEEP DIP 60°-90°

TEST BORING RECORD

BORING NO. B-156P

DATE DRILLED 1-8-73

JOB NO. CH 2920

LAW ENGINEERING TESTING CO.

DEPTH FT.	DESCRIPTION	CORE % & TIME SIZE MIN.	ELEV.	REMARKS	R.Q.D.
80.0	Hard To Very Hard Very Light Gray Felsic Gneiss	NX 100		Very Soft Completely Weathered Zone (74.2 ft to 74.5 ft.) Vertical Healed Joint Offset 1/4 Inch Along Medium Dip Healed Joint (82.8 ft.)	98
83.9	Coring Terminated At 83.9 ft. Groundwater At 27.2 ft After 24 Hours No Drilling Water Loss		529.6	Thin Schistose Zones Below 74.0 ft. Small Mafic Xenoliths Scattered Throughout	

BORING AND SAMPLING MEETS ASTM D-1585
CORE DRILLING MEETS ASTM D-3113
PENETRATION IS THE NUMBER OF BLOWS OF 140 LB. HAMMER
FALLING 30 IN. REQUIRED TO DRIVE 1-4 IN. I.D. SAMPLER 1 FT.

UNDISTURBED SAMPLE WATER TABLE, 64 HR.

ROCK CORE RECOVERY WATER TABLE, 1 HR.

N - STANDARD PENETRATION LOSS OF DRILLING WATER

R.Q.D. ROCK QUALITY DESIGNATION

ROCK JOINT:

L = LOW DIP 0°-30°

M = MED. DIP 30°-60°

S = STEEP DIP 60°-90°

TEST BORING RECORD

BORING NO. B-156P

DATE DRILLED 1-8-74

JOB NO. CH 2920

LAW ENGINEERING TESTING CO.

DEPTH FT.	DESCRIPTION	CORE % & TIME SIZE MIN.	ELEV.	REMARKS	R.Q.D.
0	Rotary Wash-Drilled With Carbide Fishtail To 57.2 ft.		612.4		
			607.4		
			602.4	N=10 Loose Tan Very Silty Fine To Medium Sand	
			597.4		
			592.4	N=16 Very Stiff Tannish Gray Fine To Coarse Sandy Slightly Micaceous Silt	
			587.4		
			582.4	N=22 Firm Gray Very Silty Micaceous Fine To Medium Sand	
			577.4		
39.1	Partially Weathered Rock		572.4	N=50/1" No Recovery	
40.0					

Page 1 of 3

TEST BORING RECORD

B-157P

BORING NO. _____

DATE DRILLED 1-16-74

JOB NO. CH 2920

LAW ENGINEERING TESTING CO.

UNDISTURBED SAMPLE WATER TABLE, 24 HR.

ROCK CORE RECOVERY WATER TABLE, 1 HR.

N - STANDARD PENETRATION LOSS OF DRILLING WATER

R.Q.D. ROCK QUALITY DESIGNATION

ROCK JOINT:

L = LOW DIP 0°-30°

M = MED. DIP 30°-60°

S = STEEP DIP 60°-90°

DEPTH FT.	DESCRIPTION	CORE % & TIME SIZE MIN.	ELEV.	REMARKS	R.Q.D.
40.0	Partially Weathered Rock		572.4		
			567.4		
			562.4	N=77/8" Very Dense Tannish Gray Very Silty Micaceous Fine To Coarse Sand	
			557.4		
57.2	Hard Very Light Gray Felsic Gneiss	NX 95	552.4	Carbide Bit Refusal And Top Of Continuous Rock At 57.2 ft. 57.2 ft to 63.7 ft. Slight To Moderate Weathering. Close To Moderately Close Joints - Medium To Steep Dip. Very Close Healed Joints - Low To Steep Dip.	75
63.7	Very Hard Light Bluish Gray Felsic Gneiss	NX 100	547.4	63.7 ft to 83.3 ft. Very Slight Weathering To Fresh. Very Close Healed Joints - Low To Steep Dip.	100
		NX 100	542.4	Very Steep Dipping Brecciated Zone With Calcite, Chlorite And Quartz Filling (64.7 ft to 67.8 ft.) Very Steep Dipping Quartz Calcite Vein With Schistose Contact Zone (67.4 ft to 68.8 ft) Very Steep Dipping Quartz Vein (71.0 - 72.0 ft.) Very Steep Dipping Pegmatite Zone With Quartz, Calcite, Pink Orthoclase And Abundant Chlorite (72.6 ft to 73.8 ft.)	100
		NX 100	537.4		
80.0			532.4		

Page 2 of 3

TEST BORING RECORD

BORING NO. B-157P

DATE DRILLED 1-16-74

JOB NO. CH 2920

LAW ENGINEERING TESTING CO.

UNDISTURBED SAMPLE WATER TABLE, 24 HR.

ROCK CORE RECOVERY WATER TABLE, 1 HR.

N - STANDARD PENETRATION LOSS OF DRILLING WATER

R.Q.D. ROCK QUALITY DESIGNATION

ROCK JOINT:

L = LOW DIP 0°-30°

M = MED. DIP 30°-60°

S = STEEP DIP 60°-90°

DEPTH FT.	DESCRIPTION	CORE NO. & TIME SIZE MIN.	ELEV.	REMARKS	NO.
80.0	Very Hard Light Bluish Gray Felsic Gneiss	NX 100			100
83.3	Coring Terminated At 83.3 ft. No Drilling Water Loss		527.4		

BORING AND SAMPLING MEETS ASTM D-1585
CORE DRILLING MEETS ASTM D-3115
PENETRATION IS THE NUMBER OF BLOWS OF 140 LB. HAMMER
FALLING 30 IN. REQUIRED TO DRIVE 1-4 IN. I.D. SAMPLER 1 FT.

UNDISTURBED SAMPLE WATER TABLE, 24 HR.

ROCK CORE RECOVERY WATER TABLE, 1 HR.

N - STANDARD PENETRATION LOSS OF DRILLING WATER

R.Q.D. ROCK QUALITY DESIGNATION

ROCK JOINT:

L - LOW DIP 0-30°

M - MED. DIP 30°-60°

S - STEEP DIP 60°-90°

Page 3 of 3
TEST BORING RECORD
BORING NO. B-157P
DATE DRILLED 1-16-74
JOB NO. CH 2920

LAW ENGINEERING TESTING CO.

DEPTH FT.	DESCRIPTION	CORE NO. & TIME SIZE MIN.	ELEV.	REMARKS	NO.
0	Rotary Wash Drilled With Carbide Fishtail To 25.6 ft.				
			594.1		
9.1	Partially Weathered Rock		589.1	N=88/11" Very Dense Tannish Gray Slightly Silty Fine To Medium Sand	
			584.1		
			579.1	N=50/5" Partially Weathered Rock That Becomes Tannish Gray Micaceous Silt	
			574.1		
25.6	Hard To Very Hard Very Light Gray Felsic Gneiss	NX 87		Carbide Bit Refusal At 25.6 ft. Complete Water Loss 25.6 ft to 34.9 ft.: Slight To Moderate Weathering. Close Joints - Low To Steep Dip. Very Close Healed And Occasionally Leached Joints - Low to Steep Dip.	67
		NX 100	569.1		87
34.9	Very Soft To Moderately Hard Medium Light Gray Mafic Gneiss	NX 66	564.1	Completely Weathered Zone 34.9 ft to 37.2 ft.	55
37.2	Hard Medium Light Gray Mafic Gneiss	NX 100		Top Of Continuous Rock At 37.2 ft.	
40.0			559.1		100

BORING AND SAMPLING MEETS ASTM D-1585
CORE DRILLING MEETS ASTM D-3115
PENETRATION IS THE NUMBER OF BLOWS OF 140 LB. HAMMER
FALLING 30 IN. REQUIRED TO DRIVE 1-4 IN. I.D. SAMPLER 1 FT.

UNDISTURBED SAMPLE WATER TABLE, 24 HR.

ROCK CORE RECOVERY WATER TABLE, 1 HR.

N - STANDARD PENETRATION LOSS OF DRILLING WATER

R.Q.D. ROCK QUALITY DESIGNATION

ROCK JOINT:

L - LOW DIP 0-30°

M - MED. DIP 30°-60°

S - STEEP DIP 60°-90°

Page 1 of 2
TEST BORING RECORD
BORING NO. B-158P
DATE DRILLED 12-13-73
JOB NO. CH 2920

LAW ENGINEERING TESTING CO.

DEPTH FT.	DESCRIPTION	CORE NO. & TIME SIZE MIN. ELEV.	REMARKS	NO.
80.0	Very Hard Light Bluish Gray Felsic Gneiss	NX 100		100
83.3	Coring Terminated At 83.3 ft. No Drilling Water Loss	527.4		

BORING AND SAMPLING MEETS ASTM D-1585
CORE DRILLING MEETS ASTM D-5115
PENETRATION IS THE NUMBER OF BLOWS OF 140 LB. HAMMER
FALLING 30 IN. REQUIRED TO DRIVE 1-4 IN. I.D. SAMPLER 1 FT.

UNDISTURBED SAMPLE WATER TABLE, 24 HR.

ROCK CORE RECOVERY WATER TABLE, 1 HR.

N - STANDARD PENETRATION LOSS OF DRILLING WATER

R.Q.D. ROCK QUALITY DESIGNATION

ROCK JOINT:

L = LOW DIP 0°-30°

M = MED. DIP 30°-60°

S = STEEP DIP 60°-90°

Page 3 of 3

TEST BORING RECORD

BORING NO. B-157P

DATE DRILLED 1-16-74

JOB NO. CH 2920

LAW ENGINEERING TESTING CO.

DEPTH FT.	DESCRIPTION	CORE NO. & TIME SIZE MIN. ELEV.	REMARKS	NO.
0	Rotary Wash Drilled With Carbide Fishtail To 25.6 ft.			
9.1	Partially Weathered Rock	589.1 584.1 579.1	N=88/11" Very Dense Tannish Gray Slightly Silty Fine To Medium Sand N=50/5" Partially Weathered Rock That Becomes Tannish Gray Micaceous Silt	
25.6	Hard To Very Hard Very Light Gray Felsic Gneiss	NX 87 NX 100	Carbide Bit Refusal At 25.6 ft. Complete Water Loss 25.6 ft to 34.9 ft.: Slight To Moderate Weathering, Close Joints - Low To Steep Dip. Very Close Healed And Occasionally Leached Joints - Low To Steep Dip.	67 87
34.9	Very Soft To Moderately Hard Medium Light Gray Mafic Gneiss	NX 66	Completely Weathered Zone 34.9 ft to 37.2 ft.	55
37.2	Hard Medium Light Gray Mafic Gneiss	NX 100	Top Of Continuous Rock At 37.2 ft.	
40.0		559.1		100

BORING AND SAMPLING MEETS ASTM D-1585
CORE DRILLING MEETS ASTM D-5115
PENETRATION IS THE NUMBER OF BLOWS OF 140 LB. HAMMER
FALLING 30 IN. REQUIRED TO DRIVE 1-4 IN. I.D. SAMPLER 1 FT.

UNDISTURBED SAMPLE WATER TABLE, 24 HR.

ROCK CORE RECOVERY WATER TABLE, 1 HR.

N - STANDARD PENETRATION LOSS OF DRILLING WATER

R.Q.D. ROCK QUALITY DESIGNATION

ROCK JOINT:

L = LOW DIP 0°-30°

M = MED. DIP 30°-60°

S = STEEP DIP 60°-90°

Page 1 of 2

TEST BORING RECORD

BORING NO. B-158P

DATE DRILLED 12-13-73

JOB NO. CH 2920

LAW ENGINEERING TESTING CO.

DEPTH FT.	DESCRIPTION	CORE % & TIME SIZE MIN.	ELEV.	REMARKS	% R.Q.D.
40.0	Hard Medium Light Gray Mafic Gneiss	NX 100	559.1	37.2 ft to 58.9 ft. Slight To Very Slight Weathering Close Calcite Coated Joints - Filled Joints And Veins - Low To Steep Dip.	100
			554.1	1 Inch Steep Dipping Calcite Vein (45.8 ft.) 1/4 Offset Of Calcite Vein Along Low - Medium Dip Joint (50.2 ft.)	
		NX 100	549.1	2 Inch Severely Weathered Zone (51.1 ft.) Severely Weathered Zone (52.8 ft. to 53.5 ft.)	75
56.3	Moderately Hard Medium Light Gray Mafic Gneiss		544.1	Severely To Very Severely Weathered Zone (54.2 ft to 56.3 ft.)	
58.9	Hard To Very Hard Light Bluish Gray Felsic Gneiss	NX 100	539.1	58.9 ft to 67.1 ft.: Slight To Very Slight Weathering. Very Close To Close Calcite Healed And Rarely Coated Joints - Low To Steep Dip.	100
			534.1	Moderately Weathered Zone (57.5 ft to 58.2 ft.) 1 1/2 Inch Steep Dip Quartz Calcite Veins: 56.6 ft 58.0 ft.	
67.1	Coring Terminated At 67.1 ft. Drilling Water Loss At 26.5 ft.			Steep Dip Schistose Zone With Quartz, Calcite And Chlorite At Contact (58.9 ft.) Steep Dip, Chlorite Filled Brecciated Zone With Inclusions Of Quartz And Calcite (66.0 to 67.1 ft.)	

BORING AND SAMPLING MEETS ASTM D-1586
CORE DRILLING MEETS ASTM D-1113
PENETRATION IS THE NUMBER OF BLOWS OF 140 LB. HAMMER
FALLING 30 IN. REQUIRED TO DRIVE 1-4 IN. I.D. SAMPLER 1 FT.

UNDISTURBED SAMPLE WATER TABLE, 24 HR.

ROCK CORE RECOVERY WATER TABLE, 1 HR.

N - STANDARD PENETRATION LOSS OF DRILLING WATER

R.Q.D. ROCK QUALITY DESIGNATION

ROCK JOINT:

L = LOW DIP 0°-30°

M = MED. DIP 30°-60°

S = STEEP DIP 60°-90°

Page 2 of 2

TEST BORING RECORD

BORING NO. B-158P

DATE DRILLED 12-13-73

JOB NO. CH 2920

LAW ENGINEERING TESTING CO.

DEPTH FT.	DESCRIPTION	CORE % & TIME SIZE MIN.	ELEV.	REMARKS	% R.Q.D.
0	Rotary Wash Drilled With Carbide Fishtail To 41.7 ft.		607.4		
			602.4	N=42 Hard Reddish-Orange Slightly Fine Sandy Very Clayey - Slightly Micaceous Silt	
			597.4		
			592.4	N=22 Very Stiff Tannish-Brown Slightly Fine Sandy Micaceous Silt	
			587.4		
			582.4	N=25 Very Stiff Tannish-Gray Fine Sandy Micaceous Silt	
			577.4		
38.5	Partially Weathered Rock		572.4	N=50/2" Partially Weathered Rock That Becomes Tannish - Gray Fine To Coarse Sandy Micaceous Silt With	
40.0				Small Rock Fragments When Sampled	

BORING AND SAMPLING MEETS ASTM D-1586
CORE DRILLING MEETS ASTM D-1113
PENETRATION IS THE NUMBER OF BLOWS OF 140 LB. HAMMER
FALLING 30 IN. REQUIRED TO DRIVE 1-4 IN. I.D. SAMPLER 1 FT.

UNDISTURBED SAMPLE WATER TABLE, 24 HR.

ROCK CORE RECOVERY WATER TABLE, 1 HR.

N - STANDARD PENETRATION LOSS OF DRILLING WATER

Page 1 of 2

TEST BORING RECORD

BORING NO. B-159P

DATE DRILLED 12-12-73

JOB NO. CH 2920

LAW ENGINEERING TESTING CO.

DEPTH FT.	DESCRIPTION	CORE % & TIME SIZE MIN. ELEV.	REMARKS	N B.O.
40.0	Partially Weathered Rock			
41.7	Very Hard Light Bluish Gray Felsic Gneiss	NX 100	3M Carbide Bit Refusal And Top Of Continuous Rock At 41.7 ft. 41.7 ft. to 68.1 ft.: Very Slight Weathering. Close To Very Close Healed Joints - Low To Steep Dip. Occasional Slight Leaching Along Healed Joints (41.7 ft to 54.9 ft.) Irregular Quartz Veins With Chlorite Zones: Slightly Leached - 43.5 ft. Leached - 43.7 ft. to 43.9 ft.	93
		77	4L Intact - 45.3 to 45.9 ft. Leached - 47.3 ft. Intact - 49.0 ft. Broken - 50.6 ft. Leached - 51.3 ft.	73
		100	4M Very Thin Quartz Veins: Low Dip - 57.8 ft. Medium Dip - 58.9 ft. Medium Dip - 90.1 ft.	100
		100	1/2 Inch Steep Dip Schistose Zone (60.8 to 61.3 ft.) 1 Inch Steep Dip Quartz Vein (63.9 to 65.4 ft.) Medium Dip Irregular Quartz, Calcite Vein (66.4 ft.)	100
61.3	Hard Medium Light Gray Mafic Gneiss			
58.1	Coring Terminated At 58.1 ft. Groundwater At 20.4 ft At Time Of Boring Groundwater At 18.4 ft At 24 Hours No Drilling Water Loss			

BORING AND SAMPLING MEETS ASTM D-1586
CORE DRILLING MEETS ASTM D-3115
PENETRATION IS THE NUMBER OF BLOWS OF 140 LB. HAMMER FALLING 30 IN. REQUIRED TO DRIVE 1-1/2 IN. I.D. SAMPLER 1 FT.

UNDISTURBED SAMPLE WATER TABLE, 24 HR.

ROCK CORE RECOVERY WATER TABLE, 1 HR.

N - STANDARD PENETRATION LOSS OF DRILLING WATER

R.Q.D. ROCK QUALITY DESIGNATION

ROCK JOINT:

L = LOW DIP 0°-30°

M = MED. DIP 30°-60°

S = STEEP DIP 60°-90°

Page 2 of 2

TEST BORING RECORD

BORING NO. B-159P
DATE DRILLED 12-12-73
JOB NO. CH 2920

LAW ENGINEERING TESTING CO.

DEPTH FT.	DESCRIPTION	CORE % & TIME SIZE MIN. ELEV.	REMARKS	N B.O.
0	Rotary Wash-Drilled With Carbide Fishtail To 65.9 ft			
				598.3
				593.3
			N=8 Firm Red Orange Clayey Silt	
				588.3
				583.3
			N=9 Stiff Orange Tan Fine Sandy Slightly Micaceous Silt	
				578.3
				573.3
			N=8 Firm Orange Tan Fine Sandy Silt	
				568.3
40.0				563.3

BORING AND SAMPLING MEETS ASTM D-1586
CORE DRILLING MEETS ASTM D-3115
PENETRATION IS THE NUMBER OF BLOWS OF 140 LB. HAMMER FALLING 30 IN. REQUIRED TO DRIVE 1-1/2 IN. I.D. SAMPLER 1 FT.

UNDISTURBED SAMPLE WATER TABLE, 24 HR.

ROCK CORE RECOVERY WATER TABLE, 1 HR.

N - STANDARD PENETRATION LOSS OF DRILLING WATER

R.Q.D. ROCK QUALITY DESIGNATION

Page 1 of 3

TEST BORING RECORD

BORING NO. B-160P
DATE DRILLED 1-7-74
JOB NO. CH 2920

LAW ENGINEERING TESTING CO.

DEPTH FT.	DESCRIPTION	CORE % & TIME SIZE MIN.	ELEV.	REMARKS	R.O.Q.
40.0	Rotary Wash-Drilled With Carbide Fishtail To 65.9 ft.		563.3	N=35 Hard Brown And Gray Fine Sandy Micaceous Silt	
			558.3		
49.9	Partially Weathered Rock		553.3	N=77/11" Partially Weathered Rock That Becomes Tan Fine Sandy Slightly Micaceous Silt With Seams Of Gray Silty Fine To Coarse Sand When Sampled	
			548.3		
			543.3	N=84/8" Hard Tan And Gray Fine Sandy Very Micaceous Silt	
			538.3		
65.9	Hard To Moderately Hard Medium Light Gray Mafic Gneiss	NX 91		Carbide Bit Refusal And Top Of Continuous Rock At 65.9 ft	70
67.9	Hard To Very Hard Medium Light Gray Mafic Gneiss	100	533.3	65.9 ft - 67.9 ft: Moderate Weathering, Close Joints - Low To Medium Dip. Very Close Healed Joints - Low To Steep Dip.	
			528.3	67.9 ft - 86.4 ft: Very Slight Weathering, Close Calcite Coated And Filled Healed Joints - Low To Steep Dip	100
80.0		100	523.3	Slickensided Surface With Calcite And Chlorite Coating - Low Dip (77.0 ft.)	100

BORING AND SAMPLING MEETS ASTM D-1586
CORE DRILLING MEETS ASTM D-5118
PENETRATION IS THE NUMBER OF BLOWS OF 140 LB. HAMMER
FALLING 30 IN. REQUIRED TO DRIVE 1-4 IN. I.D. SAMPLER 1 FT.

UNDISTURBED SAMPLE WATER TABLE, 24 HR.

ROCK CORE RECOVERY WATER TABLE, 1 HR.

N = STANDARD PENETRATION LOSS OF DRILLING WATER

R.O.Q. ROCK QUALITY DESIGNATION

ROCK JOINT:

L = LOW DIP 0°-30°

M = MED. DIP 30°-60°

S = STEEP DIP 60°-90°

Page 2 of 3 TEST BORING RECORD

BORING NO. B-160P

DATE DRILLED 1-7-73

JOB NO. CH 2920

LAW ENGINEERING TESTING CO.

Page 174 of 298

DEPTH FT.	DESCRIPTION	CORE % & TIME SIZE MIN.	ELEV.	REMARKS	R.O.Q.
80.0	Very Hard Light Gray Mafic Gneiss	NX 100	518.3	Incompletely Filled Joint With Crystalline Calcite, Chlorite, Pyrite And Quartz (79.8 ft.) Fine Grained Appearance (67.9 ft - 77.5 ft.) Coarse Grained Appearance (77.5 ft. - 85.4 ft.)	100
86.4	Coring Terminated At 86.4 ft Groundwater At 21.1 ft After 24 Hours No Drilling Water Loss				

BORING AND SAMPLING MEETS ASTM D-1586
CORE DRILLING MEETS ASTM D-5118
PENETRATION IS THE NUMBER OF BLOWS OF 140 LB. HAMMER
FALLING 30 IN. REQUIRED TO DRIVE 1-4 IN. I.D. SAMPLER 1 FT.

UNDISTURBED SAMPLE WATER TABLE, 24 HR.

ROCK CORE RECOVERY WATER TABLE, 1 HR.

N = STANDARD PENETRATION LOSS OF DRILLING WATER

R.O.Q. ROCK QUALITY DESIGNATION

ROCK JOINT:

L = LOW DIP 0°-30°

M = MED. DIP 30°-60°

S = STEEP DIP 60°-90°

Page 3 of 3 TEST BORING RECORD

BORING NO. B-160P

DATE DRILLED 1-7-73

JOB NO. CH 2920

LAW ENGINEERING TESTING CO.

Appendix 2BB, Revision 1

DEPTH FT.	DESCRIPTION	CORE NO. & TIME SIZE MIN.	ELEV.	REMARKS	R.Q.D.
0	Rotary Wash Drilled With Carbide Fishtail To 112.4 ft.		625.6		
			620.6		
			615.6	N=38 Hard Brown Gray Fine To Medium Sandy Micaceous Silt	
			610.6		
			605.6	N=31 Hard Tan Gray Fine To Medium Sandy Micaceous Silt	
			600.6		
			595.6	N=38 Hard Tan Gray Slightly Micaceous Fine To Medium Sandy Silt	
			590.6		
40.0			585.6	N=37 Hard Tan Gray Slightly Micaceous Fine To Medium *	

BORING AND SAMPLING MEETS ASTM D-1586
CORE DRILLING MEETS ASTM D-5112
PENETRATION IS THE NUMBER OF BLOWS OF 140 LB. HAMMER
FALLING 30 IN. REQUIRED TO DRIVE 1-4 IN. I.D. SAMPLER 1 FT.

UNDISTURBED SAMPLE WATER TABLE, 24 HR.

ROCK CORE RECOVERY WATER TABLE, 1 HR.

N - STANDARD PENETRATION LOSS OF DRILLING WATER

R.Q.D. ROCK QUALITY DESIGNATION

ROCK JOINT

L = LOW DIP 0°-30°

M = MED. DIP 30°-60°

S = STEEP DIP 60°-90°

Page 1 of 5 TEST BORING RECORD

BORING NO. B-161P

DATE DRILLED 1-17-74

JOB NO. CH 2920

LAW ENGINEERING TESTING CO

DEPTH FT.	DESCRIPTION	CORE NO. & TIME SIZE MIN.	ELEV.	REMARKS	R.Q.D.
40.0	Rotary Wash Drilled With Carbide Fishtail To 112.4 ft.		585.6		
			580.6		
			575.6	N=35 Hard Tan Gray Slightly Micaceous Fine To Medium Very Sandy Silt	
			570.6		
59.1	Partially Weathered Rock		565.6	N=50/5" Partially Weathered Rock That Becomes Tan Gray Slightly Micaceous Silty Fine To Coarse Sand When Sampled	
			560.6		
			555.6	N=50/3" Partially Weathered Rock That Becomes Tan Gray Micaceous Very Silty Fine To Coarse Sand With Rock Fragments	
			550.6		
80.0			545.6	N=50/3" Partially Weathered Rock That Becomes Tan Brown Micaceous Very Silty Fine To Coarse Sand When *	

BORING AND SAMPLING MEETS ASTM D-1586
CORE DRILLING MEETS ASTM D-5112
PENETRATION IS THE NUMBER OF BLOWS OF 140 LB. HAMMER
FALLING 30 IN. REQUIRED TO DRIVE 1-4 IN. I.D. SAMPLER 1 FT.

UNDISTURBED SAMPLE WATER TABLE, 24 HR.

ROCK CORE RECOVERY WATER TABLE, 1 HR.

N - STANDARD PENETRATION LOSS OF DRILLING WATER

R.Q.D. ROCK QUALITY DESIGNATION

ROCK JOINT

L = LOW DIP 0°-30°

M = MED. DIP 30°-60°

S = STEEP DIP 60°-90°

Page 2 of 5 TEST BORING RECORD

BORING NO. B-161P

DATE DRILLED 1-17-74

JOB NO. CH 2920

LAW ENGINEERING TESTING CO

Appendix 2BB, Revision 1

DEPTH FT.	DESCRIPTION	CORE % & TIME SIZE MIN.	ELEV.	REMARKS	R.O.D.
80.0	Partially Weathered Rock				
			540.6		
			535.6	N=50/2" Partially Weathered Rock That Become Tan Gray Slightly Micaceous Fine To Coarse Sand When Sampled	
			530.6		
			525.6	N=50/0" No Recovery	
			520.6		
			515.6	N=50/0" No Recovery	
112.4	Hard To Moderately Hard Very Light Gray To Light Gray Felsic Gneiss	NX 39	510.6	Carbide Bit Refusal At 112.4 ft. 112.4 ft - 125.1 ft.: Moderately Severe Weathering, Close To Very Close Healed Joints Low To Steep Dip. Close To Very Close Joints - Low To Steep Dip.	9
120.0		63	505.6		30

DEPTH FT.	DESCRIPTION	CORE % & TIME SIZE MIN.	ELEV.	REMARKS	R.O.D.
120.0	Hard To Moderately Hard Very Light Gray To Light Gray Felsic Gneiss	NX 63		125.1 ft - 134.4 ft.: Moderate Weathering, Close Healed Joints - Low To Steep Dip. Close And Very Close Joints - Low To Steep Dip.	30
125.1	Hard Very Light Gray To Light Gray Felsic Gneiss	100	500.6	Very Severely Weathered Zone (132.5 ft to 135.6 ft) Probable Core Loss	52
			495.6		47
134.3	Moderately Hard Medium Gray Mafic Gneiss	69	490.6	134.4 ft - 158.0 ft.: Moderate Weathering, Close To Very Close Healed And Leached Joints - Low To Steep Dip. Close To Very Close Joints - Low To Steep Dip.	69
136.6	Moderately Hard To Hard Very Light To Light Gray Felsic Gneiss	89	485.6	1 inch, Steep Dip Quartz Vein (141.1 ft - 141.5 ft.) Steep Dip Brecciated(?) Zone (143.0 ft - 143.4 ft.)	13
			480.6		
		59	475.6		
		22	470.6		0
158.0	Moderately Hard Green Gray To Dark Green Gray Mafic Gneiss	88	465.6	N=50/0" Rapid Fall Of Rods Attempted Split Spoon Sample At 158.0 ft. - No Recovery	66
160.0					

BORING AND SAMPLING MEETS ASTM D-1586
CORE DRILLING MEETS ASTM D-2113
PENETRATION IS THE NUMBER OF BLOWS OF 140 LB. HAMMER
FALLING 30 IN. REQUIRED TO DRIVE 1-4 IN. I.D. SAMPLER 1 FT.
UNDISTURBED SAMPLE WATER TABLE, 24 HR.
ROCK CORE RECOVERY WATER TABLE, 1 HR.
N - STANDARD PENETRATION LOSS OF DRILLING WATER
R.O.D. ROCK QUALITY DESIGNATION

Page 3 of 5

TEST BORING RECORD

BORING NO. B-161P
DATE DRILLED 1-17-74
JOB NO. CH 2920

LAW ENGINEERING TESTING CO Page 176 of 298

ROCK JOINT:
L = LOW DIP 0-30°
M = MED. DIP 30°-60°
S = STEEP DIP 60°-90°

BORING AND SAMPLING MEETS ASTM D-1586
CORE DRILLING MEETS ASTM D-2113
PENETRATION IS THE NUMBER OF BLOWS OF 140 LB. HAMMER
FALLING 30 IN. REQUIRED TO DRIVE 1-4 IN. I.D. SAMPLER 1 FT.
UNDISTURBED SAMPLE WATER TABLE, 24 HR.
ROCK CORE RECOVERY WATER TABLE, 1 HR.
N - STANDARD PENETRATION LOSS OF DRILLING WATER
R.O.D. ROCK QUALITY DESIGNATION

Page 4 of 5

TEST BORING RECORD

BORING NO. B-161P
DATE DRILLED 1-17-74
JOB NO. CH 2920

LAW ENGINEERING TESTING CO

ROCK JOINT:
L = LOW DIP 0-30°
M = MED. DIP 30°-60°
S = STEEP DIP 60°-90°

DEPTH FT.	DESCRIPTION	CORE % & TIME SIZE MIN.	ELEV.	REMARKS	% R.Q.D.
160.0	Moderately Hard Green Gray To Dark Green Gray Mafic Gneiss	NX 88		158.0 ft to 179.2 ft: Slight To Moderate Weathering. Close To Very Close Healed Joints - Low To Steep Dip.	66
		69	460.6	Close To Very Close Joints - Low To Steep Dip (165.1 ft - 169.5 ft.)	
167.7	Hard Very Light Gray To Light Gray Felsic Gneiss		455.6		52
		34	450.6	Top Of Continuous Rock At 177.8 ft.	12
179.2	Hard Medium Bluish Gray Mafic Gneiss		445.6	179.2 ft to 196.8 ft: Slight Weathering. Close To Very Close Healed And Quartz And Calcite Filled Joints - Medium To Steep Dip.	100
		100	440.6	1 Inch Steep Dip Anastomosing Quartz Vein (183.0 - 184.0 ft.)	
			435.6	Quartz Rich Zone (191.0 ft - 192.0 ft.)	100
		100	430.6		
196.8	Coring Terminated At 196.8 ft. Groundwater At 40.0 ft After 24 Hours No Drilling Water Loss				

BORING AND SAMPLING MEETS ASTM D-1586
CORE DRILLING MEETS ASTM D-3113
PENETRATION IS THE NUMBER OF BLOWS OF 140 LB. HAMMER
FALLING 30 IN. REQUIRED TO DRIVE 1-4 IN. I.D. SAMPLER 1 FT.
UNDISTURBED SAMPLE WATER TABLE, 24 HR.
ROCK CORE RECOVERY WATER TABLE, 1 HR.
N - STANDARD PENETRATION LOSS OF DRILLING WATER
R.Q.D. ROCK QUALITY DESIGNATION

Page 5 of 5 TEST BORING RECORD

BORING NO. B-161P
DATE DRILLED 1-17-74
JOB NO. CH 2920

ROCK JOINT:
L = LOW DIP 0°-30°
M = MED. DIP 30°-60°
S = STEEP DIP 60°-90°

LAW ENGINEERING TESTING CO. Page 177 of 298

DEPTH FT.	DESCRIPTION	CORE % & TIME SIZE MIN.	ELEV.	REMARKS	% R.Q.D.
0	Rotary Wash Drilled With Carbide Fishtail To 97.8 ft.				
			629.6		
			624.6	N=11 Firm Tan And Pink Silty Fine To Coarse Sand	
			619.6		
			614.6	N=16 Firm Grayish - Pink Silty Fine To Coarse Sand	
			609.6		
			604.6	N=18 Firm Pinkish - Tan Silty Fine To Medium Sand	
			599.6		
40.0			594.6	N=18 Firm Grayish Tan Very Silty Slightly Micaceous Fine To Medium Sand	

BORING AND SAMPLING MEETS ASTM D-1586
CORE DRILLING MEETS ASTM D-3113
PENETRATION IS THE NUMBER OF BLOWS OF 140 LB. HAMMER
FALLING 30 IN. REQUIRED TO DRIVE 1-4 IN. I.D. SAMPLER 1 FT.
UNDISTURBED SAMPLE WATER TABLE, 24 HR.
ROCK CORE RECOVERY WATER TABLE, 1 HR.
N - STANDARD PENETRATION LOSS OF DRILLING WATER
R.Q.D. ROCK QUALITY DESIGNATION

Page 1 of 4 TEST BORING RECORD

BORING NO. B-162P
DATE DRILLED 1-22-74
JOB NO. CH 2920

ROCK JOINT:
L = LOW DIP 0°-30°
M = MED. DIP 30°-60°
S = STEEP DIP 60°-90°

LAW ENGINEERING TESTING CO.

DEPTH FT.	DESCRIPTION	CORE NO. & TIME SIZE MIN.	ELEV.	REMARKS	R. Q. D.
40.0	Rotary Wash Drilled With Carbide Fishtail To 97.8 ft.				
			589.6		
			584.6	N=24 Firm Brownish-Gray Silty Fine To Medium Sand	
			579.6		
			574.6	N=81 Very Dense Gray Silty Micaceous Fine To Medium Sand	
			569.6		
			564.6	N=25 Firm Grayish Tan Silty Slightly Micaceous Fine To Coarse Sand	
			559.6		
			554.6	Very Dense Light Gray Silty Fine To Coarse Sand N=74/11"	
80.0					

BORING AND SAMPLING MEETS ASTM D-1586
CORE DRILLING MEETS ASTM D-2113
PENETRATION IS THE NUMBER OF BLOWS OF 140 LB. HAMMER
FALLING 30 IN. REQUIRED TO DRIVE 1-4 IN. I.D. SAMPLER 1 FT.
UNDISTURBED SAMPLE WATER TABLE, 24 HR.
ROCK CORE RECOVERY WATER TABLE, 1 HR.
N - STANDARD PENETRATION LOSS OF DRILLING WATER
R.Q.D. ROCK QUALITY DESIGNATION

TEST BORING RECORD

BORING NO. B-162P
DATE DRILLED 1-22-74
JOB NO. CH 2920

ROCK JOINT:
L = LOW DIP 0°-30°
M = MED. DIP 30°-60°
S = STEEP DIP 60°-90°

LAW ENGINEERING TESTING CO.

DEPTH FT.	DESCRIPTION	CORE NO. & TIME SIZE MIN.	ELEV.	REMARKS	R. Q. D.
80.0	Rotary Wash Drilled With Carbide Fishtail To 97.8 ft.				
			549.6		
85.0	Partially Weathered Rock		544.6	N=50/2 1/2" No Recovery	
			539.6		
97.8	Moderately Hard Very Light Gray Felsic Gneiss		534.6	Carbide Bit Refusal At 97.8 ft. 97.8 ft. to 104.5 ft.: Moderate Weathering. Close To Very Close Healed And Occasionally Leached Joints - Low To Steep Dip.	
100.0	Very Soft To Medium Greenish Gray Mafic Gneiss	NX 44		Severely Weathered Zones: 100.0 ft to 103.5 ft. 113.3 ft to 113.7 ft. 118.2 ft to 118.6 ft. (Mafic Gneiss) Joints Indeterminant - Badly Broken Rock (113.0 to 117.9 ft.)	35
104.5	Hard To Very Hard Very Light Gray Felsic Gneiss	100	529.6		38
		77	524.6		52
		77	519.6	104.5 to 120.7 ft.: Slight Weathering. Very Close Healed And Rarely Leached Joints - Low To Steep Dip.	50
		80			0
120.0		92	514.6		50

BORING AND SAMPLING MEETS ASTM D-1586
CORE DRILLING MEETS ASTM D-2113
PENETRATION IS THE NUMBER OF BLOWS OF 140 LB. HAMMER
FALLING 30 IN. REQUIRED TO DRIVE 1-4 IN. I.D. SAMPLER 1 FT.
UNDISTURBED SAMPLE WATER TABLE, 24 HR.
ROCK CORE RECOVERY WATER TABLE, 1 HR.
N - STANDARD PENETRATION LOSS OF DRILLING WATER
R.Q.D. ROCK QUALITY DESIGNATION

TEST BORING RECORD

BORING NO. B-162P
DATE DRILLED 1-22-74
JOB NO. CH 2920

ROCK JOINT:
L = LOW DIP 0°-30°
M = MED. DIP 30°-60°
S = STEEP DIP 60°-90°

LAW ENGINEERING TESTING CO.

DEPTH FT.	DESCRIPTION	CORE % & TIME SIZE MIN. ELEV.	REMARKS	S R.Q.D.
120.0		514.6		
120.7	Hard To Very Hard Very Light Gray			
	Coring Abandoned At 120.7 ft.			
	Rig Moved To B-162AP			
	Stabilized Groundwater At 8.0 ft.	509.6		
	No Drilling Water Loss			

BORING AND SAMPLING MEETS ASTM D-1586
CORE DRILLING MEETS ASTM D-5113
PENETRATION IS THE NUMBER OF BLOWS OF 140 LB. HAMMER
FALLING 30 IN. REQUIRED TO DRIVE 1-4 IN. I.D. SAMPLER 1 FT.

UNDISTURBED SAMPLE WATER TABLE, 24 HR.

ROCK CORE RECOVERY WATER TABLE, 1 HR.

STANDARD PENETRATION LOSS OF DRILLING WATER

R.Q.D. ROCK QUALITY DESIGNATION

* Felsic Gneiss

ROCK JOINT:

L = LOW DIP 0°-30°

M = MED. DIP 30°-60°

S = STEEP DIP 60°-90°

TEST BORING RECORD

BORING NO. B-162P

DATE DRILLED 1-22-74

JOB NO. CH 2920

LAW ENGINEERING TESTING CO.

Page 4 of 4

DEPTH FT.	DESCRIPTION	CORE % & TIME SIZE MIN. ELEV.	REMARKS	S R.Q.D.
0		634.6		
	0 ft to 98.3 ft - No Samples Taken			
		549.6		
		544.6		
		539.6		
98.3	Hard Very Light Gray Felsic Gneiss			
		534.6		
		529.6		
		83		
		100		
		524.6		
		100		
		519.6		
		100		
		37		
119.9		514.6		
120.0				

BORING AND SAMPLING MEETS ASTM D-1586
CORE DRILLING MEETS ASTM D-5113
PENETRATION IS THE NUMBER OF BLOWS OF 140 LB. HAMMER
FALLING 30 IN. REQUIRED TO DRIVE 1-4 IN. I.D. SAMPLER 1 FT.

UNDISTURBED SAMPLE WATER TABLE, 24 HR.

ROCK CORE RECOVERY WATER TABLE, 1 HR.

STANDARD PENETRATION LOSS OF DRILLING WATER

R.Q.D. ROCK QUALITY DESIGNATION

* Moderately Hard Gray Green
Mafic Gneiss

ROCK JOINT:

L = LOW DIP 0°-30°

M = MED. DIP 30°-60°

S = STEEP DIP 60°-90°

TEST BORING RECORD

BORING NO. B-162AP

DATE DRILLED 2-19-74

JOB NO. CH 2920

LAW ENGINEERING TESTING CO.

Page 1 of 3

DEPTH FT.	DESCRIPTION	CORE NO. & TIME RISE MIN.	ELEV.	REMARKS	NO.
0	Rotary Wash Drilled With Carbide Fishtail To 27.9 ft.		584.4		
	-Fill From 0 to 4.0 ft.		579.4	Fill To 4.0 ft.	
			574.4	N=34 Dense Tannish Orange Very Silty Clayey Fine To Coarse Sand With Rock Fragments	
			569.4		
			564.4	N=28 Very Firm Tannish Gray Silty Slightly Micaceous Fine To Medium Sand	
			559.4		
27.9	Hard Very Light Gray Felsic Gneiss	NX 100		Carbide Bit Refusal And Top Of Continuous Rock At 27.9 ft.	100
29.7	Hard To Very Hard Light Bluish Gray Felsic Gneiss		554.4	27.9 ft to 29.7 ft: Moderate Weathering, Very Close Healed And Slightly Leached Joints - Low To Steep Dip.	100
		100	549.4	29.7 ft to 48.2 ft: Very Slight Weathering, Very Close Healed Joints - Low To Steep Dip.	100
40.0		100	544.4		100

BORING AND SAMPLING MEETS ASTM D-1586
CORE DRILLING MEETS ASTM D-3113
PENETRATION IS THE NUMBER OF BLOWS OF 140 LB. HAMMER
FALLING 30 IN. REQUIRED TO DRIVE 1/4 IN. I.D. SAMPLER 1 FT.

UNDISTURBED SAMPLE WATER TABLE, 24 HR.

ROCK CORE RECOVERY WATER TABLE, 1 HR.

N - STANDARD PENETRATION LOSS OF DRILLING WATER

R.Q.D. ROCK QUALITY DESIGNATION

ROCK JOINT:

L = LOW DIP 0°-30°

M = MED. DIP 30°-60°

S = STEEP DIP 60°-90°

Page 1 of 2

TEST BORING RECORD

BORING NO. B-163P

DATE DRILLED 1-4-74

JOB NO. CH 2920

LAW ENGINEERING TESTING CO

Page 180 of 298

DEPTH FT.	DESCRIPTION	CORE NO. & TIME RISE MIN.	ELEV.	REMARKS	NO.
40.0	Hard To Very Hard Light Bluish Gray Felsic Gneiss	NX 100	539.4	Very Steep Schistose Zones Filled With Quartz, Chlorite And Calcite: Up To 1 Inch Thick - 32.8 to 34.7 ft. 1/4 Inch Thick - 43.6 to 45.6 ft.	100
48.2	Coring Terminated At 48.2 ft. Groundwater At 11.1 ft On 1-7-74 No Drilling Water Loss		534.4		

BORING AND SAMPLING MEETS ASTM D-1586
CORE DRILLING MEETS ASTM D-3113
PENETRATION IS THE NUMBER OF BLOWS OF 140 LB. HAMMER
FALLING 30 IN. REQUIRED TO DRIVE 1/4 IN. I.D. SAMPLER 1 FT.

UNDISTURBED SAMPLE WATER TABLE, 24 HR.

ROCK CORE RECOVERY WATER TABLE, 1 HR.

N - STANDARD PENETRATION LOSS OF DRILLING WATER

R.Q.D. ROCK QUALITY DESIGNATION

Page 2 of 2

TEST BORING RECORD

BORING NO. B-163P

DATE DRILLED 1-4-74

JOB NO. CH 2920

LAW ENGINEERING TESTING CO

Appendix 2BB, Revision 1

DEPTH FT.	DESCRIPTION	CORE NO. & TIME SIZE MIN. ELEV.	REMARKS	N O.D.
0	Rotary Wash-Drilled With Carbide Fishtail To 40.7 ft.	594.2		
		589.2		
		584.2	N=27 Firm Brown Gray Very Silty Fine To Coarse Sand	
		579.2		
		574.2	N=19 Very Stiff Tan Gray Micaceous Fine To Medium Sandy Silt	
		569.2		
		564.2	N=55 Hard Tan Fine To Medium Sandy Silt	
		559.2		
38.6	Partially Weathered Rock	554.2	N=50/1 1/2" No Recovery	
40.0				

BORING AND SAMPLING MEETS ASTM D-1586
CORE DRILLING MEETS ASTM D-2113
PENETRATION IS THE NUMBER OF BLOWS OF 140 LB. HAMMER
FALLING 30 IN. REQUIRED TO DRIVE 1.6 IN. I.D. SAMPLER 1 FT.

UNDISTURBED SAMPLE WATER TABLE, 24 HR.

ROCK CORE RECOVERY WATER TABLE, 1 HR.

N = STANDARD PENETRATION LOSS OF DRILLING WATER

R.Q.D. ROCK QUALITY DESIGNATION

ROCK JOINT:

L = LOW DIP 0°-30°

M = MED. DIP 30°-60°

S = STEEP DIP 60°-90°

TEST BORING RECORD

BORING NO. B-164P

DATE DRILLED 1-3-74

JOB NO. CH 2920

LAW ENGINEERING TESTING CO.

DEPTH FT.	DESCRIPTION	CORE NO. & TIME SIZE MIN. ELEV.	REMARKS	N O.D.
40.0	Partially Weathered Rock			
40.7	Moderately Hard To Medium Very Light Gray Felsic Gneiss		Carbide Bit Refusal At 40.7 ft.	
43.9		NX 100		
	Hard To Very Hard Light Gray To Light Bluish Gray Felsic Gneiss	549.2	Top Of Continuous Rock At 43.9 ft. M 40.7 ft to 43.9 ft.: Moderate Weathering, Close Joints - Low To Steep Dip, Very Close Healed Joints - Low To Steep Dip.	71
		544.2		
		100	43.9 ft to 66.0 ft.: Slight To Very Slight Weathering Very Close Healed Joints, Rarely Quartz or Calcite Filled Low To Steep Dip.	
		539.2		
			Mafic Xenoliths: 44.2 ft. 48.2 ft. 50.1 ft.	100
		534.2	Leached Vertical Quartz Lens Up To 1 1/2 Inches Thick (58.4 ft to 59.6 ft.)	
		100		
		529.2		100
66.0	Coring Terminated At 66.0 ft. Groundwater At 21.9 ft After 24 Hours No Drilling Water Loss			

BORING AND SAMPLING MEETS ASTM D-1586
CORE DRILLING MEETS ASTM D-2113
PENETRATION IS THE NUMBER OF BLOWS OF 140 LB. HAMMER
FALLING 30 IN. REQUIRED TO DRIVE 1.6 IN. I.D. SAMPLER 1 FT.

UNDISTURBED SAMPLE WATER TABLE, 24 HR.

ROCK CORE RECOVERY WATER TABLE, 1 HR.

N = STANDARD PENETRATION LOSS OF DRILLING WATER

R.Q.D. ROCK QUALITY DESIGNATION

ROCK JOINT:

L = LOW DIP 0°-30°

M = MED. DIP 30°-60°

S = STEEP DIP 60°-90°

Page 2 of 2

TEST BORING RECORD

BORING NO. B-164P

DATE DRILLED 1-2-74

JOB NO. CH 2920

LAW ENGINEERING TESTING CO.

DEPTH FT.	DESCRIPTION	CORE % & TIME SIZE MIN.	ELEV.	REMARKS	R.Q.D.
0	Rotary Wash Drilled With Carbide Fishtail To 27.1 ft.		573.2		
			568.2	N=13 Firm Tan Gray Micaceous Very Silty Fine To Coarse Sand	
11.0	Partially Weathered Rock		563.2		
			558.2	N=50/1" No Recovery	
			553.2		
27.1	Hard To Very Hard Very Light Gray To Light Bluish Gray Felsic Gneiss	NX 96	548.2	Carbide Bit Refusal And Top Of Continuous Rock At 27.1 ft. 27.1 ft to 49.9 ft: Slight To Very Slight Weathering. Very Closed Healed Joints - Low To Steep Dip.	84
		100	543.2	Slight Leaching Along Healed Joints (27.1 to 43.0 ft.) Moderately Weathered Zone (27.1 ft to 28.3 ft.)	100
40.0			538.2		

BORING AND SAMPLING MEETS ASTM D-1586
CORE DRILLING MEETS ASTM D-2113
PENETRATION IS THE NUMBER OF BLOWS OF 140 LB. HAMMER
FALLING 30 IN. REQUIRED TO DRIVE 1-4 IN. I.D. SAMPLER 1 FT.

UNDISTURBED SAMPLE WATER TABLE, 24 HR.

ROCK CORE RECOVERY WATER TABLE, 1 HR.

N STANDARD PENETRATION LOSS OF DRILLING WATER

R.Q.D. ROCK QUALITY DESIGNATION

ROCK JOINT:

L = LOW DIP 0-30°

M = MED. DIP 30°-60°

S = STEEP DIP 60°-90°

TEST BORING RECORD

BORING NO. B-165P

DATE DRILLED 4-19-74

JOB NO. CH 2920

LAW ENGINEERING TESTING CO.

DEPTH FT.	DESCRIPTION	CORE % & TIME SIZE MIN.	ELEV.	REMARKS	R.Q.D.
40.0	Hard To Very Hard Very Light Gray To Light Bluish Gray Felsic Gneiss	NX 100	533.2	Leached, Medium Dip, Schistose Zone (40.3 ft.)	
49.9	Coring Terminated At 49.9 ft. Groundwater At 6.3 ft. At Time Of Boring		528.2	Mafic Gneiss (47.4 ft to 47.7 ft.)	100

BORING AND SAMPLING MEETS ASTM D-1586
CORE DRILLING MEETS ASTM D-2113
PENETRATION IS THE NUMBER OF BLOWS OF 140 LB. HAMMER
FALLING 30 IN. REQUIRED TO DRIVE 1-4 IN. I.D. SAMPLER 1 FT.

UNDISTURBED SAMPLE WATER TABLE, 24 HR.

ROCK CORE RECOVERY WATER TABLE, 1 HR.

N STANDARD PENETRATION LOSS OF DRILLING WATER

R.Q.D. ROCK QUALITY DESIGNATION

ROCK JOINT:

L = LOW DIP 0-30°

M = MED. DIP 30°-60°

S = STEEP DIP 60°-90°

TEST BORING RECORD

BORING NO. B-165P

DATE DRILLED 4-19-74

JOB NO. CH 2920

LAW ENGINEERING TESTING CO.

DEPTH FT.	DESCRIPTION	CORE S. & P. TIME SIZE MIN.	ELEV.	REMARKS	R.Q.D.
	Rotary Wash Drilled With Carbide Fishtail To 50.5 ft.		609.8		
			604.8		
			599.8	N=14 Tan Pink Slightly Clayey Fine To Medium Sandy Silt With Quartz Rock Fragments	
			594.8		
			589.8	N=23 No Recovery	
			584.8		
			579.8	N=30 Tan Gray With Black Seams Slightly Micaceous Fine To Medium Sandy Silt	
			574.8		
37.7	Partially Weathered Rock		569.8	Partially Weathered Rock That Becomes Gray Tan Silty Fine To Medium Sand When Sampled	

Page 1 of 2

TEST BORING RECORD

BORING NO. B-166P
DATE DRILLED 1-30-74
JOB NO. CH 2920

LAW ENGINEERING TESTING CO.

BORING AND SAMPLING MEETS ASTM D-1586
CORE DRILLING MEETS ASTM D-5112
PENETRATION IS THE NUMBER OF BLOWS OF 140 LB. HAMMER
FALLING 30 IN. REQUIRED TO DRIVE 1/4 IN. I.D. SAMPLER 1 FT.
UNDISTURBED SAMPLE WATER TABLE, 34 HR.
ROCK CORE RECOVERY WATER TABLE, 1 HR.
STANDARD PENETRATION LOSS OF DRILLING WATER
R.Q.D. ROCK QUALITY DESIGNATION

ROCK JOINT:
L = LOW DIP 0-30°
M = MED. DIP 30-60°
S = STEEP DIP 60-90°

DEPTH FT.	DESCRIPTION	CORE S. & P. TIME SIZE MIN.	ELEV.	REMARKS	R.Q.D.
	Partially Weathered Rock		569.8		
			564.8		
			559.8	N=50/1" No Recovery	
50.5	Hard Very Light Gray Felsic Gneiss	NX 82	554.8	Carbide Bit Refusal And Top Of Continuous Rock At 50.5 ft. 50.5 ft - 59.1 ft.: Moderate To Slight Weathering. Close Joints - Low To Steep Dip. Very Close Healed Joints - Low To Steep Dip - Rarely Leached.	64
59.1	Very Hard Light Bluish Gray Felsic Gneiss	100	549.8	Core Loss (57.0 ft to 58.3 ft.) - Soil Remnants - Silty Fine To Coarse Sand	91
		100	544.8	59.1 ft to 80.4 ft.: Very Slight Weathering. Very Close Healed Joints - Low To Steep Dip. Small Mafic Xenoliths Throughout.	100
		100	539.8		
		100	534.8	Low Dip Schistose Zone (71.6 ft.)	
80.4		100	529.8		

BORING AND SAMPLING MEETS ASTM D-1586 • Coring Terminated At 80.4 ft.
CORE DRILLING MEETS ASTM D-5112 Groundwater At 35.0 ft At 24 Hours
PENETRATION IS THE NUMBER OF BLOWS OF 140 LB. HAMMER No Drilling Water
FALLING 30 IN. REQUIRED TO DRIVE 1/4 IN. I.D. SAMPLER 1 FT.
UNDISTURBED SAMPLE WATER TABLE, 34 HR.
ROCK CORE RECOVERY WATER TABLE, 1 HR.
STANDARD PENETRATION LOSS OF DRILLING WATER
R.Q.D. ROCK QUALITY DESIGNATION

Page 2 of 2

TEST BORING RECORD

BORING NO. B-166P
DATE DRILLED 1-30-74
JOB NO. CH 2920

LAW ENGINEERING TESTING CO.

DEPTH FT.	DESCRIPTION	CORE NO. & TIME SIZE MIN.	ELEV.	REMARKS	NO.
0	Rotary Wash Drilled With Carbide Fistall To 78.5 ft.		606.6		
			601.6		
		N=22	596.6	Firm Brownish Pink Slightly Micaceous Very Silty Fine To Medium Sand	
			591.6		
		N=23	586.6	Very Stiff Orange And Gray Slightly Micaceous Fine To Medium Sandy Silt	
			581.6		
		N=19	576.6	Firm Tan And Tannish Pink Slightly Micaceous Very Silty Fine To Medium Sand	
			571.6		
40.0		N=18	566.6	Firm Grayish Tan Slightly Micaceous Very Silty Fine To Medium Sand	

BORING AND SAMPLING MEETS ASTM D-1586
CORE DRILLING MEETS ASTM D-2119
PENETRATION IS THE NUMBER OF BLOWS OF 140 LB. HAMMER
FALLING 30 IN. REQUIRED TO DRIVE 1-4 IN. I.D. SAMPLER 1 FT.

UNDISTURBED SAMPLE WATER TABLE, 54 HR.
ROCK CORE RECOVERY WATER TABLE, 1 HR.
N = STANDARD PENETRATION LOSS OF DRILLING WATER
R.Q.D. ROCK QUALITY DESIGNATION

ROCK JOINT:
L = LOW DIP 0-30°
M = MED. DIP 30-60°
S = STEEP DIP 60-90°

Page 1 of 3 TEST BORING RECORD

BORING NO. B-167P
DATE DRILLED 1-23-74
JOB NO. CH 2920

LAW ENGINEERING TESTING CO.

Page 184 of 298

DEPTH FT.	DESCRIPTION	CORE NO. & TIME SIZE MIN.	ELEV.	REMARKS	NO.
40.0	Rotary Wash Drilled With Carbide Fistall To 78.5 ft.		566.6		
			561.6		
		N=24	556.6	Very Stiff Tannish Gray Micaceous Slightly Fine Sandy Silt	
			551.6	NW Casing To 50.0 ft.	
		N=82/10"	546.6	Partially Weathered Rock That Becomes Grayish Tan Slightly Micaceous Silty Fine To Coarse Sand When Sampled	
	Partially Weathered Rock		541.6		
		N=50/4 1/2"	536.6	Very Dense Grayish Tan Slightly Micaceous Silty Fine To Coarse Sand	
			531.6		
78.5	Very Hard Very Light Gray To Light Bluish Gray Felsic Gneiss	NX 100	526.6	N=50/2 1/2" No Recovery Carbide Bit Refusal And Top Of Continuous Rock At 78.5 ft.	96

BORING AND SAMPLING MEETS ASTM D-1586
CORE DRILLING MEETS ASTM D-2119
PENETRATION IS THE NUMBER OF BLOWS OF 140 LB. HAMMER
FALLING 30 IN. REQUIRED TO DRIVE 1-4 IN. I.D. SAMPLER 1 FT.

UNDISTURBED SAMPLE WATER TABLE, 54 HR.
ROCK CORE RECOVERY WATER TABLE, 1 HR.
N = STANDARD PENETRATION LOSS OF DRILLING WATER
R.Q.D. ROCK QUALITY DESIGNATION

ROCK JOINT:
L = LOW DIP 0-30°
M = MED. DIP 30-60°
S = STEEP DIP 60-90°

Page 2 of 3 TEST BORING RECORD

BORING NO. B-167P
DATE DRILLED 1-23-74
JOB NO. CH 2920

LAW ENGINEERING TESTING CO.

Appendix 2BB, Revision 1

DEPTH FT.	DESCRIPTION	CORE SIZE MIN.	TIME MIN.	ELEV.	REMARKS	R.Q.D.
80.0	Very Hard Very Light Gray To Light Bluish Gray Felsic Gneiss	NX 100		526.6	78.5 ft to 84.8 ft.: Slight Weathering. Very Close Healed Joints - Medium To Steep Dip.	95
		NX 100		521.6	84.8 ft to 97.4 ft.: Very Slight Weathering. Very Close Healed Joints - Medium To Steep Dip.	100
		NX 100		516.6	Mafic Gneiss Zone With Very Close Leached Healed Joints (87.4 ft to 87.6 ft.)	100
				511.6	2 Inch Schistose Zone With Quartz And Chlorite - Steep Dip (91.0 ft.) Slitkensided Surfaces - Medium Dip: 89.3 ft. 92.8 ft.	
97.4	Coring Terminated At 97.4 ft. Groundwater At 31.2 ft After 24 Hours Drilling Water Loss At 80.0 ft.			506.6		

BORING AND SAMPLING MEETS ASTM D-1586
CORE DRILLING MEETS ASTM D-5118
PENETRATION IS THE NUMBER OF BLOWS OF 140 LB. HAMMER
FALLING 30 IN. REQUIRED TO DRIVE 1-4 IN. I.D. SAMPLER 1 FT.

UNDISTURBED SAMPLE WATER TABLE, 24 HR.
ROCK CORE RECOVERY WATER TABLE, 1 HR.
STANDARD PENETRATION LOSS OF DRILLING WATER
R.Q.D. ROCK QUALITY DESIGNATION

ROCK JOINT:
L = LOW DIP 0°-30°
M = MED. DIP 30°-60°
S = STEEP DIP 60°-90°

Page 3 of 3 TEST BORING RECORD

BORING NO. B-167P
DATE DRILLED 1-23-74
JOB NO. CH 2920

LAW ENGINEERING TESTING CO. Page 185 of 298

DEPTH FT.	DESCRIPTION	CORE SIZE MIN.	TIME MIN.	ELEV.	REMARKS	R.Q.D.
0	Rotary Wash Drilled With Carbide Fishtail To 91.9 ft.			586.8		
				581.8	N=15 Stiff Tan Red Micaceous Fine To Medium Sandy Silt	
				576.8		
				571.8	N=10 Loose Green And Tan Red Micaceous Very Silty Fine To Medium Sand With Small Quartz Fragments	
				566.8		
				561.8	N=14 No Recovery N=16 Firm Gray Tan Micaceous Very Silty Fine To Medium Sand	
				556.8		
40.0				551.8	N=21 Firm Gray Tan Slightly Micaceous Silty Fine To Coarse Sand	

BORING AND SAMPLING MEETS ASTM D-1586
CORE DRILLING MEETS ASTM D-5118
PENETRATION IS THE NUMBER OF BLOWS OF 140 LB. HAMMER
FALLING 30 IN. REQUIRED TO DRIVE 1-4 IN. I.D. SAMPLER 1 FT.

UNDISTURBED SAMPLE WATER TABLE, 24 HR.
ROCK CORE RECOVERY WATER TABLE, 1 HR.
STANDARD PENETRATION LOSS OF DRILLING WATER
R.Q.D. ROCK QUALITY DESIGNATION

ROCK JOINT:
L = LOW DIP 0°-30°
M = MED. DIP 30°-60°
S = STEEP DIP 60°-90°

Page 1 of 4 TEST BORING RECORD

BORING NO. B-168P
DATE DRILLED 1-18-74
JOB NO. CH 2920

LAW ENGINEERING TESTING CO.

DEPTH FT.	DESCRIPTION	CORE % & TIME SIZE MIN.	ELEV.	REMARKS	R.Q.D.
40.0	Rotary Wash Drilled With Carbide Fishtail To 91.9 ft.				
			546.8		
			541.8	N=35 Dense Gray Tan Slightly Micaceous Silty Fine To Coarse Sand	
			536.8		
58.0	Partially Weathered Rock		531.8	N=50/3" Partially Weathered Rock That Becomes Gray Tan Micaceous Silty Fine To Coarse Sand When Sampled	
			526.8		
			521.8	N=50/4" Partially Weathered Rock That Becomes Gray Tan Slightly Micaceous Silty Fine To Coarse Sand When Sampled	
			516.8		
			511.8	N=50/3" No Recovery	
80.0					

DEPTH FT.	DESCRIPTION	CORE % & TIME SIZE MIN.	ELEV.	REMARKS	R.Q.D.
80.0	Partially Weathered Rock		506.8		
			501.8	N=50/4" No Recovery	
91.9	Hard Very Light Tannish Gray Felsic Gneiss	NX 100	496.8	Carbide Bit Refusal At 91.9 ft. 91.9 ft to 101.3 ft.: Moderate Weathering. Close Joints - Low To Steep Dip. Very Close Healed Joints - Low To Steep Dip. Some Leaching Along Healed Joints.	81
97.9	Hard Medium Light Gray Mafic Gneiss		491.8	Slightly Weathered Zones (97.9 ft - 98.5 ft.).	
98.5	Hard To Moderately Hard Very Light Tannish Gray Felsic Gneiss			Severe To Complete Weathering (101.3 ft to 107.8 ft.)	
101.3	Soft Dark Greenish Gray Mafic Gneiss			107.8 ft. to 126.5 ft.: Moderate Weathering. Close Joints - Low To Steep Dip. Very Close Healed Joints - Low To Steep Dip. Some Leaching Along Healed Joints.	22
102.3	Core Loss Silt Traces - Grayish Tan Very Silty Slightly Micaceous Fine To Coarse Sand	44	486.8		
107.8	Moderately Hard To Hard Very Light Tannish Gray To Very Light Gray Felsic Gneiss	89	481.8		39
		87	476.8		46
		61	471.8		30
120.0					

BORING AND SAMPLING MEETS ASTM D-1586
CORE DRILLING MEETS ASTM D-5115
PENETRATION IS THE NUMBER OF BLOWS OF 140 LB. HAMMER
FALLING 30 IN. REQUIRED TO DRIVE 1-4 IN. I.D. SAMPLER 1 FT.

UNDISTURBED SAMPLE WATER TABLE, 24 HR.
ROCK CORE RECOVERY WATER TABLE, 1 HR.
STANDARD PENETRATION LOSS OF DRILLING WATER
R.Q.D. ROCK QUALITY DESIGNATION

ROCK JOINT:
L = LOW DIP 0°-30°
M = MED. DIP 30°-60°
S = STEEP DIP 60°-90°

Page 2 of 4 TEST BORING RECORD

BORING NO. B-168P
DATE DRILLED 1-18-74
JOB NO. CH 2920

LAW ENGINEERING TESTING CO

BORING AND SAMPLING MEETS ASTM D-1586
CORE DRILLING MEETS ASTM D-5115
PENETRATION IS THE NUMBER OF BLOWS OF 140 LB. HAMMER
FALLING 30 IN. REQUIRED TO DRIVE 1-4 IN. I.D. SAMPLER 1 FT.

UNDISTURBED SAMPLE WATER TABLE, 24 HR.
ROCK CORE RECOVERY WATER TABLE, 1 HR.
STANDARD PENETRATION LOSS OF DRILLING WATER
R.Q.D. ROCK QUALITY DESIGNATION

ROCK JOINT:
L = LOW DIP 0°-30°
M = MED. DIP 30°-60°
S = STEEP DIP 60°-90°

Page 3 of 4 TEST BORING RECORD

BORING NO. B-168P
DATE DRILLED 1-18-74
JOB NO. CH 2920

LAW ENGINEERING TESTING CO

		571.8			
DEPTH FT.	DESCRIPTION	CORE NO. & TIME SIZE MIN.	ELEV.	REMARKS	P.C.D.
120.0	Moderately Hard To Hard Very Light Tannish Gray To Very Light Gray Felsic Gneiss	NX 61			30
			566.8		
126.5	Medium To Hard Brown And Light Greenish Gray Mafic Gneiss With Some Soil Zones	83		Severe To Moderate Weathering (126.5 ft to 127.2 ft.) 127.2 ft to 127.8 ft.: Slight Weathering. Very Close Calcite Coated Joints - Low To Steep Dip.	45
			561.8		
133.0	Hard And Moderately Hard Very Light Pinkish Gray Felsic Gneiss	100		127.8 ft. to 131.6 ft. Moderate And Complete Weathering. Very Close Leached Joints - Low To Steep Dip.	63
			556.8		
137.5	Very Hard White Milky Quartz			131.6 ft. to 132.7 ft.: Slight Weathering Very Close Calcite Coated Joints Low To Steep Dip.	100
138.1	Hard Light Bluish Gray Felsic Gneiss	100		Moderately Severe Weathering At Mafic/Felsic Contact (133.0 ft.) Top Of Continuous Rock At 131.6 ft.	96
			551.8		
		100		131.6 ft. to 143.1 ft.: Slight Weathering. Very Close Epidote Healed Joints - Low To Steep Dip. Slight Leaching Along Filled Joints.	
			546.8		
			541.8	Moderately Severely Weathered Zone (135.3 ft to 136.2 ft.) 143.1 ft to 157.7 ft.: Very Slight Weathering. Very Close Epidote Healed Joints - Low To Steep Dip.	100
		100			
			536.8		
157.7	Coring Terminated At 157.7 ft. No Drilling Water Loss				

BORING AND SAMPLING MEETS ASTM D-1586
CORE DRILLING MEETS ASTM D-5112
PENETRATION IS THE NUMBER OF BLOWS OF 140 LB. HAMMER
FALLING 30 IN. REQUIRED TO DRIVE 1.4 IN. I.D. SAMPLER 1 FT.

UNDISTURBED SAMPLE WATER TABLE, 24 HR.
ROCK CORE RECOVERY WATER TABLE, 1 HR.

N - STANDARD PENETRATION LOSS OF DRILLING WATER

R.Q.D. ROCK QUALITY DESIGNATION

ROCK JOINT:
L = LOW DIP 0°-30°
M = MED. DIP 30°-60°
S = STEEP DIP 60°-90°

TEST BORING RECORD

BORING NO. B-168P
DATE DRILLED 1-18-74
JOB NO. CH 2920

LAW ENGINEERING TESTING CO

		612.4			
DEPTH FT.	DESCRIPTION	CORE NO. & TIME SIZE MIN.	ELEV.	REMARKS	P.C.D.
0	Stiff Tan Red To Tan Gray Fine Sandy Micaceous Silt				
			607.4	N=12	
			602.4	N=12	
15.0	Very Stiff Gray Tan Fine Sandy Micaceous Silt		597.4	N=21	
			592.4	N=12	
20.0	Stiff Brown Tan To Orange Tan Fine Sandy Micaceous Silt		587.4	N=14	
			582.4	N=17	
30.0	Very Stiff Orange Tan To Tan Brown Fine Sandy Micaceous Silt		577.4	N=20	
			572.4		
40.0					

BORING AND SAMPLING MEETS ASTM D-1586
CORE DRILLING MEETS ASTM D-5112
PENETRATION IS THE NUMBER OF BLOWS OF 140 LB. HAMMER
FALLING 30 IN. REQUIRED TO DRIVE 1.4 IN. I.D. SAMPLER 1 FT.

UNDISTURBED SAMPLE WATER TABLE, 24 HR.
ROCK CORE RECOVERY WATER TABLE, 1 HR.

N - STANDARD PENETRATION LOSS OF DRILLING WATER

R.Q.D. ROCK QUALITY DESIGNATION

Page 1 of 2

TEST BORING RECORD

BORING NO. B-170P
DATE DRILLED 2-21-74
JOB NO. CH 2920

ROCK JOINT:
L = LOW DIP 0°-30°
M = MED. DIP 30°-60°
S = STEEP DIP 60°-90°

LAW ENGINEERING TESTING CO

Appendix 2BB, Revision 1

DEPTH FT.	DESCRIPTION	CORE NO. & TIME SIZE MIN.	ELEV.	REMARKS	R.O.D.
40.0	Hard To Hard Very Light Gray To Light Gray Felsic Gneiss	NX 100	510.1		100
			505.1		
48.2	Coring Terminated At 48.2 ft. Groundwater At 23.3 ft At Time Of Boring Stabilized Groundwater At 21.6 ft. No Drilling Water Loss		500.1		

BORING AND SAMPLING MEETS ASTM D-1888
CORE DRILLING MEETS ASTM D-8118
PENETRATION IS THE NUMBER OF BLOWS OF 140 LB. HAMMER
FALLING 30 IN. REQUIRED TO DRIVE 1-1/2 IN. I.D. SAMPLER 1 FT.
UNDISTURBED SAMPLE WATER TABLE, 24 HR.
ROCK CORE RECOVERY WATER TABLE, 1 HR.
STANDARD PENETRATION LOSS OF DRILLING WATER
R.Q.D. ROCK QUALITY DESIGNATION

ROCK JOINT:
L = LOW DIP 0-30°
M = MED DIP 30°-60°
S = STEEP DIP 60°-90°

TEST BORING RECORD

BORING NO. B-185
DATE DRILLED 2-5-78
JOB NO. CH 2920

LAW ENGINEERING TESTING CO.

DEPTH FT.	DESCRIPTION	CORE NO. & TIME SIZE MIN.	ELEV.	REMARKS	R.O.D.
0	Drilled To Refusal - 17.8 ft.		592.4		
			587.4		
			582.4		
			577.4		
17.8	Very Hard Light Bluish Gray Felsic Gneiss	NX 95	572.4	Carbide Bit Refusal And Top Of Continuous Rock At 17.8 ft. 17.8 ft to 38.4 ft.: Slight To Very Slight Weathering. Close Healed Joints - Low To Steep Dip.	85
		100	567.4	Steep Dip Pegmatite Vein With Quartz And Orthoclase (17.8 to 18.4 ft.)	
		100	562.4	Steep Dip, Parallel, Quartz And Chlorite Veins With Intergrown Contact Zone (27.7 to 29.0 ft.)	95
		100	557.4	Steep Dip Quartz Veins: 29.5 to 30.3 ft. 31.2 to 31.6 ft.	
			552.4	Steep Dip - Slickensided Surface: 32.0 ft. 33.0 ft.	
38.4	Coring Terminated At 38.4 ft. Groundwater At 11.0 ft At Time Of *			Leached Pegmatite Vein Of Quartz And Muscovite (34.5 ft.)	92

*Boring Stabilized Groundwater At 11.9 ft.
BORING AND SAMPLING MEETS ASTM D-1888
CORE DRILLING MEETS ASTM D-8118
PENETRATION IS THE NUMBER OF BLOWS OF 140 LB. HAMMER
FALLING 30 IN. REQUIRED TO DRIVE 1-1/2 IN. I.D. SAMPLER 1 FT.
UNDISTURBED SAMPLE WATER TABLE, 24 HR.
ROCK CORE RECOVERY WATER TABLE, 1 HR.
STANDARD PENETRATION LOSS OF DRILLING WATER
R.Q.D. ROCK QUALITY DESIGNATION

ROCK JOINT:
L = LOW DIP 0-30°
M = MED. DIP 30°-60°
S = STEEP DIP 60°-90°

BORING NO. B-186P
DATE DRILLED 2-13-74
JOB NO. CH 2920

LAW ENGINEERING TESTING CO.

DEPTH FT.	DESCRIPTION	CORE % & TIME SIZE MIN.	597.7 ELEV.	REMARKS	R.O.D.
0	Drilled To Carbide Refusal At 40.0 ft.				
			592.7		
			587.7		
			582.7		
			577.7		
			572.7		
			567.7		
			562.7		
40.0			557.7		

BORING AND SAMPLING MEETS ASTM D-1586
CORE DRILLING MEETS ASTM D-5113
PENETRATION IS THE NUMBER OF BLOWS OF 140 LB. HAMMER
FALLING 30 IN. REQUIRED TO DRIVE 1.5 IN. I.D. SAMPLER 1 FT.

UNDISTURBED SAMPLE WATER TABLE, 34 HR.

ROCK CORE RECOVERY WATER TABLE, 1 HR.

STANDARD PENETRATION LOSS OF DRILLING WATER

R.Q.D. ROCK QUALITY DESIGNATION

ROCK JOINT:

L = LOW DIP 0-30°

M = MED. DIP 30°-60°

S = STEEP DIP 60°-90°

Page 1 of 2 TEST BORING RECORD

BORING NO. B-187P

DATE DRILLED 2-15-74

JOB NO. CH 2920

LAW ENGINEERING TESTING CO.

Page 189 of 298

DEPTH FT.	DESCRIPTION	CORE % & TIME SIZE MIN.	557.7 ELEV.	REMARKS	R.O.D.
40.0	Medium Dark Greenish Gray Mafic Gneiss	NX		Top Of Continuous Rock At 40.9 ft.	73
40.9	Very Hard Very Light Gray To Light Bluish Gray Felsic Gneiss	91		40.0 ft to 59.4 ft.: Very Slight Weathering. Close Healed Joints - Low To Steep Dip.	
		100	552.7		100
		100	547.7	Quartz Veins - Steep Dip - 43.0 ft to 43.5 ft. 48.9 ft to 49.5 ft. 56.0 ft to 56.5 ft.	100
		100	542.7	Slightly Leached Quartz - Epidote Vein (41.6 ft.) 1 Inch Steep Dip Schistose Zone With Epidote, Chlorite And Calcite (50.8 - 51.5 ft.)	100
59.4	Coring Terminated At 59.4 ft.		537.7	Core Losses At 40.7 ft to 41.0 ft. With Moderate Weathering At 40.0 ft to 40.7 ft.	
	Groundwater At 10.8 ft At Time Of Boring				
	Stabilized Groundwater At 12.3 ft.				
	No Drilling Water Loss				

BORING AND SAMPLING MEETS ASTM D-1586
CORE DRILLING MEETS ASTM D-5113
PENETRATION IS THE NUMBER OF BLOWS OF 140 LB. HAMMER
FALLING 30 IN. REQUIRED TO DRIVE 1.5 IN. I.D. SAMPLER 1 FT.

UNDISTURBED SAMPLE WATER TABLE, 34 HR.

ROCK CORE RECOVERY WATER TABLE, 1 HR.

STANDARD PENETRATION LOSS OF DRILLING WATER

R.Q.D. ROCK QUALITY DESIGNATION

ROCK JOINT:

L = LOW DIP 0-30°

M = MED. DIP 30°-60°

S = STEEP DIP 60°-90°

Page 2 of 2 TEST BORING RECORD

BORING NO. B-187P

DATE DRILLED 2-15-74

JOB NO. CH 2920

LAW ENGINEERING TESTING CO.

Appendix 2BB, Revision 1

585.2				
DEPTH FT.	DESCRIPTION	CORE NO. & TIME SIZE MIN.	ELEV.	REMARKS
40.0	Moderately Hard To Soft Very Light Gray Sericitic Felsic Gneiss	NX 100		Top Of Continuous Rock At 42.2 ft. 38.4 to 52.4 ft.
42.2	Very Hard Light Bluish Gray Sericitic Felsic Gneiss		580.2	Slight To Very Slight Weathering. Very Close Healed Joints With Chlorite And Calcite - Low To Steep Dip.
		100	575.2	Close Joints - Low To Medium Dip (38.4 ft to 42.1 ft.)
			570.2	Moderately Severely To Severely Weathered Zones: 38.9 ft to 39.4 ft. 40.4 ft to 42.2 ft.
52.4	Coring Terminated At 52.4 ft.			
	Groundwater At 37.2 ft At Time Of Boring			
	Stabilized Groundwater At 36.2 ft.			
	No Drilling Water Loss			

BORING AND SAMPLING MEETS ASTM D-1586
CORE DRILLING MEETS ASTM D-5113
PENETRATION IS THE NUMBER OF BLOWS OF 140 LB. HAMMER
FALLING 30 IN. REQUIRED TO DRIVE 1.4 IN. I.D. SAMPLER 1 FT.

UNDISTURBED SAMPLE WATER TABLE, 24 HR.

ROCK CORE RECOVERY WATER TABLE, 1 HR.

STANDARD PENETRATION LOSS OF DRILLING WATER

R.Q.D. ROCK QUALITY DESIGNATION

ROCK JOINT:

L = LOW DIP 0-30°

M = MED. DIP 30°-60°

S = STEEP DIP 60°-90°

BORING NO. B-212

DATE DRILLED 4-17-74

JOB NO. CH 2920

LAW ENGINEERING TESTING CO.

TEST BORING RECORD

Page 2 of 2

Page 190 of 298

605.3				
DEPTH FT.	DESCRIPTION	CORE NO. & TIME SIZE MIN.	ELEV.	REMARKS
0	Firm Tan Pink Micaceous Fine To Medium Very Sandy Silt		600.3	N=6
7.5	Stiff Pink Brown Micaceous Fine To Coarse Very Sandy Silt With Rock Fragments		595.3	N=9
14.0	Very Stiff Gray Micaceous Fine To Coarse Very Sandy Silt		590.3	N=17
19.0	Firm Gray Micaceous Very Silty Fine To Coarse Sand		585.3	N=13
			580.3	N=15
			575.3	N=15
			570.3	N=30
39.0	Partially Weathered Rock - No Recovery		565.3	N=50/32
40.0				

BORING AND SAMPLING MEETS ASTM D-1586
CORE DRILLING MEETS ASTM D-5113
PENETRATION IS THE NUMBER OF BLOWS OF 140 LB. HAMMER
FALLING 30 IN. REQUIRED TO DRIVE 1.4 IN. I.D. SAMPLER 1 FT.

UNDISTURBED SAMPLE WATER TABLE, 24 HR.

ROCK CORE RECOVERY WATER TABLE, 1 HR.

STANDARD PENETRATION LOSS OF DRILLING WATER

R.Q.D. ROCK QUALITY DESIGNATION

ROCK JOINT:

L = LOW DIP 0-30°

M = MED. DIP 30°-60°

S = STEEP DIP 60°-90°

BORING NO. B-213

DATE DRILLED 3-28-74

JOB NO. CH 2920

LAW ENGINEERING TESTING CO.

TEST BORING RECORD

Page 1 of 3

Appendix 2BB, Revision 1

DEPTH FT.	DESCRIPTION	CORE % & TIME SIZE MIN.	ELEV.	REMARKS	R.O.D.
40.0	Partially Weathered Rock				
			560.3	N=50/1" No Recovery	
			555.3	N=50/1" No Recovery	
			550.3	N=50/2" No Recovery	
			545.3	N=50/0" No Recovery	
62.7	Hard To Very Hard Very Light Gray To Light Bluish Gray Felsic Gneiss	NX 100	540.3	Carbide Bit Refusal And Top Of Continuous Rock At 62.7 ft. 62.7 ft to 81.7 ft.: Slight To Very Slight Weathering. Very Close Healed Joints - Low To Steep Dip. ◀M Quartz Lens (65.7 to 66.0 ft.) Moderately Severely Weathered Zone Of Mafic (Schistose) Gneiss (66.4 - 66.6 ft.) 1/2 Inch Medium Dip Leached Quartz Vein (69.6 ft.) 1/4 Inch Steep Dip Leached Quartz Vein (71.6 to 72.0 ft.) ◀L 1/4 Inch Steep Dip Quartz Vein With Schistose Contacts (76.4 to 78.8 ft.) Badly Broken Rock (80.9 to 81.7 ft)	100
		100	535.3		96
		100	530.3		100
		100			100
80.0			525.3		

DEPTH FT.	DESCRIPTION	CORE % & TIME SIZE MIN.	ELEV.	REMARKS	R.O.D.
80.0	Hard To Very Hard Very Light Gray To Light Bluish Gray Felsic Gneiss	NX 100			100
81.7	Coring Terminated At 81.7 ft. Groundwater At 49.2 At Time Of Boring Stabilized Groundwater At 25.3 ft. No Drilling Water Loss				

BORING AND SAMPLING MEETS ASTM D-1586
 CORE DRILLING MEETS ASTM D-2113
 PENETRATION IS THE NUMBER OF BLOWS OF 140 LB. HAMMER
 FALLING 30 IN. REQUIRED TO DRIVE 1-4 IN. I.D. SAMPLER 1 FT.
 UNDISTURBED SAMPLE WATER TABLE, 24 HR.
 ROCK CORE RECOVERY WATER TABLE, 1 HR.
 STANDARD PENETRATION LOSS OF DRILLING WATER
 R.O.D. ROCK QUALITY DESIGNATION

Page 2 of 3 TEST BORING RECORD

BORING NO. 8-213
 DATE DRILLED 3-28-74
 JOB NO. CH 2920

LAW ENGINEERING TESTING CO.

Page 191 of 298

BORING AND SAMPLING MEETS ASTM D-1586
 CORE DRILLING MEETS ASTM D-2113
 PENETRATION IS THE NUMBER OF BLOWS OF 140 LB. HAMMER
 FALLING 30 IN. REQUIRED TO DRIVE 1-4 IN. I.D. SAMPLER 1 FT.
 UNDISTURBED SAMPLE WATER TABLE, 24 HR.
 ROCK CORE RECOVERY WATER TABLE, 1 HR.
 STANDARD PENETRATION LOSS OF DRILLING WATER
 R.O.D. ROCK QUALITY DESIGNATION

Page 3 of 3 TEST BORING RECORD

BORING NO. 8-213
 DATE DRILLED 3-28-74
 JOB NO. CH 2920

LAW ENGINEERING TESTING CO.

DEPTH FT.	DESCRIPTION	CORE NO. & TIME SIZE MIN.	ELEV.	REMARKS	R.Q.D.
0	Very Stiff Red Fine To Coarse Sandy Very Silty Clay		588.5		
6.0	Firm Tan Brown Micaceous Silty Fine To Coarse Sand		583.5	N=22	
13.2	Partially Weathered Rock		578.5	N=28	
18.2	Hard To Very Hard Very Light Gray To Light Bluish Gray Felsic Gneiss	NX 78	568.5	Carbide Bit Refusal At 18.2 ft. 18.2 ft to 48.9 ft.: Slight To Very Slight Weathering. Very Close Healed And Occasionally Leached Joints - Low To Steep Dip.	31
		100			100
		30	563.5	Scattered Small Mafic Xenoliths Soil Zone (24.6 ft to 26.6 ft.)	0
		0		Top Of Continuous Rock At 26.0 ft.	0
		100	558.5		100
			553.5		
		100			100
40.0		100	548.5		100

BORING AND SAMPLING MEETS ASTM D-1586
CORE DRILLING MEETS ASTM D-5115
PENETRATION IS THE NUMBER OF BLOWS OF 140 LB. HAMMER
FALLING 30 IN. REQUIRED TO DRIVE 1.4 IN. I.D. SAMPLER 1 FT.

UNDISTURBED SAMPLE WATER TABLE, 24 HR.

ROCK CORE RECOVERY WATER TABLE, 1 HR.

STANDARD PENETRATION LOSS OF DRILLING WATER

R.Q.D. ROCK QUALITY DESIGNATION

ROCK JOINT:

L = LOW DIP 0°-30°

M = MED. DIP 30°-60°

S = STEEP DIP 60°-90°

TEST BORING RECORD

BORING NO. B-214

DATE DRILLED 4-3-74

JOB NO. CH 2920

LAW ENGINEERING TESTING CO Page 192 of 298

DEPTH FT.	DESCRIPTION	CORE NO. & TIME SIZE MIN.	ELEV.	REMARKS	R.Q.D.
40.0	Hard To Very Hard Very Light Gray To Light Bluish Gray Felsic Gneiss	NX 100	543.5		100
48.9	Coring Terminated At 48.9 ft. Groundwater At 8.0 ft At Time Of Boring Stabilized Groundwater At 6.9 ft. No Drilling Water Loss	100	538.5		100

BORING AND SAMPLING MEETS ASTM D-1586
CORE DRILLING MEETS ASTM D-5115
PENETRATION IS THE NUMBER OF BLOWS OF 140 LB. HAMMER
FALLING 30 IN. REQUIRED TO DRIVE 1.4 IN. I.D. SAMPLER 1 FT.

UNDISTURBED SAMPLE WATER TABLE, 24 HR.

ROCK CORE RECOVERY WATER TABLE, 1 HR.

STANDARD PENETRATION LOSS OF DRILLING WATER

R.Q.D. ROCK QUALITY DESIGNATION

ROCK JOINT:

L = LOW DIP 0°-30°

M = MED. DIP 30°-60°

S = STEEP DIP 60°-90°

TEST BORING RECORD

BORING NO. B-214

DATE DRILLED 4-3-74

JOB NO. CH 2920

LAW ENGINEERING TESTING CO

DEPTH FT.	DESCRIPTION	CORE % & TIME SIZE MIN.	ELEV.	REMARKS	% R.Q.D.
0	Firm Brown Red Micaceous Silty Very Clayey Fine To Coarse Sand		592.0		
			587.0	N=15	
7.0	Loose Tan Gray Micaceous Very Silty Fine To Coarse Sand		582.0	N=10	
13.5	Dense Tan Gray Micaceous Very Silty Fine To Coarse Sand		577.0	N=40	
19.0	Partially Weathered Rock That Becomes Tan Gray Micaceous Silty Fine To Coarse Sand When Sampled		572.0	N=50/1"	
			567.0	N=50/4" No Recovery	
28.9	Hard To Very Hard Light Bluish Gray Felsic Gneiss	NX 100	562.0	N=50/0" No Recovery Carbide Bit Refusal And Top Of Continuous Rock At 28.9 ft. 28.9 ft to 48.5 ft.: Slight To Very Slight Weathering. Close To Very Close Healed Joints With Chlorite And Calcite - Low To Steep Dip. Scattered Small Fine Grained Xenoliths. Slight Leaching Along Healed Joints (30.5 to 32.2 ft.) Fine Grained Xenolith (35.0 ft.).	97
40.0		100	552.0		100

BORING AND SAMPLING MEETS ASTM D-1585
CORE DRILLING MEETS ASTM D-1513
PENETRATION IS THE NUMBER OF BLOWS OF 140 LB. HAMMER
FALLING 30 IN. REQUIRED TO DRIVE 1-4 IN. I.D. SAMPLER 1 FT.

UNDISTURBED SAMPLE WATER TABLE, 24 HR.

ROCK CORE RECOVERY WATER TABLE, 1 HR.

N STANDARD PENETRATION LOSS OF DRILLING WATER

R.Q.D. ROCK QUALITY DESIGNATION

ROCK JOINT:

L = LOW DIP 0°-30°

M = MED. DIP 30°-60°

S = STEEP DIP 60°-90°

Page 1 of 2 TEST BORING RECORD

BORING NO. B-215

DATE DRILLED 4-8-74

JOB NO. CH 2920

LAW ENGINEERING TESTING CO.

Page 193 of 298

DEPTH FT.	DESCRIPTION	CORE % & TIME SIZE MIN.	ELEV.	REMARKS	% R.Q.D.
40.0	Hard To Very Hard Light Bluish Gray Felsic Gneiss	NX 100	552.0		100
			547.0		100
48.5	Coring Terminated At 48.5 ft. Groundwater At 15.8 ft At Time Of Boring. Stablized Groundwater At 19.5 ft. No Drilling Water Loss	100	542.0	Fine Grained Xenolith (48.1 ft.)	

BORING AND SAMPLING MEETS ASTM D-1585
CORE DRILLING MEETS ASTM D-1513
PENETRATION IS THE NUMBER OF BLOWS OF 140 LB. HAMMER
FALLING 30 IN. REQUIRED TO DRIVE 1-4 IN. I.D. SAMPLER 1 FT.

UNDISTURBED SAMPLE WATER TABLE, 24 HR.

ROCK CORE RECOVERY WATER TABLE, 1 HR.

N STANDARD PENETRATION LOSS OF DRILLING WATER

R.Q.D. ROCK QUALITY DESIGNATION

ROCK JOINT:

L = LOW DIP 0°-30°

M = MED. DIP 30°-60°

S = STEEP DIP 60°-90°

Page 2 of 2 TEST BORING RECORD

BORING NO. B-215

DATE DRILLED 4-8-74

JOB NO. CH 2920

LAW ENGINEERING TESTING CO.

Appendix 2BB, Revision 1

DEPTH FT.	DESCRIPTION	CORE % & TIME SIZE MIN.	ELEV.	REMARKS	R.O.D.
0	Drilled To Refusal At 32.4 ft.		590.8		
			585.8		
			580.8		
			575.8		
			570.8		
			565.8		
			560.8		
32.4	Hard To Very Hard Very Light Gray Felsic Gneiss	NX 100 100 100 98	555.8 550.8	Carbide Bit Refusal And Top Of Continuous Rock At 32.4 ft. 32.4 ft. to 52.8 ft.: Slight To Very Slight Weathering. Very Close Healed And Rarely Leached Joints - Low To Steep Dip. Scattered Small Mafic Xenoliths Quartz Vein (32.4 ft to 32.6 ft.) Close Joints, Low To Steep Dip *	100 92 89 86
40.0					

BORING AND SAMPLING MEETS ASTM D-1586
CORE DRILLING MEETS ASTM D-8118
PENETRATION IS THE NUMBER OF BLOWS OF 140 LB. HAMMER
FALLING 30 IN. REQUIRED TO DRIVE 1-4 IN. I.D. SAMPLER 1 FT.

UNDISTURBED SAMPLE WATER TABLE, 24 HR

ROCK CORE RECOVERY WATER TABLE, 1 HR.

STANDARD PENETRATION LOSS OF DRILLING WATER

R.O.D. ROCK QUALITY DESIGNATION

ROCK JOINT:

L = LOW DIP 0°-30°

M = MED. DIP 30°-60°

S = STEEP DIP 60°-90°

TEST BORING RECORD

BORING NO. B-216

DATE DRILLED 4-2-74

JOB NO. CH 2920

LAW ENGINEERING TESTING CO

DEPTH FT.	DESCRIPTION	CORE % & TIME SIZE MIN.	ELEV.	REMARKS	R.O.D.
40.0	Hard To Very Hard Very Light Gray Felsic Gneiss	NX 98 100 100	550.8 545.8 540.8		86 91 100
52.8	Coring Terminated At 52.8 ft. Groundwater At 23.8 ft At Time Of Boring Stabilized Groundwater At 15.3 ft. No Drilling Water Loss		535.8	Very Thin Quartz-Chlorite Filled Brecciated Zone - Steep Dip (50.6 ft.)	

BORING AND SAMPLING MEETS ASTM D-1586
CORE DRILLING MEETS ASTM D-8118
PENETRATION IS THE NUMBER OF BLOWS OF 140 LB. HAMMER
FALLING 30 IN. REQUIRED TO DRIVE 1-4 IN. I.D. SAMPLER 1 FT.

UNDISTURBED SAMPLE WATER TABLE, 24 HR.

ROCK CORE RECOVERY WATER TABLE, 1 HR.

STANDARD PENETRATION LOSS OF DRILLING WATER

R.O.D. ROCK QUALITY DESIGNATION

ROCK JOINT:

L = LOW DIP 0°-30°

M = MED. DIP 30°-60°

S = STEEP DIP 60°-90°

Page 2 of 2

TEST BORING RECORD

BORING NO. B-216

DATE DRILLED 4-2-74

JOB NO. CH 2920

LAW ENGINEERING TESTING CO

DEPTH FT.	DESCRIPTION	CORE % & TIME SIZE MIN.	ELEV.	REMARKS	R.Q.D.
0	Partially Weathered Rock That Becomes Brown Red Fine To Medium Sandy Very Silty Clay		590.0		
			585.0	N=50/6"	
7.0	Partially Weathered Rock That Becomes Tan Gray To Gray Brown Micaceous Silty Fine To Coarse Sand With Rock Fragments When Sampled		580.0	N=50/3"	
			575.0	N=50/6"	
17.2	Moderately Hard Very Light Gray Felsic Gneiss			Carbide Bit Refusal At 17.2 ft. Very Close Healed Joints With Chlorite And Calcite - Low To Steep Dip (17.2 to 18.9 ft.)	
18.9	Hard To Very Hard Light Bluish Gray Felsic Gneiss	NX 100	570.0	17.2 to 18.9 ft.: Moderate Weathering. Badly Broken Rock. Top Of Continuous Rock At 18.9 ft.	75
		100	565.0	Very Slight Weathering (18.9 to 38.4 ft.)	100
			560.0	Quartz And Quartzite With Stringers Of Biotite (33.5 to 35.7 ft.) Slight Leaching (33.6 to 34.0 ft.)	
		100	555.0	L	100
38.4	Coring Terminated At 38.4 ft. Stabilized Groundwater At 9.7 ft. *		550.0		

BORING AND SAMPLING MEETS ASTM D-1555 * No Drilling Water Loss

CORE DRILLING MEETS ASTM D-1519

PENETRATION IS THE NUMBER OF BLOWS OF 140 LB. HAMMER
FALLING 30 IN. REQUIRED TO DRIVE 1-4 IN. I.D. SAMPLER 1 FT.

UNDISTURBED SAMPLE WATER TABLE, 24 HR.

ROCK CORE RECOVERY WATER TABLE, 1 HR.

N STANDARD PENETRATION LOSS OF DRILLING WATER

R.Q.D. ROCK QUALITY DESIGNATION

ROCK JOINT:

L = LOW DIP 0°-30°

M = MED. DIP 30°-60°

S = STEEP DIP 60°-90°

Page 1 of 1

TEST BORING RECORD

BORING NO. B-217

DATE DRILLED 4-3-74

JOB NO. CH 2920

LAW ENGINEERING TESTING CO. Page 195 of 298

DEPTH FT.	DESCRIPTION	CORE % & TIME SIZE MIN.	ELEV.	REMARKS	R.Q.D.
0	Drilled To Carbide Refusal At 90.5 ft.		625.2		
			620.2		
90.5	Moderately Hard To Medium Light Olive Gray Mafic Gneiss		535.2	Carbide Bit Refusal At 90.5 ft. 90.5 ft to 96.9 ft.: Moderate To Moderately Severe Weathering. Very Close To Close Joints - Low To Steep Dip.	0
		NX 47	530.2	Top Of Continuous Rock At 98.0 ft.	
96.9	Hard To Very Hard Medium Light Gray Mafic Gneiss	69	525.2	96.9 ft to 118.5 ft.: Slight To Very Slight Weathering. Very Close To Close Healed And Chlorite, Quartz And Calcite Filled Joints - Low To Steep Dip	31
		98	520.2	Leached Zone With Limonite Residue (99.7 ft to 100.4 ft.)	95
				Slickensided Surface - Steep Dip (113.8 ft.)	99
		99	515.2		
			510.2		
		100		L	100
118.5	Coring Terminated At 118.5 ft. *		505.2		

BORING AND SAMPLING MEETS ASTM D-1555 * Groundwater At 43.4 ft At Time Of Boring

CORE DRILLING MEETS ASTM D-1519

PENETRATION IS THE NUMBER OF BLOWS OF 140 LB. HAMMER
FALLING 30 IN. REQUIRED TO DRIVE 1-4 IN. I.D. SAMPLER 1 FT.

UNDISTURBED SAMPLE WATER TABLE, 24 HR.

ROCK CORE RECOVERY WATER TABLE, 1 HR.

N STANDARD PENETRATION LOSS OF DRILLING WATER

R.Q.D. ROCK QUALITY DESIGNATION

ROCK JOINT:

L = LOW DIP 0°-30°

M = MED. DIP 30°-60°

S = STEEP DIP 60°-90°

Page 1 of 1

Stabilized Groundwater 17.8 ft.

TEST BORING RECORD

BORING NO. B-218

DATE DRILLED 3-26-74

JOB NO. CH 2920

LAW ENGINEERING TESTING CO.

Appendix 2BB, Revision 1

DEPTH FT.	DESCRIPTION	CORE S & TIME SIZE MIN.	ELEV.	REMARKS	R.Q.D.
0	Drilled To Refusal At 28.1 ft.		598.6		
			593.6		
			588.6		
			583.6		
			578.6		
			573.6		
28.1	Hard To Very Hard Very Light Gray Felsic Gneiss	NX 93	568.6	Carbide Bit Refusal And Top Of Continuous Rock At 28.1 ft. 28.1 ft to 47.8 ft: L Slight To Very Slight Weathering. Very Close Healed, Filled And Slightly Leached Joints - Low To Steep Dip. Scattered Small Fine Grained And Malic Xenoliths. Leached Quartz - Chlorite Stringers (28.1 to 29.4 ft.) Vertical Brecciated Zone (34.9 ft.) Moderately Weathered Zone With Very Close Low Dip Joints (34.8 ft to 35.2 ft.)	70
		99	563.6		90
40.0		95	558.6		95

DEPTH FT.	DESCRIPTION	CORE S & TIME SIZE MIN.	ELEV.	REMARKS	R.Q.D.
40.0	Hard To Very Hard Very Light Gray Felsic Gneiss	NX 95	558.6		95
		100	553.6		100
47.8	Coring Terminated At 47.8 ft. Groundwater At 22.1 ft At Time Of Boring Stabilized Groundwater At 11.7 ft. No Drilling Water Loss		548.6		

BORING AND SAMPLING MEETS ASTM D-1586
CORE DRILLING MEETS ASTM D-8112
PENETRATION IS THE NUMBER OF BLOWS OF 140 LB. HAMMER
FALLING 30 IN. REQUIRED TO DRIVE 1.4 IN. I.D. SAMPLER 1 FT.

UNDISTURBED SAMPLE WATER TABLE, 24 HR.

ROCK CORE RECOVERY WATER TABLE, 1 HR.

STANDARD PENETRATION LOSS OF DRILLING WATER

R.Q.D. ROCK QUALITY DESIGNATION

ROCK JOINT:

L = LOW DIP 0°-30°

M = MED. DIP 30°-60°

S = STEEP DIP 60°-90°

TEST BORING RECORD

BORING NO. B-219

DATE DRILLED 4-1-74

JOB NO. CH 2920

LAW ENGINEERING TESTING CO.

BORING AND SAMPLING MEETS ASTM D-1586
CORE DRILLING MEETS ASTM D-8112
PENETRATION IS THE NUMBER OF BLOWS OF 140 LB. HAMMER
FALLING 30 IN. REQUIRED TO DRIVE 1.4 IN. I.D. SAMPLER 1 FT.

UNDISTURBED SAMPLE WATER TABLE, 24 HR.

ROCK CORE RECOVERY WATER TABLE, 1 HR.

STANDARD PENETRATION LOSS OF DRILLING WATER

R.Q.D. ROCK QUALITY DESIGNATION

ROCK JOINT:

L = LOW DIP 0°-30°

M = MED. DIP 30°-60°

S = STEEP DIP 60°-90°

Page 2 of 2

TEST BORING RECORD

BORING NO. B-219

DATE DRILLED 4-1-74

JOB NO. CH 2920

LAW ENGINEERING TESTING CO.

DEPTH FT.	DESCRIPTION	CORE % & TIME SIZE MIN.	ELEV.	REMARKS	% R.O.D.
0	Very Stiff Brown Red Micaceous Fine To Coarse Sandy Very Silty Clay		601.1		
			596.1	N=21	
12.0	Firm And Stiff Brown Tan Fine Sandy Micaceous Silt		591.1	N=17	
			586.1	N=10	
			581.1	N=5	
			576.1	N=8	
25.0	Very Dense To Dense Tan Gray Micaceous Silty Fine To Coarse Sand		571.1	N=68	
			566.1	N=31	
36.0	Firm Green Tan Micaceous Very Silty Fine To Coarse Sand		561.1	N=24	
40.0					

BORING AND SAMPLING MEETS ASTM D-1586
CORE DRILLING MEETS ASTM D-5113
PENETRATION IS THE NUMBER OF BLOWS OF 140 LB. HAMMER
FALLING 30 IN. REQUIRED TO DRIVE 1-4 IN. I.D. SAMPLER 1 FT.

UNDISTURBED SAMPLE WATER TABLE, 24 HR.

ROCK CORE RECOVERY WATER TABLE, 1 HR.

STANDARD PENETRATION LOSS OF DRILLING WATER
R.Q.D. ROCK QUALITY DESIGNATION

ROCK JOINT:

L = LOW DIP 0-30°

M = MED. DIP 30-60°
S = STEEP DIP 60-90°

TEST BORING RECORD

BORING NO. 8-220

DATE DRILLED 4-2-74

JOB NO. CH 2920

LAW ENGINEERING TESTING CO

Page 197 of 298

DEPTH FT.	DESCRIPTION	CORE % & TIME SIZE MIN.	ELEV.	REMARKS	% R.O.D.
40.0	Firm Green Tan Micaceous Very Silty Fine To Coarse Sand		561.1		
			556.1	N=24 No Recovery	
			551.1	N=41 No Recovery	
53.5	Partially Weathered Rock That Becomes Green Tan Micaceous Fine To Medium Sandy Silt To Very Silty Fine To Coarse Sand When Sampled		546.1	N=50/6"	
			541.1	N=50/2 1/2"	
61.1	Hard Medium Gray Mafic Gneiss			Carbide Bit Refusal And Top Of Continuous Rock At 61.1 ft.	
64.0	Hard Light Gray Felsic Gneiss	NX 100	536.1	61.1 to 80.1 ft.: Very Slight Weathering. Very Close Healed Joints With Chlorite - Low To Steep Dip.	100
		100	531.1	Schistose Zones Up To 1 Inch Thick With Calcite, Chlorite Quartz And Rare Epidote - Steep Dip:	
				61.1 ft. 62.0 ft. 68.2 ft. 73.7 ft. 74.4 ft.	100
			526.1	Irregular Pegmatite Vein (70.4 ft.)	
80.1		100	521.1		100

BORING AND SAMPLING MEETS ASTM D-1586 Coring Terminated At 80.1 ft.
CORE DRILLING MEETS ASTM D-5113 Groundwater At 9.5 ft At Time Of Boring
PENETRATION IS THE NUMBER OF BLOWS OF 140 LB. HAMMER
FALLING 30 IN. REQUIRED TO DRIVE 1-4 IN. I.D. SAMPLER 1 FT. Stabilized Ground-
water At 17.4 ft. TEST BORING RECORD
No Drilling Water Loss

UNDISTURBED SAMPLE WATER TABLE, 24 HR.

ROCK CORE RECOVERY WATER TABLE, 1 HR.

STANDARD PENETRATION LOSS OF DRILLING WATER
R.Q.D. ROCK QUALITY DESIGNATION

ROCK JOINT:

L = LOW DIP 0-30°

M = MED. DIP 30-60°
S = STEEP DIP 60-90°

BORING NO. 8-220

DATE DRILLED 4-2-74

JOB NO. CH 2920

LAW ENGINEERING TESTING CO

Appendix 2BB, Revision 1

DEPTH FT.	DESCRIPTION	CORE SIZE MIN.	TIME MIN.	ELEV.	REMARKS	R.O.D.
0	Drilled To Refusal At 19.7 ft.			605.8		
				600.8		
				595.8		
				590.8		
19.7	Hard To Very Hard Very Light Gray Felsic Gneiss	NX 92		585.8	Carbide Bit Refusal And Top Of Continuous Rock At 19.7 ft. Close Joints - Low To Steep Dip (19.7 ft to 28.0 ft.) Complete Drilling Water Loss	71
				580.8	19.7 ft to 47.9 ft.: Slight To Very Slight Weathering. Very Close Healed And Slightly Leached Joints - Low To Steep Dip.	
		90		575.8	Moderately Weathered Zones: 20.7 ft to 21.4 ft. 37.0 to 37.6 ft.	82
				570.8	Very Soft, Severely Weathered Zone Probable Location Of 0.8 ft Loss (34.8 ft to 36.1 ft.) 1 1/2 Inch Medium Dip, Quartz Filled And Leached Schistose Zone (37.1 ft)	
40.0		100		565.8		93

DEPTH FT.	DESCRIPTION	CORE SIZE MIN.	TIME MIN.	ELEV.	REMARKS	R.O.D.
40.0	Hard To Very Hard Very Light Gray Felsic Gneiss	NX 100		565.8		91
47.9	Coring Terminated At 47.9 ft. Groundwater At 25.3 ft At Time Of Boring Stabilized Groundwater At 28.2 ft. Drilling Water Loss At 23.0 ft.			555.8	Moderately Weathered Zone (47.0 to 47.6 ft.)	

BORING AND SAMPLING MEETS ASTM D-1586
CORE DRILLING MEETS ASTM D-8119
PENETRATION IS THE NUMBER OF BLOWS OF 140 LB. HAMMER
FALLING 30 IN. REQUIRED TO DRIVE 1-4 IN. I.D. SAMPLER 1 FT.

UNDISTURBED SAMPLE WATER TABLE, 24 HR.

ROCK CORE RECOVERY WATER TABLE, 1 HR.

STANDARD PENETRATION LOSS OF DRILLING WATER

R.O.D. ROCK QUALITY DESIGNATION

ROCK JOINT:

L = LOW DIP 0°-30°

M = MED. DIP 30°-60°

S = STEEP DIP 60°-90°

TEST BORING RECORD

BORING NO. B-221

DATE DRILLED 4-5-74

JOB NO. CH 2920

LAW ENGINEERING TESTING CO.

BORING AND SAMPLING MEETS ASTM D-1586
CORE DRILLING MEETS ASTM D-8119
PENETRATION IS THE NUMBER OF BLOWS OF 140 LB. HAMMER
FALLING 30 IN. REQUIRED TO DRIVE 1-4 IN. I.D. SAMPLER 1 FT.

UNDISTURBED SAMPLE WATER TABLE, 24 HR.

ROCK CORE RECOVERY WATER TABLE, 1 HR.

STANDARD PENETRATION LOSS OF DRILLING WATER

R.O.D. ROCK QUALITY DESIGNATION

ROCK JOINT:

L = LOW DIP 0°-30°

M = MED. DIP 30°-60°

S = STEEP DIP 60°-90°

TEST BORING RECORD

BORING NO. B-221

DATE DRILLED 4-5-74

JOB NO. CH 2920

LAW ENGINEERING TESTING CO.

40.0
 BORING AND SAMPLING MEETS ASTM D-1586 * Green Gray Micaceous Silty Fine To
 CORE DRILLING MEETS ASTM D-2113 Coarse Sand With Rock Fragments
 PENETRATION IS THE NUMBER OF BLOWS OF 140 LB. HAMMER When Sampled
 FALLING 30 IN. REQUIRED TO DRIVE 1-4 IN. I.D. SAMPLER 1 FT. Page 1 of 2

TEST BORING RECORD

~~2~~ UNDISTURBED SAMPLE ~~W~~ WATER TABLE, 24 HR. ◀ ROCK JOINT, BORING NO. B-222
L = LOW DIP 0-30° DATE DRILLED 4-8-74
 30" ROCK CORE RECOVERY ~~W~~ WATER TABLE, 1 HR. M = MED. DIP 30°-60° JOB NO. CH 2920
 N STANDARD PENETRATION ~~W~~ LOSS OF DRILLING WATER S = STEEP DIP 60°-90° LAW ENGINEERING TESTING CO.
 R.Q.D. ROCK QUALITY DESIGNATION Pa

BORING AND SAMPLING MEETS ASTM D-1586
 CORE DRILLING MEETS ASTM D-1515
 PENETRATION IS THE NUMBER OF BLOWS OF 140 LB. HAMMER
 FALLING 30 IN. REQUIRED TO DRIVE 1-6 IN. I.D. SAMPLER 1 FT.
 UNDISTURBED SAMPLE WATER TABLE, 24 MR.
 ROCK CORE RECOVERY WATER TABLE, 1 MR.
 STANDARD PENETRATION LOSS OF DRILLING WATER
 R.Q.D. ROCK QUALITY DESIGNATION

Page 2 of 2
TEST BORING RECORD
 BORING NO. B-222
 DATE DRILLED 4-8-74
 JOB NO. CH 2920
 LAW ENGINEERING TESTING CO.

DEPTH FT.	DESCRIPTION	CORE % & TIME SIZE MIN.	ELEV.	REMARKS	R.O.D.
0	Drilled To Refusal At 68.9 ft.		650.0		
			645.0		
			600.0		
			595.0		
			590.0		
			585.0		
68.9	Moderately Hard Very Light Gray Felsic Gneiss	NX 85	580.0	Carbide Bit Refusal At 68.9 ft. 68.9 ft to 74.3 ft: Slight Weathering. Very Close Healed And Slightly Leached Joints - Low To Steep Dip.	37
74.3	Hard To Very Hard Very Light Gray Felsic Gneiss		575.0	1/2 Inch, Steep Dip Brecciated Zone (71.2 ft.) Top Of Continuous Rock At 74.3 ft.	
				Very Soft, Very Severely Weathered Zone - 1.0 ft. Core Loss (72.6 to 74.3 ft.)	
80.0		100	570.0		100

36.1

DEPTH FT.	DESCRIPTION	CORE % & TIME SIZE MIN.	ELEV.	REMARKS	R.O.D.
80.0	Hard To Very Hard Very Light Gray Felsic Gneiss	NX 100		74.3 ft to 96.9 ft: Very Slight Weathering. Very Close Healed Joints - Low To Steep Dip.	100
			565.0	3 Inch, Steeply Dipping Biotite Rich, Leached Zone With Chlorite At Upper Contact (78.5 ft.)	
			560.0		
		100	555.0		100
96.9	Coring Terminated At 96.9 ft. Groundwater At 30.5 ft At Time Of Boring Stabilized Groundwater At 36.1 ft. No Drilling Water Loss				

BORING AND SAMPLING MEETS ASTM D-1586
CORE DRILLING MEETS ASTM D-8113
PENETRATION IS THE NUMBER OF BLOWS OF 140 LB. HAMMER
FALLING 30 IN. REQUIRED TO DRIVE 1.4 IN. I.D. SAMPLER 1 FT.

UNDISTURBED SAMPLE WATER TABLE, 24 HR.
ROCK CORE RECOVERY WATER TABLE, 1 HR.
STANDARD PENETRATION LOSS OF DRILLING WATER
R.O.D. ROCK QUALITY DESIGNATION

ROCK JOINT.
L = LOW DIP 0°-30°
M = MED DIP 30°-60°
S = STEEP DIP 60°-90°

TEST BORING RECORD

BORING NO. B-223
DATE DRILLED 3-26-74
JOB NO. CH 2920

LAW ENGINEERING TESTING CO

BORING AND SAMPLING MEETS ASTM D-1586
CORE DRILLING MEETS ASTM D-8113
PENETRATION IS THE NUMBER OF BLOWS OF 140 LB. HAMMER
FALLING 30 IN. REQUIRED TO DRIVE 1.4 IN. I.D. SAMPLER 1 FT.

UNDISTURBED SAMPLE WATER TABLE, 24 HR.
ROCK CORE RECOVERY WATER TABLE, 1 HR.
STANDARD PENETRATION LOSS OF DRILLING WATER
R.O.D. ROCK QUALITY DESIGNATION

ROCK JOINT.
L = LOW DIP 0°-30°
M = MED DIP 30°-60°
S = STEEP DIP 60°-90°

TEST BORING RECORD

BORING NO. B-223
DATE DRILLED 3-26-74
JOB NO. CH 2920

LAW ENGINEERING TESTING CO

DEPTH FT.	DESCRIPTION	CORE % & TIME SIZE MIN.	ELEV.	REMARKS	R.O.D.
0	Drilled To Refusal At 54.1 ft.		624.6		
			619.6		
			574.6		
54.1	Hard To Very Hard Very Light Gray To Light Bluish Gray Felsic Gneiss	NX 100	569.6	Carbide Bit Refusal And Top Of Continuous Rock At 54.1 ft. 54.1 ft to 73.5 ft.: Slight To Very Slight Weathering. Very Close Healed And Slightly Leached Joints - Low To Steep Dip.	100
		84	564.6		84
		100	559.6	Scattered Small Fine Grained Xenoliths - Core Loss (60.9 ft to 61.4 ft.)	100
		100	554.6		100
73.5	Coring Terminated At 73.5 ft. Groundwater At 33.6 ft At Time Of Boring Hole Caved At 16.5 ft Before Taking 24 Hour Water Reading Drilling Water Loss At 69.4 ft.		549.6		

BORING AND SAMPLING MEETS ASTM D-1586
CORE DRILLING MEETS ASTM D-5113
PENETRATION IS THE NUMBER OF BLOWS OF 140 LB. HAMMER
FALLING 30 IN. REQUIRED TO DRIVE 1.4 IN. I.D. SAMPLER 1 FT.

UNDISTURBED SAMPLE WATER TABLE, 24 HR.

ROCK CORE RECOVERY WATER TABLE, 1 HR.

STANDARD PENETRATION LOSS OF DRILLING WATER

R.Q.D. ROCK QUALITY DESIGNATION

ROCK JOINT:

L = LOW DIP 0°-30°

M = MED. DIP 30°-60°

S = STEEP DIP 60°-90°

Page 1 of 1

TEST BORING RECORD

BORING NO. B-224

DATE DRILLED 3-22-74

JOB NO. CH 2920

LAW ENGINEERING TESTING CO

Page 201 of 298

DEPTH FT.	DESCRIPTION	CORE % & TIME SIZE MIN.	ELEV.	REMARKS	R.O.D.
0	Drilled To Carbide Bit Refusal At 46.0 ft.		610.9		
			605.9		
			600.9		
			595.9		
			590.9		
			585.9		
			580.9		
			575.9		
40.0			570.9		

BORING AND SAMPLING MEETS ASTM D-1586
CORE DRILLING MEETS ASTM D-5113
PENETRATION IS THE NUMBER OF BLOWS OF 140 LB. HAMMER
FALLING 30 IN. REQUIRED TO DRIVE 1.4 IN. I.D. SAMPLER 1 FT.

UNDISTURBED SAMPLE WATER TABLE, 24 HR.

ROCK CORE RECOVERY WATER TABLE, 1 HR.

STANDARD PENETRATION LOSS OF DRILLING WATER

R.Q.D. ROCK QUALITY DESIGNATION

ROCK JOINT:

L = LOW DIP 0°-30°

M = MED. DIP 30°-60°

S = STEEP DIP 60°-90°

Page 1 of 2

TEST BORING RECORD

BORING NO. B-225

DATE DRILLED 3-26-74

JOB NO. CH 2920

LAW ENGINEERING TESTING CO

Appendix 2BB, Revision 1

DEPTH FT.	DESCRIPTION	CORE % & TIME SIZE MIN.	ELEV.	REMARKS	R.O.D.
40.0	Drilled To Carbide Bit Refusal At 46.0 ft.		570.9		
			565.0		
46.0	Medium Dark Greenish Gray Mafic Gneiss	NX 86	560.9	Carbide Bit Refusal At 46.0 ft. 46.0 ft to 50.0 ft.: Moderate Weathering. Close Joints - Low To Medium Dip. Very Close Healed Joints - Low To Medium Dip.	0
50.0	Hard Dark Greenish Gray Mafic Gneiss			Top Of Continuous Rock At 51.1 ft. 50.0 ft to 73.3 ft.: L Slight To Very Slight Weathering. M Very Close Healed And Filled Joints With Chlorite, Quartz And Calcite - Low To Steep Dip.	77
54.8	Hard Very Light Green Felsic Gneiss	87	555.9		
58.1	Hard To Very Hard Medium Light Gray Felsic Gneiss	85	550.9	1 1/2 Inch Medium Dip Schistose Zone With Quartz And Calcite (52.5 ft.) Moderately Weathered Zones - Probable Location Of Core Loss: 50.2 ft to 51.8 ft. 55.2 ft to 55.6 ft. 66.8 ft to 68.0 ft.	82
			545.9	Felsic Gneiss Is Finer Grained And More Intermediate In Composition (58.1 to 73.3 ft.)	
			540.9	1/2 Inch Medium Dip Quartz Vein (69.5 ft.)	
		100			100
73.3	Coring Terminated At 73.3 ft. Groundwater Not Measured At Time Of Boring Groundwater 30.2 ft At 24 Hours No Drilling Water Loss		535.9		
80.0					

BOHRING AND SAMPLING MEETS ASTM D-1586
CORE DRILLING MEETS ASTM D-15113
PENETRATION IS THE NUMBER OF BLOWS OF 140 LB. HAMMER
FALLING 30 IN. REQUIRED TO DRIVE 1-4 IN. I.D. SAMPLER 1 FT.

UNDISTURBED SAMPLE WATER TABLE, 24 HR.

ROCK CORE RECOVERY WATER TABLE, 1 HR.

STANDARD PENETRATION LOSS OF DRILLING WATER

R.O.D. ROCK QUALITY DESIGNATION

ROCK JOINT:

L = LOW DIP 0°-30°

M = MED. DIP 30°-60°

S = STEEP DIP 60°-90°

Page 2 of 2 TEST BORING RECORD

BORING NO. B-225,

DATE DRILLED 3-26-74

JOB NO. CH 2920

LAW ENGINEERING TESTING CO.

Page 202 of 298

DEPTH FT.	DESCRIPTION	CORE % & TIME SIZE MIN.	ELEV.	REMARKS	R.O.D.
0	Drilled To Carbide Bit Refusal At 47.6 ft.		610.0		
			605.0		
			600.0		
			595.0		
			590.0		
			585.0		
			580.0		
			575.0		
40.0			570.0		

BOHRING AND SAMPLING MEETS ASTM D-1586
CORE DRILLING MEETS ASTM D-15113
PENETRATION IS THE NUMBER OF BLOWS OF 140 LB. HAMMER
FALLING 30 IN. REQUIRED TO DRIVE 1-4 IN. I.D. SAMPLER 1 FT.

UNDISTURBED SAMPLE WATER TABLE, 24 HR.

ROCK CORE RECOVERY WATER TABLE, 1 HR.

STANDARD PENETRATION LOSS OF DRILLING WATER

R.O.D. ROCK QUALITY DESIGNATION

ROCK JOINT:

L = LOW DIP 0°-30°

M = MED. DIP 30°-60°

S = STEEP DIP 60°-90°

Page 1 of 2 TEST BORING RECORD

BORING NO. B-225

DATE DRILLED 4-2-74

JOB NO. CH 2920

LAW ENGINEERING TESTING CO.

Appendix 2BB, Revision 1

DEPTH FT.	DESCRIPTION	CORE % & TIME SIZE MIN.	ELEV.	REMARKS	4 100
10.0	Drilled To Carbide Bit Refusal At 47.6 ft.				
			565.0		
37.6	Hard To Very Hard Very Light Gray Felsic Gneiss	NX 84	560.0	Carbide Bit Refusal At 47.6 ft. 47.6 ft to 67.6 ft. Slight To Very Slight Weathering. Very Close Healed Joints - Slightly Leached - Low To Steep Dip. Top Of Continuous Rock At 49.3 ft. Moderately Weathered Zones - Very Close Joints: 47.6 to 49.5 ft. 53.2 to 53.6 ft.	75
		98	555.0		95
			550.0		
		100	545.0		100
37.6	Coring Terminated At 67.6 ft. Groundwater At 31.9 ft At Time Of Boring Stabilized Groundwater At. 29.5 ft. No Drilling Water Loss		540.0		

BORING AND SAMPLING MEETS ASTM D-1988
CORE DRILLING MEETS ASTM D-1515
PENETRATION IS THE NUMBER OF BLOWS OF 140 LB. HAMMER
FALLING 30 IN. REQUIRED TO DRIVE 1.4 IN. I.D. SAMPLER 1 FT.

UNDISTURBED SAMPLE WATER TABLE, 24 HR.

ROCK CORE RECOVERY WATER TABLE, 1 HR.

STANDARD PENETRATION LOSS OF DRILLING WATER

R.Q.D. ROCK QUALITY DESIGNATION

ROCK JOINT:

L = LOW DIP 0°-30°

M = MED. DIP 30°-60°

S = STEEP DIP 60°-90°

Page 2 of 2

TEST BORING RECORD

BORING NO. B-226

DATE DRILLED 4-2-74

JOB NO. CH 2920

LAW ENGINEERING TESTING CO

Page 203 of 298

DEPTH FT.	DESCRIPTION	CORE % & TIME SIZE MIN.	ELEV.	REMARKS	4 100
0	Drilled To Auger Refusal At 36.6 ft.				
			607.0		
			602.0		
			597.0		
			592.0		
			587.0		
			582.0		
			577.0		
36.6	Hard To Very Hard Light Bluish Gray Felsic Gneiss	NX 100		Carbide Bit Refusal And Top Of Continuous Rock At 36.6 ft.	100
40.0			572.0		

BORING AND SAMPLING MEETS ASTM D-1988
CORE DRILLING MEETS ASTM D-1515
PENETRATION IS THE NUMBER OF BLOWS OF 140 LB. HAMMER
FALLING 30 IN. REQUIRED TO DRIVE 1.4 IN. I.D. SAMPLER 1 FT.

UNDISTURBED SAMPLE WATER TABLE, 24 HR.

ROCK CORE RECOVERY WATER TABLE, 1 HR.

STANDARD PENETRATION LOSS OF DRILLING WATER

R.Q.D. ROCK QUALITY DESIGNATION

Page 1 of 2

TEST BORING RECORD

BORING NO. B-227

DATE DRILLED 4-3-74

JOB NO. CH 2920

LAW ENGINEERING TESTING CO

Appendix 2BB, Revision 1

DEPTH FT.	DESCRIPTION	CORE NO. & TIME SIZE MIN.	ELEV.	REMARKS	LOG
0.0	Hard To Very Hard Light Bluish Gray Felsic Gneiss	NX 100	572.0	36.6 ft to 58.7 ft. Very Slight Weathering. Close Healed Joints - Low To Steep Dip. Scattered Xenoliths Of Mafic Gneiss.	100
			567.0		100
		100	562.0	Quartz Veins: 1/4 Inch - Steep Dip - 37.2 ft. 1/4 Inch - Steep Dip, Schistose Zone - 39.9 ft. 1 Inch - Steep Dip, Slightly Leached - 45.5 ft. to 45.9 ft. 1/4 Inch - Steep Dip - 53.7 to 54.5 ft.	100
		100	557.0		100
7.7		100			100
	Coring Terminated At 57.7 ft. Groundwater At 9.9 ft At Time Of Boring Hole Caved At 29.1 ft Before Taking 24 Hour Water Reading No Drilling Water Loss				

BOREING AND SAMPLING MEETS ASTM D-1585
CORE DRILLING MEETS ASTM D-5113
PENETRATION IS THE NUMBER OF BLOWS OF 140 LB. HAMMER
FALLING 30 IN. REQUIRED TO DRIVE 1.4 IN. I.D. SAMPLER 1 FT.

UNDISTURBED SAMPLE WATER TABLE, 24 HR.
ROCK CORE RECOVERY WATER TABLE, 1 HR.
STANDARD PENETRATION LOSS OF DRILLING WATER
R.Q.D. ROCK QUALITY DESIGNATION

ROCK JOINT:
L = LOW DIP 0°-30°
M = MED DIP 30°-60°
S = STEEP DIP 60°-90°

Page 2 of 2 TEST BORING RECORD

BORING NO. B-227
DATE DRILLED 4-3-74
JOB NO. CH 2920

LAW ENGINEERING TESTING CO.

Page 204 of 296

DEPTH FT.	DESCRIPTION	CORE NO. & TIME SIZE MIN.	ELEV.	REMARKS	LOG
0	Drilled To Refusal At 90.3 ft.		651.5		
			646.5		
90.3	Hard To Very Hard Very Light Gray Felsic Gneiss	NX 100	561.5	Carbide Bit Refusal And Top Of Continuous Rock At 90.3 ft. 90.3 ft to 112.2 ft. Slight To Very Slight Weathering. Very Close Healed And Slightly Leached Joints - Low To Steep Dip. Close And Very Close Joints - Low To Medium Dip. 1/4 Inch Leached Steep Dip.	83
			556.5		
		100	551.5	Quartz Veins: 103.3 to 104.6 ft. 105.7 to 106.2 ft.	100
			546.5	Slightly Leached, Medium Dip, Mafic Schistose Zone (107.3 to 107.8 ft.)	
		100	541.5		90
112.2	Coring Terminated At 112.2 Groundwater At 55.6 ft At Time Of Boring Hole Caved At 55.0 ft Before Taking 24 Hour Water Reading No Drilling Water Loss		536.5		

BOREING AND SAMPLING MEETS ASTM D-1585
CORE DRILLING MEETS ASTM D-5113
PENETRATION IS THE NUMBER OF BLOWS OF 140 LB. HAMMER
FALLING 30 IN. REQUIRED TO DRIVE 1.4 IN. I.D. SAMPLER 1 FT.

UNDISTURBED SAMPLE WATER TABLE, 24 HR.
ROCK CORE RECOVERY WATER TABLE, 1 HR.
STANDARD PENETRATION LOSS OF DRILLING WATER
R.Q.D. ROCK QUALITY DESIGNATION

ROCK JOINT:
L = LOW DIP 0°-30°
M = MED. DIP 30°-60°
S = STEEP DIP 60°-90°

Page 1 of 1 TEST BORING RECORD

BORING NO. B-228
DATE DRILLED 3-22-74
JOB NO. CH 2920

LAW ENGINEERING TESTING CO.

Appendix 2BB, Revision 1

DEPTH FT.	DESCRIPTION	CORE % & TIME SIZE MIN.	ELEV.	REMARKS	R.Q.D.
0	Drilled To Carbide refusal At 54.6 ft.		655.2		
			650.2		
			645.2		
			640.2		
			635.2		
			630.2		
			625.2		
			620.2		
40.0			615.2		

BORING AND SAMPLING MEETS ASTM D-1585
CORE DRILLING MEETS ASTM D-5112
PENETRATION IS THE NUMBER OF BLOWS OF 140 LB. HAMMER
FALLING 30 IN. REQUIRED TO DRIVE 1-4 IN. I.D. SAMPLER 1 FT.

UNDISTURBED SAMPLE WATER TABLE, 24 HR.
ROCK CORE RECOVERY WATER TABLE, 1 HR.
N. STANDARD PENETRATION LOSS OF DRILLING WATER
R.Q.D. ROCK QUALITY DESIGNATION

ROCK JOINT:
L = LOW DIP 0°-30°
M = MED. DIP 30°-60°
S = STEEP DIP 60°-90°

TEST BORING RECORD

BORING NO. B-229
DATE DRILLED 3-21-74
JOB NO. CH 2920

LAW ENGINEERING TESTING CO.

DEPTH FT.	DESCRIPTION	CORE % & TIME SIZE MIN.	ELEV.	REMARKS	R.Q.D.
40.0	Drilled To Carbide Refusal At 54.6 ft.		615.2		
			610.2		
			605.2		
54.6	Moderately Hard Very Light Gray Felsic Gneiss	NX 100	600.2	Carbide Bit Refusal At 54.6 ft. 54.6 ft to 58.2 ft. Moderate Weathering. Close Joints - Low To Steep Dip.	95
58.2	Very Hard Light Bluish Gray Felsic Gneiss		595.2	Very Close Healed Joints - Low To Steep Dip (54.6 ft to 69.0 ft.) Very Slight Weathering (58.2 ft to 64.2 ft.)	
64.2	Very Soft Very Light Gray And Yellowish Gray Felsic Gneiss	61	590.2	M Severe Weathering - 3.9 ft Core Loss (64.2 ft to 69.0 ft.)	52
69.0	Drilled To Carbide Refusal At 82.5 ft.		585.2	Terminated Coring And Resumed Carbide Drilling At 69.0 ft.	
			580.2		
80.0			575.2		

BORING AND SAMPLING MEETS ASTM D-1585
CORE DRILLING MEETS ASTM D-5112
PENETRATION IS THE NUMBER OF BLOWS OF 140 LB. HAMMER
FALLING 30 IN. REQUIRED TO DRIVE 1-4 IN. I.D. SAMPLER 1 FT.

UNDISTURBED SAMPLE WATER TABLE, 24 HR.
ROCK CORE RECOVERY WATER TABLE, 1 HR.
N. STANDARD PENETRATION LOSS OF DRILLING WATER
R.Q.D. ROCK QUALITY DESIGNATION

ROCK JOINT:
L = LOW DIP 0°-30°
M = MED. DIP 30°-60°
S = STEEP DIP 60°-90°

TEST BORING RECORD

BORING NO. B-229
DATE DRILLED 3-21-74
JOB NO. CH 2920

LAW ENGINEERING TESTING CO.

DEPTH FT.	DESCRIPTION	CORE NO. & TIME SIZE MIN.	575.2 ELEV.	REMARKS	% R.Q.D.
80.0	Drilled To Carbide Refusal At 82.5 ft.				
82.5	Moderately Hard To Very Soft Very Light Gray Felsic Gneiss		570.2	Carbide Bit Refusal At 82.5 ft. Moderately Severe To Severely Weathered Zone (82.5 to 84.9 ft.) Top Of Continuous Rock At 84.9 ft.	75
84.9	Very Hard Light Bluish Gray Felsic Gneiss	NX 88	565.2	82.5 ft to 102.7 ft.: Very Slight Weathering. Very Close To Close Healed Joints - Occasionally Quartz - Calcite Filled - Low To Steep Dip.	100
		100	560.2		100
		100	555.2		100
102.7	Coring Terminated At 102.7 ft. Groundwater At 19.7 ft At Time Of Boring Stabilized Groundwater At 58.4 ft. No Drilling Water Loss		550.2		

BORING AND SAMPLING MEETS ASTM D-1586
CORE DRILLING MEETS ASTM D-8113
PENETRATION IS THE NUMBER OF BLOWS OF 140 LB. HAMMER FALLING 30 IN. REQUIRED TO DRIVE 1-1/2 IN. I.D. SAMPLER 1 FT.
UNDISTURBED SAMPLE WATER TABLE, 24 HR.
ROCK CORE RECOVERY WATER TABLE, 1 HR.
STANDARD PENETRATION LOSS OF DRILLING WATER
R.Q.D. ROCK QUALITY DESIGNATION

Page 3 of 3

TEST BORING RECORD

BORING NO. B-229
DATE DRILLED 3-21-74
JOB NO. CH 2920

LAW ENGINEERING TESTING CO.

DEPTH FT.	DESCRIPTION	CORE NO. & TIME SIZE MIN.	655.2 ELEV.	REMARKS	% R.Q.D.
0	Drilled To Refusal At 54.1 ft.				
			650.2		
			605.2		
54.1	Hard Very Light Gray Felsic Gneiss	NX 96	600.2	Carbide Bit Refusal At 54.1 ft. 54.1 ft to 65.7 ft.: Very Close To Close Joints, Low To Steep Dip. Very Close To Close Healed Joints - Low To Steep Dip.	70
57.4	Medium To Soft Very Light Gray Felsic Gneiss	100	595.2		100
60.5	Hard Very Light Gray Felsic Gneiss	66		Slight Weathering (54.1 to 57.4 ft.) Moderately Severe Weathering (57.4 to 60.5 ft.) Slight Weathering (60.5 to 63.2 ft.) Very Severe Weathering (63.2 to 65.7 ft.)	56
63.2	Medium To Soft Light Gray Felsic Gneiss		590.2		
65.7				N=50/1" No Recovery	
66.2	Medium To Soft Light Gray Felsic Gneiss	67	585.2	66.2 ft to 79.5 ft.: Moderately Severe To Very Severe Weathering. Very Close To Close Joints - Low To Steep Dip. Very Close Healed Joints - Low To Steep Dip.	0
		80	580.2	Note: Used C3 Mud Barrel For Sample Recovery (66.2 ft to 84.8 ft.)	0
		36			0
79.5					
80.0		89	575.2		60

BORING AND SAMPLING MEETS ASTM D-1586
CORE DRILLING MEETS ASTM D-8113
PENETRATION IS THE NUMBER OF BLOWS OF 140 LB. HAMMER FALLING 30 IN. REQUIRED TO DRIVE 1-1/2 IN. I.D. SAMPLER 1 FT.

UNDISTURBED SAMPLE WATER TABLE, 24 HR.
ROCK CORE RECOVERY WATER TABLE, 1 HR.
STANDARD PENETRATION LOSS OF DRILLING WATER

Page 1 of 2

TEST BORING RECORD

BORING NO. B-229A
DATE DRILLED 3-28-74
JOB NO. CH 2920

LAW ENGINEERING TESTING CO.

		575.2			
DEPTH FT.	DESCRIPTION	CORE % & TIME SIZE MIN. ELEV.	REMARKS	R.Q.D.	
80.0	Hard To Moderately Hard Very Light Gray Felsic Gneiss	NX 89	79.5 ft to 84.6 ft.: Slight To Moderate Weathering. Close Joints - Low Dip. Very Close Healed And Slightly Leached Joints - Low To Steep Dip.	64	
84.6	Hard To Very Hard Light Bluish Gray Felsic Gneiss	100	84.6 to 88.4 ft.: Very Slight Weathering. Very Close Healed Joints - Low To Steep Dip.	100	
88.4	Coring Terminated At 88.4 ft. Groundwater At 46.6 ft At Time Of Boring Stabilized Groundwater At 56.8 ft. No Drilling Water Loss	565.2	Small Fine Grained Xenolith (85.2 ft.) Abnormally Frequent Schistose Surface Along Healed Joints (54.1 to 88.4 ft.)		

BORING AND SAMPLING MEETS ASTM D-1585
CORE DRILLING MEETS ASTM D-5115
PENETRATION IS THE NUMBER OF BLOWS OF 140 LB. HAMMER
FALLING 30 IN. REQUIRED TO DRIVE 1-4 IN. I.D. SAMPLER 1 FT.

UNDISTURBED SAMPLE WATER TABLE, 24 HR.

ROCK CORE RECOVERY WATER TABLE, 1 HR.

STANDARD PENETRATION LOSS OF DRILLING WATER

R.Q.D. ROCK QUALITY DESIGNATION

ROCK JOINT,
L = LOW DIP 0°-30°

M = MED. DIP 30°-60°

S = STEEP DIP 60°-90°

BORING NO. B-229A

DATE DRILLED 3-28-74

JOB NO. CH 2920

LAW ENGINEERING TESTING CO

Page 2 of 2

TEST BORING RECORD

		642.9			
DEPTH FT.	DESCRIPTION	CORE % & TIME SIZE MIN. ELEV.	REMARKS	R.Q.D.	
0	Drilled To Refusal At 68.3 ft.				
		637.9			
		592.9			
		587.9			
		582.9			
		577.9	Very Close To Close Joints, Low To Medium Dip (68.3 ft to 75.6 ft.)		
68.3	Moderately Hard To Hard Medium Light Gray Mafic Gneiss	NX 100	Carbide Bit Refusal And Top Of Continuous Rock At 68.3 ft. 68.3 ft to 88.0 ft.: Slight To Very Slight Weathering. Very Close To Close Healed And Calcite And Chlorite Filled Joints, Low To Steep Dip.	64	
		567.9	Moderately Weathered Zones With Close Low To Medium Dip Joints: 58.6 ft to 69.1 ft. 70.1 ft to 70.3 ft. At 72.6 ft. 75.4 ft to 75.6 ft.	55	
		562.9		88	
80.0				100	

BORING AND SAMPLING MEETS ASTM D-1585
CORE DRILLING MEETS ASTM D-5115
PENETRATION IS THE NUMBER OF BLOWS OF 140 LB. HAMMER
FALLING 30 IN. REQUIRED TO DRIVE 1-4 IN. I.D. SAMPLER 1 FT.

UNDISTURBED SAMPLE WATER TABLE, 24 HR.

ROCK CORE RECOVERY WATER TABLE, 1 HR.

STANDARD PENETRATION LOSS OF DRILLING WATER

ROCK JOINT,
L = LOW DIP 0°-30°

M = MED. DIP 30°-60°

S = STEEP DIP 60°-90°

BORING NO. B-230

DATE DRILLED 2-22-74

JOB NO. CH 2920

LAW ENGINEERING TESTING CO

Page 1 of 2

TEST BORING RECORD

DEPTH FT.	DESCRIPTION	CORE NO. & TIME SIZE MIN.	ELEV.	REMARKS	% R.Q.D.
80.0	Moderately Hard To Hard Medium Light Gray Mafic Gneiss	NX 100	562.9		
			557.9	Slickensided Surface - Steep Dip (84.3 ft.)	100
88.0	Coring Terminated At 88.0 ft. Groundwater At 48.0 ft At Time Of Boring Stabilized Groundwater At 44.2 ft. No Drilling Water Loss		552.9		

BORING AND SAMPLING MEETS ASTM D-1586
CORE DRILLING MEETS ASTM D-8119
PENETRATION IS THE NUMBER OF BLOWS OF 140 LB. HAMMER
FALLING 30 IN. REQUIRED TO DRIVE 1-1/4 IN. I.D. SAMPLER 1 FT.

Page 2 of 2

TEST BORING RECORD

BORING NO. B-230
DATE DRILLED 3-22-74
JOB NO. CH 2920

LAW ENGINEERING TESTING CO.

UNDISTURBED SAMPLE WATER TABLE, 24 HR.

ROCK JOINT:

ROCK CORE RECOVERY WATER TABLE, 1 HR.

LOW DIP 0°-30°

STANDARD PENETRATION LOSS OF DRILLING WATER

MED DIP 30°-60°

R.Q.D. ROCK QUALITY DESIGNATION

STEEP DIP 60°-90°

DEPTH FT.	DESCRIPTION	CORE NO. & TIME SIZE MIN.	ELEV.	REMARKS	% R.Q.D.
0	Very Stiff Tan Red Micaceous Fine To Coarse Sandy Clayey Silt		634.9		
			629.9	N=16	
6.0	Stiff Tan Red Micaceous Fine To Coarse Sandy Silt		624.9	N=12	
12.0	Firm Tan Purple To Tan Gray Micaceous Silty Fine To Medium Sand		619.9	N=20	
			614.9	N=20	
			609.9	N=13	
			604.9	N=23	
33.0	Partially Weathered Rock That Becomes Brown Gray Micaceous Silty Fine To Medium Sand When Sampled		599.9	N=50/3W"	
37.0	Dense Brown Gray Micaceous Silty Fine To Coarse Sand				
39.0	Hard Green Gray Fine Sandy Micaceous *		594.9	N=40	
40.0					

BORING AND SAMPLING MEETS ASTM D-1586
CORE DRILLING MEETS ASTM D-8119
PENETRATION IS THE NUMBER OF BLOWS OF 140 LB. HAMMER
FALLING 30 IN. REQUIRED TO DRIVE 1-1/4 IN. I.D. SAMPLER 1 FT.

Page 1 of 2

TEST BORING RECORD

BORING NO. B-231
DATE DRILLED 3-29-74
JOB NO. CH 2920

LAW ENGINEERING TESTING CO.

UNDISTURBED SAMPLE WATER TABLE, 24 HR.

ROCK JOINT:

ROCK CORE RECOVERY WATER TABLE, 1 HR.

LOW DIP 0°-30°

STANDARD PENETRATION LOSS OF DRILLING WATER

MED DIP 30°-60°

STEEP DIP 60°-90°

DEPTH FT.	DESCRIPTION	CORE % & TIME SIZE MIN.	ELEV.	REMARKS	R.O.D.
40.0	Hard Green Gray Fine Sandy Micaceous Silt		594.9		
			589.9	N=55	
47.0	Partially Weathered Rock That Becomes Gray Fine Sandy Micaceous Silt When Sampled		584.9	N=50/6"	
53.3	Hard To Very Hard Very Light Gray Felsic Gneiss	NX 98	579.9	Carbide Bit Refusal At 53.3 ft. 53.3 to 72.5 ft.: Very Close Healed Joints - Low To Steep Dip. Scattered Small Xenoliths Of Mafic And Fine Grained Felsic Gneiss.	37
56.9	Hard To Very Hard Light Bluish Gray Felsic Gneiss	100	574.9	53.3 to 56.9 ft.: M Moderate Weathering. L Close Joints - Low To Medium Dip.	97
			569.9	Top Of Continuous Rock At 56.9 ft. Slight To Very Slight Weathering (56.9 to 72.5 ft.)	
		100	564.9	Complete Drilling Water Loss	100
72.5	Coring Terminated At 72.5 ft. Groundwater At 43.8 ft At Time Of Boring Stabilized Groundwater At 44.9 ft. Drilling Water Loss At 70.0 ft.				

BOHRING AND SAMPLING MEETS ASTM D-1586
CORE DRILLING MEETS ASTM D-8113
PENETRATION IS THE NUMBER OF BLOWS OF 140 LB. HAMMER
FALLING 30 IN. REQUIRED TO DRIVE 1-4 IN. I.D. SAMPLER 1 FT.

UNDISTURBED SAMPLE WATER TABLE, 24 HR.

ROCK CORE RECOVERY WATER TABLE, 1 HR.

N STANDARD PENETRATION LOSS OF DRILLING WATER
R.O.D. ROCK QUALITY DESIGNATION

ROCK JOINT:
L = LOW DIP 0°-30°
M = MED. DIP 30°-60°
S = STEEP DIP 60°-90°

Page 2 of 2 TEST BORING RECORD

BORING NO. B-231
DATE DRILLED 3-29-74
JOB NO. CH 2920

LAW ENGINEERING TESTING CO.

Page 209 of 298

DEPTH FT.	DESCRIPTION	CORE % & TIME SIZE MIN.	ELEV.	REMARKS	R.O.D.
0	Drilled To Refusal At 42.7 ft.		628.2		
			623.2		
			618.2		
			613.2		
			608.2		
			603.2		
			598.2		
			593.2		
40.0			588.2		

BOHRING AND SAMPLING MEETS ASTM D-1586
CORE DRILLING MEETS ASTM D-8113
PENETRATION IS THE NUMBER OF BLOWS OF 140 LB. HAMMER
FALLING 30 IN. REQUIRED TO DRIVE 1-4 IN. I.D. SAMPLER 1 FT.

UNDISTURBED SAMPLE WATER TABLE, 24 HR.

ROCK CORE RECOVERY WATER TABLE, 1 HR.

N STANDARD PENETRATION LOSS OF DRILLING WATER
R.O.D. ROCK QUALITY DESIGNATION

ROCK JOINT:
L = LOW DIP 0°-30°
M = MED. DIP 30°-60°
S = STEEP DIP 60°-90°

Page 1 of 2 TEST BORING RECORD

BORING NO. B-232
DATE DRILLED 3-28-74
JOB NO. CH 2920

LAW ENGINEERING TESTING CO.

Appendix 2BB, Revision 1

DEPTH FT.	DESCRIPTION	CORE % & TIME SIZE MIN.	ELEV.	REMARKS	% R.Q.D.
0.0	Drilled To Refusal At 42.7 ft.		588.2		
2.7	Hard To Very Hard Very Light Gray Felsic Gneiss	NX 88	583.2	Carbide Bit Refusal At 42.7 ft. 42.7 ft to 47.4 ft.: Moderate Weathering. Very Close To Close Joints - Low To Steep Dip. Very Close Healed Joints - Low To Steep Dip.	22
			578.2	Very Soft Very Severely Weathered Zone - Probable Location Of 0.6 ft Core Loss (47.6 to 47.3 ft.)	
		99	573.2	47.4 ft to 67.3 ft.: Slight To Very Slight Weathering. Very Close To Close Healed Joints, Low To Steep Dip. Scattered Small Xenoliths Of Mafic Gneiss	97
		100	568.2	Slight Leaching Along Healed Joints: 53.2 ft to 57.5 ft. 62.5 ft to 62.8 ft.	100
			563.2		
7.3	Coring Terminated At 67.3 ft. Groundwater At 32.2 ft At Time Of Boring Stabilized Groundwater At 36.4 ft. No Drilling Water Loss				

BORING AND SAMPLING MEETS ASTM D-1586
CORE DRILLING MEETS ASTM D-8113
PENETRATION IS THE NUMBER OF BLOWS OF 140 LB. HAMMER
FALLING 30 IN. REQUIRED TO DRIVE 1.4 IN. I.D. SAMPLER 1 FT.

UNDISTURBED SAMPLE WATER TABLE, 24 HR.

ROCK CORE RECOVERY WATER TABLE, 1 HR.

STANDARD PENETRATION LOSS OF DRILLING WATER

R.Q.D. ROCK QUALITY DESIGNATION

ROCK JOINT:

L = LOW DIP 0-30°

M = MED. DIP 30°-60°

S = STEEP DIP 60°-90°

Page 2 of 2

TEST BORING RECORD

BORING NO. B-232

DATE DRILLED 3-28-74

JOB NO. CH 2920

LAW ENGINEERING TESTING CO.

DEPTH FT.	DESCRIPTION	CORE % & TIME SIZE MIN.	ELEV.	REMARKS	% R.Q.D.
0	Drilled To Refusal At 58.5 ft.		617.4		
			612.4		
			607.4		
			602.4		
			597.4		
			592.4		
			587.4		
			582.4		
40.0			577.4		

BORING AND SAMPLING MEETS ASTM D-1586
CORE DRILLING MEETS ASTM D-8113
PENETRATION IS THE NUMBER OF BLOWS OF 140 LB. HAMMER
FALLING 30 IN. REQUIRED TO DRIVE 1.4 IN. I.D. SAMPLER 1 FT.

UNDISTURBED SAMPLE WATER TABLE, 24 HR.

ROCK CORE RECOVERY WATER TABLE, 1 HR.

STANDARD PENETRATION LOSS OF DRILLING WATER

R.Q.D. ROCK QUALITY DESIGNATION

Page 1 of 3

TEST BORING RECORD

BORING NO. B-233

DATE DRILLED 3-28-74

JOB NO. CH 2920

LAW ENGINEERING TESTING CO.

Page 210 of 298

Appendix 2BB, Revision 1

577.4

DEPTH FT.	DESCRIPTION	CORE % & TIME SIZE MIN.	ELEV.	REMARKS	R.Q.D.
3.0	Drilled To Refusal At 58.5 ft.				
			572.4		
			567.4		
			562.4		
8.5	Hard Medium Light Gray Mafic Gneiss	NX 92	557.4	Carbide Bit Refusal At 58.5 ft. 58.5 ft to 82.0 ft. Moderate To Slight Weathering. Close And Very Close Joints - Low To Steep Dip. Very Close To Close Healed And Slightly Leached Joints - Low To Steep Dip. Badly Broken Rock.	38
1.6	Hard Light Gray Felsic Gneiss				
4.2	Hard To Medium Dark Gray Mafic Gneiss		552.4		40
5.4	Hard Light Gray Felsic Gneiss	73		Steep Calcite Filled Healed Joints (60.8 ft.) Moderately To Severely Weathered Zone (64.2 ft to 65.4 ft.)	40
		80	547.4		
1.5	Hard Medium Light Gray Mafic Gneiss	100			33
		0	542.4		0
8.9	Hard To Very Hard Very Light Gray *	100	537.4	Top Of Continuous Rock At 76.4 ft. Silicified Surface - Steep Dip - Oxide Coated (77.8 ft.)	56

Page 2 of 3

TEST BORING RECORD

BORING NO. B-233

DATE DRILLED 3-28-74

JOB NO. CH 2920

LAW ENGINEERING TESTING CO.

S = STEEP DIP 60°-90°

M = MED. DIP 30°-60°

L = LOW DIP 0°-30°

ROCK JOINT:

L = LOW DIP 0°-30°

M = MED. DIP 30°-60°

S = STEEP DIP 60°-90°

UNDISTURBED SAMPLE WATER TABLE, 24 HR.

ROCK CORE RECOVERY WATER TABLE, 1 HR.

STANDARD PENETRATION LOSS OF DRILLING WATER

R.Q.D. ROCK QUALITY DESIGNATION

BORING AND SAMPLING MEETS ASTM D-1585
CORE DRILLING MEETS ASTM D-3113
PENETRATION IS THE NUMBER OF BLOWS OF 140 LB. HAMMER
FALLING 30 IN. REQUIRED TO DRIVE 1-4 IN. I.D. SAMPLER 1 FT.

537.4

DEPTH FT.	DESCRIPTION	CORE % & TIME SIZE MIN.	ELEV.	REMARKS	R.Q.D.
80.0	Hard To Very Hard Very Light Gray Felsic Gneiss	NX 100		Epidote Coated Healed Joints (80.5 - 81.0 ft.) 82.0 ft to 96.9 ft. Slight To Very Slight Weathering. Very Close Healed And Calcite And Chlorite Filled Joints - Low To Steep Dip.	56
		92	532.4		92
88.3	Hard Medium Gray Mafic Gneiss		527.4	Silicified Surface - Medium Dip - Rough (84.0 ft.)	
		100	522.4		100
96.9	Coring Terminated At 96.9 ft. Groundwater Not Measured At Time Of Boring Stabilized Groundwater At 34.9 ft. No Drilling Water Loss				

Page 3 of 3

TEST BORING RECORD

BORING NO. B-233

DATE DRILLED 3-28-74

JOB NO. CH 2920

LAW ENGINEERING TESTING CO.

S = STEEP DIP 60°-90°

M = MED. DIP 30°-60°

L = LOW DIP 0°-30°

ROCK JOINT:

L = LOW DIP 0°-30°

M = MED. DIP 30°-60°

S = STEEP DIP 60°-90°

BORING AND SAMPLING MEETS ASTM D-1585
CORE DRILLING MEETS ASTM D-3113
PENETRATION IS THE NUMBER OF BLOWS OF 140 LB. HAMMER
FALLING 30 IN. REQUIRED TO DRIVE 1-4 IN. I.D. SAMPLER 1 FT.

UNDISTURBED SAMPLE WATER TABLE, 24 HR.

ROCK CORE RECOVERY WATER TABLE, 1 HR.

STANDARD PENETRATION LOSS OF DRILLING WATER

R.Q.D. ROCK QUALITY DESIGNATION

Page 211 of 298

Appendix 2BB, Revision 1

DEPTH FT.	DESCRIPTION	CORE % & TIME SIZE MIN. ELEV.	REMARKS	R.Q.D.
0	Drilled To Carbide Refusal At 45.4 ft.	618.2		
45.4	Hard To Very Hard Light Gray Felsic Gneiss	NX 76 568.2 91 563.2 100 31 558.2 100 553.2	Carbide Bit Refusal And Top Of Continuous Rock At 45.4 ft. 45.4 ft to 67.2 ft.: Slight To Very Slight Weathering. Very Close Healed Joints With L Calcite, Slightly Leached - Low To Steep Dip. Steep Dip Quartz And Chlorite Filled Joints: 53.3 ft. 55.2 ft. 60.8 ft. Moderately Weathered Zone (58.4 ft to 60.2 ft.) Moderately Severely Weathered Zone Badly Broken Rock (63.9 ft to 64.1 ft.) Quartz And Chlorite Filled Joints And Very Thin Schistose Zones - Medium To Steep Dip (64.3 to 66.3 ft.)	69 91 100 31 97
37.2	Coring Terminated At 67.2 ft. No Groundwater Measurement Was Taken At Time Of Boring Hole Caved At 11.9 ft Before Taking 24 Hour Water Reading No Drilling Water Loss			

BORING AND SAMPLING MEETS ASTM D-1586
CORE DRILLING MEETS ASTM D-3113
PENETRATION IS THE NUMBER OF BLOWS OF 140 LB. HAMMER FALLING 30 IN. REQUIRED TO DRIVE 1.4 IN. I.D. SAMPLER 1 FT.

UNDISTURBED SAMPLE WATER TABLE, 24 HR.

ROCK CORE RECOVERY WATER TABLE, 1 HR.

STANDARD PENETRATION LOSS OF DRILLING WATER

R.Q.D. ROCK QUALITY DESIGNATION

ROCK JOINT:

L = LOW DIP 0-30°

M = MED. DIP 30°-60°

S = STEEP DIP 60°-90°

Page 1 of 1

TEST BORING RECORD

BORING NO. D-234

DATE DRILLED 4-5-74

JOB NO. CH 2920

LAW ENGINEERING TESTING CO.

Page 212 of 298

DEPTH FT.	DESCRIPTION	CORE % & TIME SIZE MIN. ELEV.	REMARKS	R.Q.D.
0	Drilled To Carbide Refusal At 40.1 ft.	617.0		
40.0		612.0 607.0 602.0 597.0 592.0 587.0 582.0 577.0		

BORING AND SAMPLING MEETS ASTM D-1586
CORE DRILLING MEETS ASTM D-3113
PENETRATION IS THE NUMBER OF BLOWS OF 140 LB. HAMMER FALLING 30 IN. REQUIRED TO DRIVE 1.4 IN. I.D. SAMPLER 1 FT.

UNDISTURBED SAMPLE WATER TABLE, 24 HR.

ROCK CORE RECOVERY WATER TABLE, 1 HR.

STANDARD PENETRATION LOSS OF DRILLING WATER

R.Q.D. ROCK QUALITY DESIGNATION

ROCK JOINT:

L = LOW DIP 0-30°

M = MED. DIP 30°-60°

S = STEEP DIP 60°-90°

Page 1 of 2

TEST BORING RECORD

BORING NO. B-235

DATE DRILLED 4-4-74

JOB NO. CH 2920

LAW ENGINEERING TESTING CO.

Appendix 2BB, Revision 1

DEPTH FT.	DESCRIPTION	CORE % & TIME SIZE MIN.	ELEV.	REMARKS	% R.O.D.
40.0 40.1	Hard To Very Hard Very Light Gray Felsic Gneiss	NX 100	572.0	4 M Carbide Bit Refusal And Top Of Continuous Rock At 40.1 ft.	94
			567.0	40.1 to 62.6 ft.: Very Slight Weathering. Very Close Healed Joints With Chlorite And Calcite - Low To Steep Dip. Few Small Fine Grained Xenoliths.	
		100	562.0	1/2 Inch, Leached, Vertical Quartz Filled Schistose Zone (45.0 to 47.0 ft.)	100
			557.0	1/2 Inch, Medium Dip Brecciated Zone (47.7 ft.)	
		100	552.0	1/2 Inch, Medium Dip, Chlorite Filled Brecciated Zone (60.3 ft.)	100
62.6	Coring Terminated At 62.6 ft.				
	Groundwater At 48.3 ft At Time Of Boring				
	Stabilized Groundwater At 37.7 ft.				
	No Drilling Water Loss				

BORING AND SAMPLING MEETS ASTM D-1585 * Drilled To Carbide Refusal At 40.1 ft.
CORE DRILLING MEETS ASTM D-2113
PENETRATION IS THE NUMBER OF BLOWS OF 140 LB. HAMMER FALLING 30 IN. REQUIRED TO DRIVE 1-4 IN. I.D. SAMPLER 1 FT.

UNDISTURBED SAMPLE WATER TABLE, 84 HR.

ROCK CORE RECOVERY WATER TABLE, 1 HR.

STANDARD PENETRATION LOSS OF DRILLING WATER

R.Q.D. ROCK QUALITY DESIGNATION

ROCK JOINT:

L = LOW DIP 0-30°

M = MED. DIP 30-60°

S = STEEP DIP 60-90°

Page 2 of 2 TEST BORING RECORD

BORING NO. B-235

DATE DRILLED 4-4-74

JOB NO. CH 2920

LAW ENGINEERING TESTING CO.

Page 213 of 298

DEPTH FT.	DESCRIPTION	CORE % & TIME SIZE MIN.	ELEV.	REMARKS	% R.O.D.
0	Drilled To Refusal At 42.2 ft.				26.8
42.2 43.2	Moderately Hard Very Light Gray Felsic		578.2	Carbide Bit Refusal At 42.2 ft. 42.2 ft to 43.2 ft.: Slight To Moderate Weathering. Very Close Healed And Slightly Leached Joints - Low To Steep Dip.	0
	Soft To Medium Very Pale Orange Felsic Gneiss	NX 20	573.2	Moderately Severe To Severe Weathering (43.2 to 50.6 ft.) Second Carbide Bit Refusal At 51.3 ft.	
50.6 51.3	Redrilled To Second Refusal			51.3 ft to 74.3 ft.: Moderate To Slight Weathering. Very Close Healed And Slightly Leached Joints - Low To Steep Dip.	
	Moderately Hard To Hard Very Light Gray Felsic Gneiss	NX 95	568.2	Moderately To Moderately Severely Weathered Zones - Probable Locations Of Core Loss: 54.5 ft to 54.6 ft. 55.5 ft to 55.7 ft. 58.1 ft to 58.5 ft. 60.9 ft to 61.3 ft. 68.5 ft to 71.7 ft.	79
			563.2	Quartz Vein - Locally Leached (61.3 to 62.2 ft.)	
		14	558.2	1 In. Thick, Steep Dip, Quartz And Chlorite Filled, Leached Brecciated Zone (68.9 to 69.9 ft.)	0
		68	553.2	Nearly Vertical Brecciated Zone, 1 Inch Thick Filled With Quartz, Chlorite, Calcite And Manganese Oxide; has drag folds indicating normal component; oblique Stick-ensided Surface On Manganese Oxide (71.8 to 74.0 ft.)	25
74.3	Very Hard Light Bluish Gray Felsic Gneiss	94	548.2	Shear Zone May Extend From 68.5 to 74.5 ft. Top Of Continuous Rock At 71.3 ft. 74.3 ft to 91.3 ft.: Very Slight Weathering. Close And Very Close Healed Joints - Low To Steep Dip.	92
			543.2	1/2 Inch Vertical Brecciated Zone Filled With Calcite And Manganese*	
80.0				* Oxide (76.4 to 77.0 ft.) Sericite Rich (78.0 to 80.5 ft.)	

BORING AND SAMPLING MEETS ASTM D-1585 * Gneiss
CORE DRILLING MEETS ASTM D-2113
PENETRATION IS THE NUMBER OF BLOWS OF 140 LB. HAMMER FALLING 30 IN. REQUIRED TO DRIVE 1-4 IN. I.D. SAMPLER 1 FT.

UNDISTURBED SAMPLE WATER TABLE, 84 HR.

ROCK CORE RECOVERY WATER TABLE, 1 HR.

STANDARD PENETRATION LOSS OF DRILLING WATER

R.Q.D. ROCK QUALITY DESIGNATION

Page 1 of 2 TEST BORING RECORD

BORING NO. B-236

DATE DRILLED 4-9-74

JOB NO. CH 2920

LAW ENGINEERING TESTING CO.

Appendix 2BB, Revision 1

DEPTH FT.	DESCRIPTION	CORE % & TIME SIZE MIN.	ELEV.	REMARKS	% R.O.D.
80.0	Very Hard Light Bluish Gray Felsic Gneiss	NX 94			92
			538.2	L	
		NX 100		Steep Quartz Stringer (89.0 ft to 89.9 ft.)	100
			533.2		
91.3	Coring Terminated At 91.3 ft. Groundwater At 28.6 ft At Time Of Boring Stabilized Groundwater At 26.8 ft. No Drilling Water Loss		528.2		

BORING AND SAMPLING MEETS ASTM D-1988
CORE DRILLING MEETS ASTM D-5113
PENETRATION IS THE NUMBER OF BLOWS OF 140 LB. HAMMER
FALLING 30 IN. REQUIRED TO DRIVE 1-4 IN. I.D. SAMPLER 1 FT.

UNDISTURBED SAMPLE WATER TABLE, 24 HR.
ROCK CORE RECOVERY WATER TABLE, 1 HR.

STANDARD PENETRATION LOSS OF DRILLING WATER

R.O.D. ROCK QUALITY DESIGNATION

ROCK JOINT:
L = LOW DIP 0°-30°

M = MED DIP 30°-60°

S = STEEP DIP 60°-90°

TEST BORING RECORD

BORING NO. 8-236
DATE DRILLED 4-9-74
JOB NO. CH 2920

LAW ENGINEERING TESTING CO.

Page 214 of 298

DEPTH FT.	DESCRIPTION	CORE % & TIME SIZE MIN.	ELEV.	REMARKS	% R.O.D.
0	Drilled To Carbide Bit Refusal At 60.1 ft.				
			615.8		
			570.8		
			565.8		
60.1	Hard To Very Hard Medium Light Gray Mafic Gneiss	NX 100		Carbide Bit Refusal And Top Of Continuous Rock At 60.1 ft. 60.1 ft to 79.9 ft.: Very Slight Weathering. Very Close Healed And Filled Joints With Chlorite And L Calcite - Medium To Steep Dip. Slightly Leached Zone With Traces Of Epidote (67.1 to 67.5 ft.)	100
			555.8	M	
			550.8		
		100			100
			545.8		
79.9		100			100
			540.8		

BORING AND SAMPLING MEETS ASTM D-1988 * Coring Terminated At 79.9 ft.
CORE DRILLING MEETS ASTM D-5113 Groundwater At 42.0 ft At Time Of Boring
PENETRATION IS THE NUMBER OF BLOWS OF 140 LB. HAMMER Stabilized Ground-
FALLING 30 IN. REQUIRED TO DRIVE 1-4 IN. I.D. SAMPLER 1 FT. water At 40.8 ft.
No Drilling Water Loss

UNDISTURBED SAMPLE WATER TABLE, 24 HR.
ROCK CORE RECOVERY WATER TABLE, 1 HR.

STANDARD PENETRATION LOSS OF DRILLING WATER

R.O.D. ROCK QUALITY DESIGNATION

ROCK JOINT:
L = LOW DIP 0°-30°

M = MED DIP 30°-60°

S = STEEP DIP 60°-90°

TEST BORING RECORD

BORING NO. 8-237
DATE DRILLED 4-3-74
JOB NO. CH 2920

LAW ENGINEERING TESTING CO.

Appendix 2BB, Revision 1

DEPTH FT.	DESCRIPTION	CORE NO. & TIME SIZE MIN. ELEV.	REMARKS	% R.O.D.
0	Hard Brown Red Fine To Coarse Sandy Very Clayey Silt With Rock Fragments			
		648.5 N=52		
8.0	Very Stiff To Hard Tan Pink Micaceous Fine To Coarse Very Sandy Silt	643.5 N=15		
		638.5 N=23		
		633.5 N=27		
		628.5 N=31		
27.0	Hard Brown Fine To Medium Sandy Micaceous Silt	623.5 N=64		
31.0	Very Dense Pink Gray Micaceous Very Silty Fine To Coarse Sand	618.5 N=53		
39.0				
40.0	Hard Tan Gray Fine To Coarse Sandy *	613.5 N=50		

BORING AND SAMPLING MEETS ASTM D-1586 * Micaceous Silt
CORE DRILLING MEETS ASTM D-2113
PENETRATION IS THE NUMBER OF BLOWS OF 140 LB. HAMMER
FALLING 30 IN. REQUIRED TO DRIVE 1-4 IN. I.D. SAMPLER 1 FT.

UNDISTURBED SAMPLE WATER TABLE, 24 HR.

ROCK JOINT:

ROCK CORE RECOVERY WATER TABLE, 1 HR.

L = LOW DIP 0-30°

N STANDARD PENETRATION LOSS OF DRILLING WATER

M = MED. DIP 30°-60°

R.O.D. ROCK QUALITY DESIGNATION

S = STEEP DIP 60°-90°

Page 1 of 2 TEST BORING RECORD

BORING NO. B-238
DATE DRILLED 3-27-74
JOB NO. CH 2920

LAW ENGINEERING TESTING CO.

Page 215 of 298

DEPTH FT.	DESCRIPTION	CORE NO. & TIME SIZE MIN. ELEV.	REMARKS	% R.O.D.
40.0	Hard Tan Gray Fine To Coarse Sandy *		Carbide Bit Refusal And Top Of Continuous Rock At 40.4 ft.	
40.4	Hard To Very Hard Very Light Gray Felsic Gneiss		40.4 to 46.1 ft.: Slight To Moderate Weathering. Very Close And Close Joints - Low To Steep Dip.	
		NX 98 608.5	Very Close Healed Joints - Low To Steep Dip (40.6 to 63.8 ft.) Moderately Severely Weathered Zone (44.8 to 46.1 ft.)	77
		100 603.5	Very Slight Weathering (46.1 to 63.8 ft.) Mafic Xenolith (46.6 ft.)	98
		598.5	Slightly Leached Thin Quartz Vein (54.1 ft.)	
		593.5		
		100 588.5		100
63.8	Coring Terminated At 63.8 ft. Groundwater At 47.4 ft At Time Of Boring Stablized Groundwater At 51.3 ft. Drilling Water Loss At 44.5 ft.			

BORING AND SAMPLING MEETS ASTM D-1586 * Micaceous Silt
CORE DRILLING MEETS ASTM D-2113
PENETRATION IS THE NUMBER OF BLOWS OF 140 LB. HAMMER
FALLING 30 IN. REQUIRED TO DRIVE 1-4 IN. I.D. SAMPLER 1 FT.

UNDISTURBED SAMPLE WATER TABLE, 24 HR.

ROCK JOINT:

ROCK CORE RECOVERY WATER TABLE, 1 HR.

L = LOW DIP 0-30°

N STANDARD PENETRATION LOSS OF DRILLING WATER

M = MED. DIP 30°-60°

R.O.D. ROCK QUALITY DESIGNATION

S = STEEP DIP 60°-90°

Page 2 of 2 TEST BORING RECORD

BORING NO. B-238
DATE DRILLED 3-27-74
JOB NO. CH 2920

LAW ENGINEERING TESTING CO

Appendix 2BB, Revision 1

DEPTH FT.	DESCRIPTION	CORE NO. & TIME SIZE MIN.	ELEV.	REMARKS	R.Q.D.
0	Hard Tan Red Micaceous Fine Sandy Clayey Silt				
7.5	Very Stiff Tan Red And Brown Fine Sandy Micaceous Silt				
14.0	No Sample Recovery				
17.0	Very Stiff Tan Gray Fine Sandy Micaceous Silt				
21.0	Hard Gray Micaceous Fine To Coarse Very Sandy Silt With Rock Fragments				
26.0	Partially Weathered Rock That Becomes Micaceous Very Silty Fine To Coarse Sand When Sampled				
37.2	Hard Very Light Gray Felsic Gneiss	NX 100	598.2	L Slight To Very Slight Weathering L (37.2 to 57.1 ft.)	92

Boring and Sampling Meets ASTM D-1586
 Core Drilling Meets ASTM D-5113
 Penetration is the number of blows of 140 lb. hammer
 falling 30 in. required to drive 1-1/2 in. i.d. sampler 1 ft.

UNDISTURBED SAMPLE WATER TABLE, 24 HR.
 ROCK CORE RECOVERY WATER TABLE, 1 HR.
 STANDARD PENETRATION LOSS OF DRILLING WATER
 R.Q.D. ROCK QUALITY DESIGNATION

ROCK JOINT:
 L = LOW DIP 0-30°
 M = MED. DIP 30°-60°
 S = STEEP DIP 60°-90°

Page 1 of 2

TEST BORING RECORD

BORING NO. B-239
 DATE DRILLED 3-27-74
 JOB NO. CH 2920

LAW ENGINEERING TESTING CO.

DEPTH FT.	DESCRIPTION	CORE NO. & TIME SIZE MIN.	ELEV.	REMARKS	R.Q.D.
40.0	Hard Very Light Gray Felsic Gneiss	NX 100	593.2	L Very Close Heated And Slightly Leached Joints - Low To Steep Dip (37.2 ft to 49.3 ft.) L Very Close Joints - Moderately To Moderately Severely Weathered Zones: 39.8 to 40.1 ft. 41.1 to 41.5 ft. 49.3 to 49.9 ft.	92
49.3	Hard Medium Gray Mafic Gneiss	100	588.2	Very Close Heated And Calcite Filled Joints - Low To Steep Dip (49.3 ft to 57.1 ft.)	93
57.1	Coring Terminated At 57.1 ft. Groundwater At 38.6 ft At Time Of Boring Stabilized Groundwater At 39.1 ft. Drilling Water Loss At 37.2 ft.		583.2	L	

Boring and Sampling Meets ASTM D-1586
 Core Drilling Meets ASTM D-5113
 Penetration is the number of blows of 140 lb. hammer
 falling 30 in. required to drive 1-1/2 in. i.d. sampler 1 ft.

UNDISTURBED SAMPLE WATER TABLE, 24 HR.
 ROCK CORE RECOVERY WATER TABLE, 1 HR.
 STANDARD PENETRATION LOSS OF DRILLING WATER
 R.Q.D. ROCK QUALITY DESIGNATION

ROCK JOINT:
 L = LOW DIP 0-30°
 M = MED. DIP 30°-60°
 S = STEEP DIP 60°-90°

Page 2 of 2

TEST BORING RECORD

BORING NO. B-239
 DATE DRILLED 3-27-74
 JOB NO. CH 2920

LAW ENGINEERING TESTING CO.

DEPTH FT.	DESCRIPTION	CORE % & TIME SIZE MIN.	ELEV.	REMARKS	% R.Q.D.
0	Very Stiff Tan Red Fine To Coarse Sandy Silty Clay				
		611.7	N=25		
7.0	Firm Tan Pink Micaceous Very Silty Fine To Coarse Sand				
		606.7	N=20		
		601.7	N=23		
		596.7	N=24		
		591.7	N=27		
27.0	Very Stiff Tan Red Micaceous Fine To Coarse Sandy Silt				
		586.7	N=25		
		581.7	N=23		
37.0	Firm Tan Red Micaceous Very Silty Fine To Coarse Sand				
40.0		576.7	N=27		

BORING AND SAMPLING MEETS ASTM D-1586
CORE DRILLING MEETS ASTM D-5113
PENETRATION IS THE NUMBER OF BLOWS OF 140 LB. HAMMER
FALLING 30 IN. REQUIRED TO DRIVE 1-4 IN. I.D. SAMPLER 1 FT.

UNDISTURBED SAMPLE WATER TABLE, 26 HR.

ROCK CORE RECOVERY WATER TABLE, 1 HR.

STANDARD PENETRATION LOSS OF DRILLING WATER

R.Q.D. ROCK QUALITY DESIGNATION

ROCK JOINT:

L = LOW DIP 0°-30°

M = MED. DIP 30°-60°

S = STEEP DIP 60°-90°

Page 1 of 3

TEST BORING RECORD

BORING NO. B-240

DATE DRILLED 4-8-74

JOB NO. CH 2920

LAW ENGINEERING TESTING CC.

DEPTH FT.	DESCRIPTION	CORE % & TIME SIZE MIN.	ELEV.	REMARKS	% R.Q.D.
40.0	Firm Tan Red Micaceous Very Silty *				
41.0	Firm To Very Dense Yellow Tan Micaceous Silty Fine To Coarse Sand				
		571.7	N=27		
		566.7	N=36		
		561.7	N=51		
		556.7	N=50/3"		
58.8	Partially Weathered Rock That Becomes Yellow Tan Micaceous Silty Fine To Coarse Sand When Sampled				
		551.7			
65.5	Hard To Very Hard Very Light Gray To Light Bluish Gray Felsic Gneiss	NX 100		N=50/0" No Recovery Carbide Bit Refusal And Top Of Continuous Rock At 65.5 ft. 65.5 ft to 83.8 ft. Slight To Very Slight Weathering. Very Close Healed Joints With M Chlorite And Calcite - Low To Steep Dip. Medium Moderately To Moderately Severely Weathered Zones: 70.5 ft to 70.9 ft. 77.0 ft to 77.4 ft. Slight Leaching Along Healed Joints (65.5 to 77.7 ft.)	100
		546.7			
		541.7			
		536.7			

80.0 BORING AND SAMPLING MEETS ASTM D-1586 * Fine To Coarse Sand

CORE DRILLING MEETS ASTM D-5113
PENETRATION IS THE NUMBER OF BLOWS OF 140 LB. HAMMER
FALLING 30 IN. REQUIRED TO DRIVE 1-4 IN. I.D. SAMPLER 1 FT.

UNDISTURBED SAMPLE WATER TABLE, 26 HR.

ROCK CORE RECOVERY WATER TABLE, 1 HR.

STANDARD PENETRATION LOSS OF DRILLING WATER

R.Q.D. ROCK QUALITY DESIGNATION

Page 2 of 3

TEST BORING RECORD

BORING NO. B-240

DATE DRILLED 4-8-74

JOB NO. CH 2920

LAW ENGINEERING TESTING CC.

ROCK JOINT:

L = LOW DIP 0°-30°

M = MED. DIP 30°-60°

S = STEEP DIP 60°-90°

536.7

DEPTH FT.	DESCRIPTION	CORE NO. & TIME SIZE MIN.	ELEV.	REMARKS	% R.Q.D.
80.0	Hard To Very Hard Very Light Gray To Light Bluish Gray Felsic Gneiss	NX 100			100
83.8	Coring Terminated At 83.8 ft. Groundwater At 39.5 ft At Time Of Boring Stabilized Groundwater At 38.9 ft. No Drilling Water Loss		531.7		

BORING AND SAMPLING MEETS ASTM D-1586
CORE DRILLING MEETS ASTM D-2113
PENETRATION IS THE NUMBER OF BLOWS OF 100 LB. HAMMER
FALLING 30 IN. REQUIRED TO DRIVE 1-4 IN. I.D. SAMPLER 1 FT.

UNDISTURBED SAMPLE WATER TABLE, 24 HR.

ROCK CORE RECOVERY WATER TABLE, 1 HR.

N STANDARD PENETRATION LOSS OF DRILLING WATER

R.Q.D. ROCK QUALITY DESIGNATION

ROCK JOINT:

L = LOW DIP 0°-30°

M = MED. DIP 30°-60°

S = STEEP DIP 60°-90°

Page 3 of 3 TEST BORING RECORD

BORING NO. B-240

DATE DRILLED 4-8-74

JOB NO. CH 2920

LAW ENGINEERING TESTING CO.

624.8

DEPTH FT.	DESCRIPTION	CORE NO. & TIME SIZE MIN.	ELEV.	REMARKS	% R.Q.D.
0	Very Stiff Tan Red Fine Sandy Silty Clay				
5.0	Stiff And Very Stiff Brown Tan Fine Sandy To Very Sandy Micaceous Silt				
			619.8	N=16	
			614.8	N=13	
			609.8	N=10	
			604.8	N=12	
			599.8	N=19	
			594.8	N=10	
			589.8	N=15	
37.0	Hard Tan Brown Fine Sandy Micaceous Silt				
40.0			584.8	N=71	

BORING AND SAMPLING MEETS ASTM D-1586
CORE DRILLING MEETS ASTM D-2113
PENETRATION IS THE NUMBER OF BLOWS OF 100 LB. HAMMER
FALLING 30 IN. REQUIRED TO DRIVE 1-4 IN. I.D. SAMPLER 1 FT.

UNDISTURBED SAMPLE WATER TABLE, 24 HR.

ROCK CORE RECOVERY WATER TABLE, 1 HR.

N STANDARD PENETRATION LOSS OF DRILLING WATER

R.Q.D. ROCK QUALITY DESIGNATION

ROCK JOINT:

L = LOW DIP 0°-30°

M = MED. DIP 30°-60°

S = STEEP DIP 60°-90°

Page 1 of 2 TEST BORING RECORD

BORING NO. B-241

DATE DRILLED 3-27-74

JOB NO. CH 2920

LAW ENGINEERING TESTING CO.

DEPTH FT.	DESCRIPTION	CORE % & TIME SIZE MIN.	ELEV.	REMARKS	R.Q.D.
40.0	Hard Tan Brown Fine Sandy Micaceous Silt				
42.0	Partially Weathered Rock That Becomes Tan Brown And Gray Micaceous Fine To Coarse Sandy Silt With Rock Fragments When Sampled		579.8	N=50/6"	
49.0	Hard To Very Hard Medium Light Gray Mafic Gneiss		574.8	N=50/2" Carbide Bit Refusal At 49.0 ft.	
54.6	Hard To Very Hard Very Light Gray Felsic Gneiss	NX 99	569.8	Top Of Continuous Rock At 53.9 ft. 49.0 ft to 72.3 ft. Slight To Very Slight Weathering. Very Close Healed And Slightly Leached Joints - Low To Steep Dip. Soft, Moderately Severely Weathered Zone (51.3 ft to 53.9 ft.)	80
			564.8		
		100	559.8		100
			554.8		
		100			100
72.3	Coring Terminated At 72.3 ft. Groundwater At 21.0 ft At Time Of Boring Stabilized Groundwater At 22.8 ft. No Drilling Water Loss				

BORING AND SAMPLING MEETS ASTM D-1586
CORE DRILLING MEETS ASTM D-2113
PENETRATION IS THE NUMBER OF BLOWS OF 140 LB. HAMMER
FALLING 30 IN. REQUIRED TO DRIVE 1-4 IN. I.D. SAMPLER 1 FT.

UNDISTURBED SAMPLE WATER TABLE, 24 HR.

ROCK CORE RECOVERY WATER TABLE, 1 HR.

STANDARD PENETRATION LOSS OF DRILLING WATER

R.Q.D. ROCK QUALITY DESIGNATION

ROCK JOINT:

L = LOW DIP 0°-30°

M = MED. DIP 30°-60°

S = STEEP DIP 60°-90°

Page 2 of 2 TEST BORING RECORD

BORING NO. B-241

DATE DRILLED 2-27-74

JOB NO. CH 2920

LAW ENGINEERING TESTING CO.

DEPTH FT.	DESCRIPTION	CORE % & TIME SIZE MIN.	ELEV.	REMARKS	R.Q.D.
0	Very Stiff Tan Pink Micaceous Fine To Coarse Sandy Silt				
			607.7	N=25	
			602.7	N=26	
12.0	Firm Gray Tan Micaceous Very Silty Fine To Coarse Sand		597.7	N=18	
			592.7	N=16	
			587.7	N=17	
28.3	Dense To Very Dense Gray To Tan Micaceous Very Silty Fine To Coarse Sand		582.7	N=32	
	— Rock Fragments Encountered At 38.3 ft.		577.7	N=33	
40.0			572.7	N=67	

BORING AND SAMPLING MEETS ASTM D-1586
CORE DRILLING MEETS ASTM D-2113
PENETRATION IS THE NUMBER OF BLOWS OF 140 LB. HAMMER
FALLING 30 IN. REQUIRED TO DRIVE 1-4 IN. I.D. SAMPLER 1 FT.

UNDISTURBED SAMPLE WATER TABLE, 24 HR.

ROCK CORE RECOVERY WATER TABLE, 1 HR.

STANDARD PENETRATION LOSS OF DRILLING WATER

R.Q.D. ROCK QUALITY DESIGNATION

Page 1 of 3 TEST BORING RECORD

BORING NO. B-242

DATE DRILLED 4-2-74

JOB NO. CH 2920

LAW ENGINEERING TESTING CO.

572.7

DEPTH FT.	DESCRIPTION	CORE NO. & TIME SIZE MIN.	ELEV.	REMARKS	% R.Q.D.
40.0	Dense To Very Dense Gray To Tan Micaceous Very Silty Fine To Coarse Sand		567.7	N=53	
			562.7	N=63	
52.0	Partially Weathered Rock That Becomes Gray Tan Slightly Micaceous Slightly Silty To Silty Fine To Coarse Sand When Sampled		557.7	N=50/1"	
			552.7	N=50/0" No Recovery	
			547.7	N=50/3" Carbide Bit Refusal At 65.4 ft. 65.4 ft to 92.0 ft. Moderate To Slight Weathering. Very Close Healed And Slightly Leached Joints - Low To Steep Dip. Very Close And Close Joints - Low To Steep Dip. Slight Leaching. Moderately Severely Weathered Zones: 73.0 ft to 74.5 ft. 78.9 ft to 79.1 ft.	72
65.4	Medium To Moderately Hard Very Light Gray Felsic Gneiss	NX 100	542.7		51
		100	537.7		35
80.0		46	532.7		36

BORING AND SAMPLING MEETS ASTM D-1586
CORE DRILLING MEETS ASTM D-2113
PENETRATION IS THE NUMBER OF BLOWS OF 140 LB. HAMMER
FALLING 30 IN. REQUIRED TO DRIVE 1-4 IN. I.D. SAMPLER 1 FT.

UNDISTURBED SAMPLE WATER TABLE, 24 HR.
ROCK CORE RECOVERY WATER TABLE, 1 HR.
STANDARD PENETRATION LOSS OF DRILLING WATER
R.Q.D. ROCK QUALITY DESIGNATION

ROCK JOINT:
L = LOW DIP 0°-30°
M = MED. DIP 30°-60°
S = STEEP DIP 60°-90°

Page 2 of 3

TEST BORING RECORD

BORING NO. B-242
DATE DRILLED 4-2-74
JOB NO. CH 2920

LAW ENGINEERING TESTING CO. Page 220 of 238

532.7

DEPTH FT.	DESCRIPTION	CORE NO. & TIME SIZE MIN.	ELEV.	REMARKS	% R.Q.D.
80.0	Medium To Moderately Hard Very Light Gray Felsic Gneiss	NX 46	527.7	Moderately Severely Weathered Zone - Probable Location of Core Loss (83.6 ft to 91.5 ft.)	36
			522.7		
92.0	Hard To Very Hard Light Bluish Gray Felsic Gneiss	84	517.7	Top Of Continuous Rock At 92.0 ft. 92.0 ft to 109.2 ft. Very Slight Weathering. Very Close To Close Healed And Filled Joints With Calcite And Chlorite - Low To Steep Dip.	71
		100	512.7		100
			507.7		
109.2	Coring Terminated At 109.2 ft. Groundwater At 22.0 ft At Time Of Boring Stabilized Groundwater At 18.6 ft. No Drilling Water Loss	100	502.7		100

BORING AND SAMPLING MEETS ASTM D-1586
CORE DRILLING MEETS ASTM D-2113
PENETRATION IS THE NUMBER OF BLOWS OF 140 LB. HAMMER
FALLING 30 IN. REQUIRED TO DRIVE 1-4 IN. I.D. SAMPLER 1 FT.

UNDISTURBED SAMPLE WATER TABLE, 24 HR.
ROCK CORE RECOVERY WATER TABLE, 1 HR.
STANDARD PENETRATION LOSS OF DRILLING WATER
R.Q.D. ROCK QUALITY DESIGNATION

ROCK JOINT:
L = LOW DIP 0°-30°
M = MED. DIP 30°-60°
S = STEEP DIP 60°-90°

Page 3 of 3

TEST BORING RECORD

BORING NO. B-242
DATE DRILLED 4-2-74
JOB NO. CH 2920

LAW ENGINEERING TESTING CO.

Appendix 2BB, Revision 1

		618.6			
DEPTH FT.	DESCRIPTION	CORE % & TIME SIZE MIN.	ELEV.	REMARKS	% R.Q.D.
0	Very Stiff Tan Pink Micaceous Fine To Coarse Sandy Silt				
			613.6	N=17	
			608.6	N=20	
12.0	Firm To Dense Tan-Pink To Tan Micaceous Very Silty Fine To Coarse Sand		603.6	N=25	
			598.6	N=24	
			593.6	N=40	
26.0	Firm To Dense Tan Pink To Tan Micaceous Very Silty Fine To Coarse Sand		588.6	N=27	
			583.6	N=28	
40.0			578.6	N=33	

BORING AND SAMPLING MEETS ASTM D-1586
CORE DRILLING MEETS ASTM D-5113
PENETRATION IS THE NUMBER OF BLOWS OF 140 LB. HAMMER
FALLING 30 IN. REQUIRED TO DRIVE 1-4 IN. I.D. SAMPLER 1 FT.

UNDISTURBED SAMPLE WATER TABLE, 24 HR.

ROCK CORE RECOVERY WATER TABLE, 1 HR.

N - STANDARD PENETRATION LOSS OF DRILLING WATER

R.Q.D. ROCK QUALITY DESIGNATION

ROCK JOINT:

L = LOW DIP 0°-30°

M = MED. DIP 30°-60°

S = STEEP DIP 60°-90°

Page 1 of 4

TEST BORING RECORD

BORING NO. B-243

DATE DRILLED 4-3-74

JOB NO. CH 2920

LAW ENGINEERING TESTING CO.

		578.6			
DEPTH FT.	DESCRIPTION	CORE % & TIME SIZE MIN.	ELEV.	REMARKS	% R.Q.D.
40.0	Firm To Dense Tan Pink To Tan Micaceous Very Silty Fine To Coarse Sand				
			573.6	N=42	
47.0	Hard Tan Brown Fine Sandy Micaceous Silt				
			568.6	N=68	
52.0	Very Dense Tan Brown Micaceous Very Silty Fine To Coarse Sand				
			563.6	N=62	
59.5	Partially Weathered Rock That Becomes Tan Gray Fine Sandy Micaceous Silt When Sampled				
			558.6	N=50/4"	
			553.6	N=50/1" No Recovery	
68.0	Partially Weathered Rock That Becomes Gray Brown Micaceous Very Silty Fine To Coarse Sand When Sampled				
			548.6	N=50/2"	
73.3	Partially Weathered Rock				
			543.6	N=50/0" No Recovery	
80.0					
			538.6	N=50/0" No Recovery	

BORING AND SAMPLING MEETS ASTM D-1586
CORE DRILLING MEETS ASTM D-5113
PENETRATION IS THE NUMBER OF BLOWS OF 140 LB. HAMMER
FALLING 30 IN. REQUIRED TO DRIVE 1-4 IN. I.D. SAMPLER 1 FT.

UNDISTURBED SAMPLE WATER TABLE, 24 HR.

ROCK CORE RECOVERY WATER TABLE, 1 HR.

N - STANDARD PENETRATION LOSS OF DRILLING WATER

R.Q.D. ROCK QUALITY DESIGNATION

ROCK JOINT:

L = LOW DIP 0°-30°

M = MED. DIP 30°-60°

S = STEEP DIP 60°-90°

Page 2 of 4

TEST BORING RECORD

BORING NO. B-243

DATE DRILLED 4-3-74

JOB NO. CH 2920

LAW ENGINEERING TESTING CO.

DEPTH FT.	DESCRIPTION	CORE % & TIME SIZE MIN.	ELEV.	REMARKS	R.Q.D.
80.0	Partially Weathered Rock				
			533.6	N=50/0" No Recovery	
			528.6	N=50/0" No Recovery	
			523.6	N=50/0" No Recovery	
97.3	Hard To Very Hard Very Light Gray Felsic Gneiss	NX 95	518.6	Carbide Bit Refusal And Top Of Continuous Rock At 97.3 ft. 97.3 ft to 134.0 ft.: Slight Weathering. Very Close Healed, Calcite, Chlorite And Quartz Filled And Slightly Leached Joints - Low To Steep Dip.	65
		100	513.6	Closely To Very Closely Joints, Moderately To Moderately Severely Weathered Zones: 115.1 ft to 116.4 ft. 117.0 ft to 117.2 ft. 117.9 ft to 119.0 ft. 123.3 ft to 123.8 ft. 124.1 ft to 129.0 ft. 130.0 ft to 130.8 ft.	94
		97	508.6	Badly Broken Rock: 97.3 to 103.7 ft. 115.3 to 116.4 ft.	88
			503.6	Quartz Vein (102.8 to 103.6 ft.)	
17.0	Medium Grayish Yellow Green Mafic Gneiss	100			63
19.0	Hard Light Bluish Gray Mafic Gneiss		498.6		
20.0					

BORING AND SAMPLING MEETS ASTM D-1586
CORE DRILLING MEETS ASTM D-2113
PENETRATION IS THE NUMBER OF BLOWS OF 140 LB. HAMMER
FALLING 30 IN. REQUIRED TO DRIVE 1.4 IN. I.D. SAMPLER 1 FT.

UNDISTURBED SAMPLE WATER TABLE, 24 HR.

ROCK CORE RECOVERY WATER TABLE, 1 HR.

STANDARD PENETRATION LOSS OF DRILLING WATER

R.Q.D. ROCK QUALITY DESIGNATION

ROCK JOINT:

L = LOW DIP 0-30°

M = MED. DIP 30°-60°

S = STEEP DIP 60°-90°

Page 3 of 4 TEST BORING RECORD

BORING NO. B-243

DATE DRILLED 4-3-74

JOB NO. CH 2920

LAW ENGINEERING TESTING CO.

DEPTH FT.	DESCRIPTION	CORE % & TIME SIZE MIN.	ELEV.	REMARKS	R.Q.D.
120.0	Hard Light Bluish Gray Mafic Gneiss	NX 100			63
124.1	Medium Light Olive Gray Mafic Gneiss	100	493.6		31
130.8	Hard To Very Hard Very Light Gray Felsic Gneiss	100	488.6	Schistose And Brecciated Contact Zone - Steep Dip. (129.9 to 130.8 ft.)	86
134.0	Coring Terminated At 134.0 ft. Groundwater At 39.1 ft At Time Of Boring Hole Caved At 30.2 ft Before Taking 24 Hour Water Reading No Drilling Water Loss		483.6		

BORING AND SAMPLING MEETS ASTM D-1586
CORE DRILLING MEETS ASTM D-2113
PENETRATION IS THE NUMBER OF BLOWS OF 140 LB. HAMMER
FALLING 30 IN. REQUIRED TO DRIVE 1.4 IN. I.D. SAMPLER 1 FT.

UNDISTURBED SAMPLE WATER TABLE, 24 HR.

ROCK CORE RECOVERY WATER TABLE, 1 HR.

STANDARD PENETRATION LOSS OF DRILLING WATER

R.Q.D. ROCK QUALITY DESIGNATION

Page 4 of 4 TEST BORING RECORD

BORING NO. B-243

DATE DRILLED 4-3-74

JOB NO. CH 2920

LAW ENGINEERING TESTING CO.

		599.9			
DEPTH FT.	DESCRIPTION	CORE % & TIME SIZE MIN.	ELEV.	REMARKS	R.Q.D.
0	Stiff Tan Red Micaceous Fine To Coarse Sandy Silt				
			594.9		
			N=10		
			589.9		
11.0	Firm Red Tan To Yellow Tan Micaceous Very Silty Fine To Coarse Sand And Very Stiff Micaceous Fine To Coarse Very Sandy Silt		584.9	N=11	
			N=14		
			579.9		
			N=19		
			574.9		
			N=14		
			569.9		
			N=18		
			564.9		
			N=24		
40.0			559.9		

BORING AND SAMPLING MEETS ASTM D-1586
CORE DRILLING MEETS ASTM D-5113
PENETRATION IS THE NUMBER OF BLOWS OF 140 LB. HAMMER
FALLING 30 IN. REQUIRED TO DRIVE 1-4 IN. I.D. SAMPLER 1 FT.

UNDISTURBED SAMPLE WATER TABLE, 24 HR.

ROCK CORE RECOVERY WATER TABLE, 1 HR.

N = STANDARD PENETRATION LOSS OF DRILLING WATER

R.Q.D. ROCK QUALITY DESIGNATION

ROCK JOINT:

L = LOW DIP 0-30°

M = MED. DIP 30°-60°

S = STEEP DIP 60°-90°

BORING NO. B-244

DATE DRILLED 4-12-74

JOB NO. CH 2920

TEST BORING RECORD

LAW ENGINEERING TESTING CO.

		559.9			
DEPTH FT.	DESCRIPTION	CORE % & TIME SIZE MIN.	ELEV.	REMARKS	R.Q.D.
40.0	Firm Red Tan To Yellow Tan Micaceous Very Silty Fine To Coarse *				
41.7	No Recovery			N=35	
			554.9		
45.0	Dense Tan Gray Micaceous Very Silty Fine To Coarse Sand			N=43	
			549.9		
			544.9	N=35	
57.6	No Recovery			N=60	
			539.9		
62.6	Partially Weathered Rock			N=50/1"	
			534.9		
			N=50/1" No Recovery		
			529.9		
			N=50/2" No Recovery		
			524.9		
			N=50/1" No Recovery		
80.0			519.9		

BORING AND SAMPLING MEETS ASTM D-1586 * Sand And Very Stiff Micaceous
CORE DRILLING MEETS ASTM D-5113
PENETRATION IS THE NUMBER OF BLOWS OF 140 LB. HAMMER
FALLING 30 IN. REQUIRED TO DRIVE 1-4 IN. I.D. SAMPLER 1 FT.

UNDISTURBED SAMPLE WATER TABLE, 24 HR.

ROCK CORE RECOVERY WATER TABLE, 1 HR.

N = STANDARD PENETRATION LOSS OF DRILLING WATER

R.Q.D. ROCK QUALITY DESIGNATION

ROCK JOINT:

L = LOW DIP 0-30°

M = MED. DIP 30°-60°

S = STEEP DIP 60°-90°

BORING NO. B-244

DATE DRILLED 4-12-74

JOB NO. CH 2920

TEST BORING RECORD

LAW ENGINEERING TESTING CO

DEPTH FT.	DESCRIPTION	CORE % & TIME SIZE MIN.	ELEV.	REMARKS	R.O.D.
80.0	Partially Weathered Rock				
				N=50/0" No Recovery	
			514.9		
				N=50/0" No Recovery	
			509.9		
				N=50/0" No Recovery	
			504.9		
				N=50/0" No Recovery	
			499.9		
				N=50/0" No Recovery	
			494.9		
				N=50/0" No Recovery	
109.2	Hard Medium Gray Mafic Gneiss	NX 100	489.9	Carbide Bit Refusal And Top Of Continuous Rock At 109.2 ft. 109.2 ft to 129.0 ft. Very Slight Weathering. Close And Very Close Healed And Filled Joints With Calcite And Chlorite - Medium To Steep Dip.	100
115.8	Very Hard Light Bluish Gray Felsic Gneiss		484.9	Slickensided Surface - Medium Dip (111.0 ft.) Very Thin Steep Dip Schistose Zone With Quartz, Epidote (?) And Calcite (115.5 ft.)	
118.8	Hard Medium Gray Mafic Gneiss		479.9		
120.0					

BORING AND SAMPLING MEETS ASTM D-1586
CORE DRILLING MEETS ASTM D-5113
PENETRATION IS THE NUMBER OF BLOWS OF 140 LB. HAMMER FALLING 30 IN. REQUIRED TO DRIVE 1-4 IN. I.D. SAMPLER 1 FT.

UNDISTURBED SAMPLE WATER TABLE, 24 HR.

ROCK CORE RECOVERY WATER TABLE, 1 HR.

N - STANDARD PENETRATION LOSS OF DRILLING WATER

R.Q.D. ROCK QUALITY DESIGNATION

ROCK JOINT:

L = LOW DIP 0-30°

M = MED. DIP 30-60°

S = STEEP DIP 60-90°

TEST BORING RECORD

BORING NO. B-244

DATE DRILLED 4-12-74

JOB NO. CH 2920

LAW ENGINEERING TESTING CO.

Page 224 of 298

DEPTH FT.	DESCRIPTION	CORE % & TIME SIZE MIN.	ELEV.	REMARKS	R.O.D.
120.0	Hard Medium Gray Mafic Gneiss				
122.4	Very Hard Light Bluish Gray Felsic Gneiss				
123.9	Hard Medium Gray Mafic Gneiss		474.9	All Contacts Are Steeply Dipping: 115.8 ft. 118.8 ft. 122.4 ft. 123.3 ft.	100
		NX 100		1/4 Inch Schistose Zone At Contact (122.4 ft.) Interfingering Of Felsic And Mafic Gneiss (123.0 to 123.7 ft.) 1/2 Inch Fine Grained Brecciated Zone With Actinolite, Chlorite And Calcite (127.0 ft.)	
129.0	Coring Terminated At 129.0 ft.		469.9		
	Groundwater At 34.6 ft At Time Of Boring				
	Stabilized Groundwater At 36.4 ft.				
	No Drilling Water Loss				

BORING AND SAMPLING MEETS ASTM D-1586
CORE DRILLING MEETS ASTM D-5113
PENETRATION IS THE NUMBER OF BLOWS OF 140 LB. HAMMER FALLING 30 IN. REQUIRED TO DRIVE 1-4 IN. I.D. SAMPLER 1 FT.

UNDISTURBED SAMPLE WATER TABLE, 24 HR.

ROCK CORE RECOVERY WATER TABLE, 1 HR.

N - STANDARD PENETRATION LOSS OF DRILLING WATER

R.Q.D. ROCK QUALITY DESIGNATION

ROCK JOINT:

L = LOW DIP 0-30°

M = MED. DIP 30-60°

S = STEEP DIP 60-90°

TEST BORING RECORD

BORING NO. B-244

DATE DRILLED 4-12-74

JOB NO. CH 2920

LAW ENGINEERING TESTING CO.

Appendix 2BB, Revision 1

DEPTH FT.	DESCRIPTION	CORE NO. & TIME SIZE MIN.	ELEV.	REMARKS	R.Q.D.
0	Very Stiff Brown Red Fine Sandy Micaceous Very Silty Clay				
			588.6	N=21	
5.0	Very Stiff To Stiff Brown And Red Fine Sandy Very Micaceous Silt		583.6	N=28	
			578.6	N=15	
16.0	Very Stiff Brown Tan Fine To Medium Sandy Micaceous Silt		573.6	N=16	
			568.6	N=20	
			563.6	N=20	
			558.6	N=21	
40.0			553.6		

BORING AND SAMPLING MEETS ASTM D-1586
CORE DRILLING MEETS ASTM D-5112
PENETRATION IS THE NUMBER OF BLOWS OF 140 LB. HAMMER
FALLING 30 IN. REQUIRED TO DRIVE 1-4 IN. I.D. SAMPLER 1 FT.

UNDISTURBED SAMPLE WATER TABLE, 24 HR.

ROCK CORE RECOVERY WATER TABLE, 1 HR.

N - STANDARD PENETRATION LOSS OF DRILLING WATER

R.Q.D. ROCK QUALITY DESIGNATION

ROCK JOINT.

L = LOW DIP 0°-30°

M = MED. DIP 30°-60°

S = STEEP DIP 60°-90°

TEST BORING RECORD

BORING NO. B-245

DATE DRILLED 4-10-74

JOB NO. CH 2920

LAW ENGINEERING TESTING CO.

DEPTH FT.	DESCRIPTION	CORE NO. & TIME SIZE MIN.	ELEV.	REMARKS	R.Q.D.
40.0	Very Stiff Brown Tan Fine To Medium Sandy Micaceous Silt			N=25	
42.0	Hard Brown Tan To Tan Brown Fine To Medium Sandy Micaceous Silt		548.6	N=67	
			543.6	N=82	
53.5	Partially Weathered Rock That Becomes Brown Tan Micaceous Silty Fine To Coarse Sand When Sampled		538.6	N=50/3"	
			533.6	N=50/5"	
			528.6	N=50/1" No Recovery	
67.0	Partially Weathered Rock That Becomes Tan Brown Micaceous Fine To Medium Sandy Silt When Sampled		523.6	N=50/4"	
73.5	Partially Weathered Rock		518.6	N=50/2" No Recovery	
80.0			513.6	N=50/0" No Recovery	

BORING AND SAMPLING MEETS ASTM D-1586
CORE DRILLING MEETS ASTM D-5112
PENETRATION IS THE NUMBER OF BLOWS OF 140 LB. HAMMER
FALLING 30 IN. REQUIRED TO DRIVE 1-4 IN. I.D. SAMPLER 1 FT.

UNDISTURBED SAMPLE WATER TABLE, 24 HR.

ROCK CORE RECOVERY WATER TABLE, 1 HR.

N - STANDARD PENETRATION LOSS OF DRILLING WATER

R.Q.D. ROCK QUALITY DESIGNATION

ROCK JOINT.

L = LOW DIP 0°-30°

M = MED. DIP 30°-60°

S = STEEP DIP 60°-90°

TEST BORING RECORD

BORING NO. B-245

DATE DRILLED 4-10-74

JOB NO. CH 2920

LAW ENGINEERING TESTING CO.

DEPTH FT.	DESCRIPTION	CORE NO. & TIME SIZE MIN.	ELEV.	REMARKS	R.Q.D.
80.0	Partially Weathered Rock				
			508.6	N=50/0" No Recovery	
88.1	Moderately Hard To Medium Very Light Gray Felsic Gneiss		503.6	Carbide Bit Refusal At 88.1 ft. 88.1 to 90.3 ft.: Moderate Weathering. Very Close Healed And Slightly Leached Joints - Low To Steep Dip.	15
90.3	Soft To Very Soft Moderate Yellowish Brown Mafic Gneiss	NX 95			
94.6	Hard Light Bluish Gray Mafic Gneiss		498.6	Severs To Very Severe Weathering (90.3 to 94.6 ft.)	
96.3	Very Hard Light Bluish Gray Felsic Gneiss			Top Of Continuous Rock At 94.6 ft. 94.6 ft to 114.0 ft.: Very Slight Weathering. Very Close Healed And Filled Joints With Calcite Chlorite And Epidote (?) - Low To Steep Dip.	
98.1	Hard To Very Hard Light Bluish Gray Mafic Gneiss	100	493.6		100
			488.6	Near Vertical Schistose Zone Up To 1/2 Inch Thick With Calcite And Chlorite And Pockets Of Quartz And Pyrite: 96.3 to 97.4 ft. 102.0 to 103.1 ft.	
		100	483.6	2 Inch, Medium Dip Brecciated Zone With Calcite And Epidote Filling (106.7 ft.)	100
				1/4 Inch, Medium Dip Brecciated Zone With Calcite And Epidote (107.1 ft.)	
114.0	Coring Terminated At 114.0 ft.		478.6	Note: Rock Classified As Mafic Gneiss Is Intermediate In Composition And Locally May Grade To Felsic	
	Groundwater At 20.6 ft At Time Of Boring Stabilized Groundwater At 24.2 ft. No Drilling Water Loss				

BORING AND SAMPLING MEETS ASTM D-1586
CORE DRILLING MEETS ASTM D-2113
PENETRATION IS THE NUMBER OF BLOWS OF 140 LB. HAMMER FALLING 30 IN. REQUIRED TO DRIVE 1.4 IN. I.D. SAMPLER 1 FT.

UNDISTURBED SAMPLE WATER TABLE, 24 HR.

ROCK CORE RECOVERY WATER TABLE, 1 HR.

N = STANDARD PENETRATION LOSS OF DRILLING WATER

R.Q.D. ROCK QUALITY DESIGNATION

ROCK JOINT:

L = LOW DIP 0-30°

M = MED. DIP 30-60°

S = STEEP DIP 60-90°

Page 3 of 3

TEST BORING RECORD

BORING NO. B-245

DATE DRILLED 4-10-74

JOB NO. CH 2920

LAW ENGINEERING TESTING CO.

DEPTH FT.	DESCRIPTION	CORE NO. & TIME SIZE MIN.	ELEV.	REMARKS	R.Q.D.
0	Firm Red Brown Fine To Medium Sandy Micaceous Clayey Silt				
			579.6	N=7	
7.0	Loose Brown Gray Micaceous Silty Fine To Medium Sand		574.6	N=8	
			569.6	N=37	
14.6	Dense To Firm Gray Brown To Tan Gray Micaceous Silty Fine To Coarse Sand		564.6	N=29	
20.0	Firm To Dense To Firm Gray Brown To Tan Gray Micaceous Silty Fine To Coarse Sand		559.6	N=38	
28.0	Partially Weathered Rock		554.6	N=50/1" No Recovery	
34.7	Hard To Moderately Hard Very Light Gray Felsic Gneiss	NX 96	549.6	N=50/1" Carbide Bit Refusal At 34.7 ft. 34.7 ft to 39.7 ft.: Slight Weathering. Very Close Healed And Slightly Leached Joints -	96
39.7			544.6		

BORING AND SAMPLING MEETS ASTM D-1586 * Coring Terminated At 39.7 ft. * Low To Steep Dip.

CORE DRILLING MEETS ASTM D-2113 Groundwater At 6.0 ft At Time Of Boring

PENETRATION IS THE NUMBER OF BLOWS OF 140 LB. HAMMER Stabilized Ground- TEST BORING RECORD

FALLING 30 IN. REQUIRED TO DRIVE 1.4 IN. I.D. SAMPLER 1 FT. water At 5.9 ft.

UNDISTURBED SAMPLE WATER TABLE, 24 HR. No Drilling Water Loss

ROCK CORE RECOVERY WATER TABLE, 1 HR. ROCK JOINT:

L = LOW DIP 0-30°

N = STANDARD PENETRATION LOSS OF DRILLING WATER M = MED. DIP 30-60°

R.Q.D. ROCK QUALITY DESIGNATION

S = STEEP DIP 60-90°

BORING NO. B-246

DATE DRILLED 4-10-74

JOB NO. CH 2920

LAW ENGINEERING TESTING CO.

DEPTH FT.	DESCRIPTION	CORE NO. & TIME SIZE MIN.	ELEV.	REMARKS	R.O.Q.
0	Very Stiff Brown Red Micaceous Fine To Coarse Sandy Silty Clay		605.6		
6.0	Loose To Firm Tan Orange To Brown Gray Micaceous Very Silty Fine To Coarse Sand		595.6	N=17	
15.0	Firm To Loose Tan Orange To Brown Gray Micaceous Very Silty Fine To Coarse Sand		590.6	N=8	
25.0	Stiff Red Tan Micaceous Fine To Coarse Sandy Clayey Silt		585.6	N=11	
30.0	Stiff To Very Stiff Green Brown Fine To Medium Sandy Micaceous Silt		580.6	N=12	
40.0			575.6	N=8	
			570.6	N=14	
			565.6	N=11	
				N=24	

BORING AND SAMPLING MEETS ASTM D-1586
CORE DRILLING MEETS ASTM D-5113
PENETRATION IS THE NUMBER OF BLOWS OF 140 LB. HAMMER
FALLING 30 IN. REQUIRED TO DRIVE 1-4 IN. I.D. SAMPLER 1 FT.

UNDISTURBED SAMPLE WATER TABLE, 24 HR.

ROCK CORE RECOVERY WATER TABLE, 1 HR.

N - STANDARD PENETRATION LOSS OF DRILLING WATER

R.O.Q. ROCK QUALITY DESIGNATION

ROCK JOINT:

L = LOW DIP 0-30°

M = MED. DIP 30-60°

S = STEEP DIP 60-90°

TEST BORING RECORD

BORING NO. B-247

DATE DRILLED 4-10-74

JOB NO. CH 2920

LAW ENGINEERING TESTING CO.

DEPTH FT.	DESCRIPTION	CORE NO. & TIME SIZE MIN.	ELEV.	REMARKS	R.O.Q.
40.0	Stiff To Very Stiff Green Brown Fine To Medium Sandy Micaceous Silt		565.6		
56.0	Hard Gray Brown Fine To Coarse Sandy Micaceous Silt		560.6	N=17	
63.8	Partially Weathered Rock That Becomes Gray Brown Fine To Coarse Sandy Micaceous Silt When Sampled		555.6	N=29	
66.0	Partially Weathered Rock That Becomes Tan Brown And Gray Micaceous Fine To Medium Sandy Silt When Sampled		550.6	N=27	
72.8	Partially Weathered Rock - No Recovery		545.6	N=69	
80.0			540.6	N=50/3 1/2"	
			535.6	N=50/5"	
			530.6	N=50/1 1/2"	
			525.6	N=50/1"	

BORING AND SAMPLING MEETS ASTM D-1586
CORE DRILLING MEETS ASTM D-5113
PENETRATION IS THE NUMBER OF BLOWS OF 140 LB. HAMMER
FALLING 30 IN. REQUIRED TO DRIVE 1-4 IN. I.D. SAMPLER 1 FT.

UNDISTURBED SAMPLE WATER TABLE, 24 HR.

ROCK CORE RECOVERY WATER TABLE, 1 HR.

N - STANDARD PENETRATION LOSS OF DRILLING WATER

R.O.Q. ROCK QUALITY DESIGNATION

ROCK JOINT:

L = LOW DIP 0-30°

M = MED. DIP 30-60°

S = STEEP DIP 60-90°

TEST BORING RECORD

BORING NO. B-247

DATE DRILLED 4-10-74

JOB NO. CH 2920

LAW ENGINEERING TESTING CO.

DEPTH FT.	DESCRIPTION	CORE SIZE MIN.	ELEV.	REMARKS	% R.Q.D.
80.0	Partially Weathered Rock - No Recovery		525.6	N=50/0"	
			520.6		
				N=50/0"	
89.0	Hard Very Light Gray Felsic Gneiss	NX 100	515.6	Carbide Bit Refusal At 89.0 ft. 89.0 ft to 95.9 ft.: Moderate To Slight Weathering. Very Close Healed And Slightly Leached Joints - Low To Steep (Predominantly Medium) Dip.	100
		100	510.6		100
95.9	Coring Terminated At 95.9 ft. Groundwater At 11.1 ft. At Time Of Boring Stabilized Groundwater At 20.7 ft. No Drilling Water Loss		505.6		

BORING AND SAMPLING MEETS ASTM D-1586
 CORE DRILLING MEETS ASTM D-2113
 PENETRATION IS THE NUMBER OF BLOWS OF 140 LB. HAMMER
 FALLING 30 IN. REQUIRED TO DRIVE 1-4 IN. I.D. SAMPLER 1 FT.

Page 3 of 3

TEST BORING RECORD

BORING NO. B-247
 DATE DRILLED 4-10-74
 JOB NO. CH 2920

LAW ENGINEERING TESTING CO.

[] UNDISTURBED SAMPLE WATER TABLE, 24 HR.

[] ROCK CORE RECOVERY WATER TABLE, 1 HR.

N = STANDARD PENETRATION LOSS OF DRILLING WATER

R.Q.D. ROCK QUALITY DESIGNATION

[] ROCK JOINT:

L = LOW DIP 0°-30°

M = MED. DIP 30°-60°

S = STEEP DIP 60°-90°

DEPTH FT.	DESCRIPTION	CORE SIZE MIN.	ELEV.	REMARKS	% R.Q.D.
0	Very Stiff Brown Red Fine To Coarse Sandy Very Silty Clay		584.6		
			579.6	N=25	
7.0	Stiff Tan Pink Fine To Medium Sandy Micaceous Silt		574.6		
13.0	Loose To Very Dense Tan Gray Micaceous Silty Fine To Coarse Sand			N=14	
			569.6	N=9	
			564.6	N=12	
			559.6	N=20	
			554.6	N=24	
			549.6	N=33	
40.0			544.6		

BORING AND SAMPLING MEETS ASTM D-1586
 CORE DRILLING MEETS ASTM D-2113
 PENETRATION IS THE NUMBER OF BLOWS OF 140 LB. HAMMER
 FALLING 30 IN. REQUIRED TO DRIVE 1-4 IN. I.D. SAMPLER 1 FT.

Page 1 of 2

TEST BORING RECORD

BORING NO. B-248
 DATE DRILLED 4-11-74
 JOB NO. CH 2920

LAW ENGINEERING TESTING CO.

[] UNDISTURBED SAMPLE WATER TABLE, 24 HR.

[] ROCK CORE RECOVERY WATER TABLE, 1 HR.

N = STANDARD PENETRATION LOSS OF DRILLING WATER

R.Q.D. ROCK QUALITY DESIGNATION

[] ROCK JOINT:

L = LOW DIP 0°-30°

M = MED. DIP 30°-60°

S = STEEP DIP 60°-90°

DEPTH FT.	DESCRIPTION	CORE NO. & TIME SIZE MIN.	ELEV.	REMARKS	R.Q.D.
40.0	Loose To Very Dense Tan Gray Micaceous Silty Fine To Coarse Sand		544.6	N=47	
			539.6	N=58	
			534.6	N=64	
52.0	Partially Weathered Rock That Becomes Gray Tan Micaceous Silty Fine To Coarse Sand When Sampled		529.6	N=50 1/2"	
57.0	Hard Green Tan Fine Sandy Micaceous Silt		524.6	N=56	
63.8	Hard To Very Hard Light Gray Felsic Gneiss	NX 100	519.6	Carbide Bit Refusal At 63.8 ft. 63.8 ft to 69.7 ft. Slight To Very Slight Weathering. Very Close Healed Joints With Chlorite And Calcite, Rarely Leached - Low To Steep Dip.	86
69.7	Coring Terminated At 69.7 ft. Groundwater At 12.0 ft At Time Of Boring Stabilized Groundwater At 16.6 ft. No Drilling Water Loss		514.6	Badly Broken Rock (63.8 to 65.0 ft)	

BORING AND SAMPLING MEETS ASTM D-1586
CORE DRILLING MEETS ASTM D-5113
PENETRATION IS THE NUMBER OF BLOWS OF 140 LB. HAMMER
FALLING 30 IN. REQUIRED TO DRIVE 1.4 IN. I.D. SAMPLER 1 FT.

UNDISTURBED SAMPLE WATER TABLE, 24 HR.

ROCK CORE RECOVERY WATER TABLE, 1 HR.

STANDARD PENETRATION LOSS OF DRILLING WATER

R.Q.D. ROCK QUALITY DESIGNATION

ROCK JOINT:

L = LOW DIP 0°-30°

M = MED. DIP 30°-60°

S = STEEP DIP 60°-90°

Page 2 of 2 TEST BORING RECORD

BORING NO. B-248

DATE DRILLED 4-11-74

JOB NO. CH 2920

LAW ENGINEERING TESTING CO.

Page 229 of 298

DEPTH FT.	DESCRIPTION	CORE NO. & TIME SIZE MIN.	ELEV.	REMARKS	R.Q.D.
0	Very Stiff Tan Red Fine To Coarse Sandy Micaceous Silt		588.3	N=19	
			583.3		
9.0	Stiff Tan Brown Fine Sandy Micaceous Silt		578.3	N=10	
14.5	Very Stiff To Hard Tan Gray To Green Fine To Coarse Sandy Micaceous Silt		573.3	N=16	
			568.3	N=16	
			563.3	N=26	
			558.3	N=45	
			553.3	N=32	
39.0	Very Stiff To Hard Green To Tan *		548.3		
40.0					

BORING AND SAMPLING MEETS ASTM D-1586 *Brown Fine To Medium Sandy
Micaceous Silt

CORE DRILLING MEETS ASTM D-5113
PENETRATION IS THE NUMBER OF BLOWS OF 140 LB. HAMMER
FALLING 30 IN. REQUIRED TO DRIVE 1.4 IN. I.D. SAMPLER 1 FT.

UNDISTURBED SAMPLE WATER TABLE, 24 HR.

ROCK CORE RECOVERY WATER TABLE, 1 HR.

STANDARD PENETRATION LOSS OF DRILLING WATER

R.Q.D. ROCK QUALITY DESIGNATION

ROCK JOINT:

L = LOW DIP 0°-30°

M = MED. DIP 30°-60°

S = STEEP DIP 60°-90°

Page 1 of 2 TEST BORING RECORD

BORING NO. B-249

DATE DRILLED 4-10-74

JOB NO. CH 2920

LAW ENGINEERING TESTING CO

Appendix 2BB, Revision 1

DEPTH FT.	DESCRIPTION	CORE NO. & TIME SIZE MIN.	ELEV.	REMARKS	R.Q.D.
40.0	Very Stiff To Hard Green To Tan Brown Fine To Medium Sandy Micaceous Silt		548.3	N=28	
			543.3		
				N=23	
			538.3		
				N=36	
			533.3		
				N=39	
59.0	Partially Weathered Rock		528.3	N=50/1" No Recovery	
64.9	Hard To Moderately Hard Very Light Gray Felsic Gneiss	NX 73	523.3	Carbide Bit Refusal At 64.9 ft. 64.9 ft to 71.3 ft: Moderate To Slight Weathering. Very Close Healed And Slightly Leached Joints - Low To Steep Dip.	73
		100	518.3	Thin, Steep Dip, Quartz Stringers:	93
71.3	Coring Terminated At 71.3 ft. Groundwater At 19.4 ft At Time Of Boring Hole Caved At 13.8 ft Before Taking 24 Hour Water Reading No Drilling Water Loss			66.5 ft. 71.3 ft.	

BORING AND SAMPLING MEETS ASTM D-1585
 CORE DRILLING MEETS ASTM D-8112
 PENETRATION IS THE NUMBER OF BLOWS OF 140 LB. HAMMER
 FALLING 30 IN. REQUIRED TO DRIVE 1/4 IN. I.D. SAMPLER 1 FT.

UNDISTURBED SAMPLE WATER TABLE, 24 HR.

ROCK CORE RECOVERY WATER TABLE, 1 HR.

N - STANDARD PENETRATION LOSS OF DRILLING WATER

R.Q.D. ROCK QUALITY DESIGNATION

ROCK JOINT:

L = LOW DIP 0-30°

M = MED. DIP 30°-60°

S = STEEP DIP 60°-90°

Page 2 of 2 TEST BORING RECORD

BORING NO. B-249

DATE DRILLED 4-10-74

JOB NO. CH 2920

LAW ENGINEERING TESTING CO

DEPTH FT.	DESCRIPTION	CORE NO. & TIME SIZE MIN.	ELEV.	REMARKS	R.Q.D.
0	Drilled To Refusal At 40.0 ft.		671.0		
			666.0		
			661.0		
			656.0		
			651.0		
			646.0		
			641.0		
			636.0		
40.0	Carbide Bit Refusal At 40.0 ft.		631.0		

BORING AND SAMPLING MEETS ASTM D-1585
 CORE DRILLING MEETS ASTM D-8112
 PENETRATION IS THE NUMBER OF BLOWS OF 140 LB. HAMMER
 FALLING 30 IN. REQUIRED TO DRIVE 1/4 IN. I.D. SAMPLER 1 FT.

UNDISTURBED SAMPLE WATER TABLE, 24 HR.

ROCK CORE RECOVERY WATER TABLE, 1 HR.

N - STANDARD PENETRATION LOSS OF DRILLING WATER

ROCK JOINT:

L = LOW DIP 0-30°

M = MED. DIP 30°-60°

S = STEEP DIP 60°-90°

Page 1 of 2 TEST BORING RECORD

BORING NO. B-250

DATE DRILLED 3-20-74

JOB NO. CH 2920

LAW ENGINEERING TESTING CO.

DEPTH FT.	DESCRIPTION	CORE NO. & TIME SIZE MIN.	ELEV.	REMARKS	% R.Q.D.
40.0	Medium And Moderately Hard Dark Gray And White Quartzite	NX 14			0
		3			0
51.0	Coring Terminated At 51.0 ft. No Drilling Water Loss				

BORING AND SAMPLING MEETS ASTM D-1586
 CORE DRILLING MEETS ASTM D-2113
 PENETRATION IS THE NUMBER OF BLOWS OF 140 LB. HAMMER
 FALLING 30 IN. REQUIRED TO DRIVE 1-4 IN. I.D. SAMPLER 1 FT.
 UNDISTURBED SAMPLE WATER TABLE, 24 HR.
 ROCK CORE RECOVERY WATER TABLE, 1 HR.
 STANDARD PENETRATION LOSS OF DRILLING WATER
 R.Q.D. ROCK QUALITY DESIGNATION

TEST BORING RECORD

BORING NO. B-250A
 DATE DRILLED 3-19-74
 JOB NO. CH 2920

ROCK JOINT:
 L = LOW DIP 0-30°
 M = MED. DIP 30°-60°
 S = STEEP DIP 60°-90°

LAW ENGINEERING TESTING CO.

DEPTH FT.	DESCRIPTION	CORE NO. & TIME SIZE MIN.	ELEV.	REMARKS	% R.Q.D.
0	Drilled To Refusal At 42.5 ft.			Angle Hole Drilled At 70°, N 74W	
42.5	Very Hard Light Bluish Gray Felsic Gneiss	NX 100	576.9	Carbide Bit Refusal And Top Of Continuous Rock At 42.5 ft.	95
		NX 98	571.9	42.5 to 153.1 ft.: Very Slight Weathering. Very Close Healed And Filled Joints With Calcite, Chlorite And Sericite - Low To Steep Dip.	93
		NX 100	566.9	Moderately To Slightly Weathered Zone (44.2 to 45.0 ft.)	
			561.9		100
		NX 88	556.9		
		NX 97	551.9	Soil Zone - Core Loss (68.1 to 69.2 ft.) Moderately To Moderately Severely Weathered Low Dip Schistose Zone (69.2 to 69.5 ft.)	87
			546.9	2 Inch Thick, Medium Dip, Leached Schistose Zone Of Sericite, Chlorite And Quartz (69.6 to 70.0 ft.)	94
80.0		NX 98	541.9	Steep Quartz Stringer (78.7 to 79.3 ft.)	98

BORING AND SAMPLING MEETS ASTM D-1586
 CORE DRILLING MEETS ASTM D-2113
 PENETRATION IS THE NUMBER OF BLOWS OF 140 LB. HAMMER
 FALLING 30 IN. REQUIRED TO DRIVE 1-4 IN. I.D. SAMPLER 1 FT.
 UNDISTURBED SAMPLE WATER TABLE, 24 HR.
 ROCK CORE RECOVERY WATER TABLE, 1 HR.
 STANDARD PENETRATION LOSS OF DRILLING WATER
 R.Q.D. ROCK QUALITY DESIGNATION

TEST BORING RECORD

BORING NO. B-251
 DATE DRILLED 4-30-74
 JOB NO. CH 2920

ROCK JOINT:
 L = LOW DIP 0-30°
 M = MED. DIP 30°-60°
 S = STEEP DIP 60°-90°

LAW ENGINEERING TESTING CO.

DEPTH FT.	DESCRIPTION	CORE % & TIME SIZE MIN.	541.9 ELEV.	REMARKS	% R.Q.D.
80.0	Very Hard Light Bluish Gray Felsic Gneiss			Calcite - Epidote Filling In Healed Joints (84.5 to 85.0 ft.)	
		NX 98	536.9		98
			531.9		
		NX 100	526.9		100
			521.9		
		NX 100	516.9		97
			511.9	Medium Dip Quartz, Calcite Enriched Zone (110.2 to 110.9 ft.)	
		NX 100	508.9		100
			501.9	Steep Dip, Quartz, Calcite Stringers And Healed Joints (115.5 to 119.4 ft.)	
120.0		NX 100			100

DEPTH FT.	DESCRIPTION	CORE % & TIME SIZE MIN.	501.9 ELEV.	REMARKS	% R.Q.D.
120.0	Very Hard Light Bluish Gray Felsic Gneiss	NX 100			100
		NX 100	496.9		
			491.9	Fine Grained Xenolith (128.1 ft.) Steep, Thin Calcite Vein, Slightly Schistose (128.5 to 129.2 ft.)	100
			486.9	Mafic Gneiss Xenolith (130.6 to 130.8 ft.)	
		NX 100	481.9	1 inch Thick, Medium Dip Schistose Zone Filled With Calcite And Sericite (131.6 to 132.0 ft.)	100
			476.9		
		NX 100	471.9	Steep Quartz - Sericite Stringers (148.8 to 149.5 ft.) Low Dip Schistose Zone Filled With Calcite, Chlorite And Sericite (150.7 to 150.9 ft.)	98
153.1	Coring Terminated At 153.1 ft. Drilling Water Loss At 46.0 ft And 61.5 ft.		466.9		

BORING AND SAMPLING MEETS ASTM D-1586
CORE DRILLING MEETS ASTM D-5113
PENETRATION IS THE NUMBER OF BLOWS OF 140 LB. HAMMER FALLING 30 IN. REQUIRED TO DRIVE 1-4 IN. I.D. SAMPLER 1 FT.

☒ UNDISTURBED SAMPLE WATER TABLE, 24 HR.
☒ ROCK CORE RECOVERY WATER TABLE, 1 HR.
N - STANDARD PENETRATION LOSS OF DRILLING WATER
R.Q.D. ROCK QUALITY DESIGNATION

Page 2 of 3 TEST BORING RECORD

BORING NO. B-251
DATE DRILLED 4-30-74
JOB NO. CH 2920

ROCK JOINT:
L = LOW DIP 0°-30°
M = MED. DIP 30°-60°
S = STEEP DIP 60°-90°

LAW ENGINEERING TESTING CO.

BORING AND SAMPLING MEETS ASTM D-1586
CORE DRILLING MEETS ASTM D-5113
PENETRATION IS THE NUMBER OF BLOWS OF 140 LB. HAMMER FALLING 30 IN. REQUIRED TO DRIVE 1-4 IN. I.D. SAMPLER 1 FT.

☒ UNDISTURBED SAMPLE WATER TABLE, 24 HR.
☒ ROCK CORE RECOVERY WATER TABLE, 1 HR.
N - STANDARD PENETRATION LOSS OF DRILLING WATER
R.Q.D. ROCK QUALITY DESIGNATION

Page 3 of 3 TEST BORING RECORD

BORING NO. B-251
DATE DRILLED 4-30-74
JOB NO. CH 2920

ROCK JOINT:
L = LOW DIP 0°-30°
M = MED. DIP 30°-60°
S = STEEP DIP 60°-90°

LAW ENGINEERING TESTING CO.

DEPTH FT.	DESCRIPTION	CORE % & TIME SIZE MIN.	ELEV.	REMARKS	% R.Q.D.
0	Drilled To Refusal At 46.1 ft.			Angle Hole Drilled At 65°, N70W	
			577.7		
46.1	Hard Very Light Gray Felsic Gneiss	NX 99	572.7	Carbide Bit Refusal And Top Of Continuous Rock At 46.1 ft. Slight Weathering (46.1 to 52.4 ft.) Thin, Low Dip Schistose Zone (47.6 ft.)	89
52.4	Hard To Very Hard Light Bluish Gray Felsic Gneiss	NX 100	567.7	Very Close Healed And Slightly Leached Joints (46.1 to 55.0 ft.) Moderately Weathered Zone (49.1 to 49.9 ft.) Low To Medium Dip Quartzite Lenses: 55.9 ft. 56.1 ft. 57.1 to 57.3 ft.	100
			562.7	Very Slight Weathering (52.4 to 93.1 ft.) Steep Dip Healed Joints Filled With Calcite And Sericite: 61.2 to 61.6 ft. 63.4 to 63.7 ft.	
		NX 96	557.7	Irregular Pegmatitic Zone Of Quartz, Chlorite And Feldspar (66.5 ft.) Medium To Soft Severely Weathered Zone - Probable Location Of 0.4 ft Core Loss (69.4 to 70.2 ft.) Moderately Weathered Zone (71.0 to 71.8 ft.)	90
			552.7		
		NX 100	547.7	1 Inch Thick, Medium Dip Leached Schistose Zone (71.1 to 71.3 ft.)	
			542.7	¾ Inch Thick Medium Dip Calcite Rich Schistose Zone (78.3 ft.)	98
80.0					

BORING AND SAMPLING MEETS ASTM D-1558
CORE DRILLING MEETS ASTM D-1513
PENETRATION IS THE NUMBER OF BLOWS OF 140 LB. HAMMER FALLING 30 IN. REQUIRED TO DRIVE 1.4 IN. I.D. SAMPLER 1 FT.

UNDISTURBED SAMPLE WATER TABLE, 64 HR.

ROCK CORE RECOVERY WATER TABLE, 1 HR.

N - STANDARD PENETRATION LOSS OF DRILLING WATER

R.Q.D. ROCK QUALITY DESIGNATION

ROCK JOINT:

L = LOW DIP 0°-30°

M = MED. DIP 30°-60°

S = STEEP DIP 60°-90°

Page 1 of 2 TEST BORING RECORD

BORING NO. B-252

DATE DRILLED 5-1-74

JOB NO. CH 2920

LAW ENGINEERING TESTING CO

DEPTH FT.	DESCRIPTION	CORE % & TIME SIZE MIN.	ELEV.	REMARKS	% R.Q.D.
80.0	Hard To Very Hard Light Bluish Gray Felsic Gneiss	NX 100	537.7	L Severely Weathered	98
		NX 100	532.7	Scattered Slightly Leached Quartz Stringers And Filled Joints (83.5 to 86.0 ft.)	100
93.1	Coring Terminated At 93.1 ft. Drilling Water Loss At 69.0 ft.		527.7		

BORING AND SAMPLING MEETS ASTM D-1558
CORE DRILLING MEETS ASTM D-1513
PENETRATION IS THE NUMBER OF BLOWS OF 140 LB. HAMMER FALLING 30 IN. REQUIRED TO DRIVE 1.4 IN. I.D. SAMPLER 1 FT.

UNDISTURBED SAMPLE WATER TABLE, 64 HR.

ROCK CORE RECOVERY WATER TABLE, 1 HR.

N - STANDARD PENETRATION LOSS OF DRILLING WATER

R.Q.D. ROCK QUALITY DESIGNATION

ROCK JOINT:

L = LOW DIP 0°-30°

M = MED. DIP 30°-60°

S = STEEP DIP 60°-90°

Page 2 of 2 TEST BORING RECORD

BORING NO. B-252

DATE DRILLED 5-1-74

JOB NO. CH 2920

LAW ENGINEERING TESTING CO.

DEPTH FT.	DESCRIPTION	CORE NO. & TIME SIZE MIN.	ELEV.	REMARKS	R.Q.D.
0	Drilled To Refusal At 46.9 ft.		622.6	Angle Hole Drilled At 69°, S40E	
			577.6		
46.9	Moderately Hard Very Light Gray Felsic Gneiss	NX 100		Carbide Bit Refusal At 46.9 ft. Top Of Continuous Rock At 47.2 ft.	
		NX 99	572.6	Badly Broken Vein Quartz (46.9 to 47.2 ft.)	71
				1/2 Inch. Steep Dip Leached Quartz Lens (49.5 to 50.3 ft.)	
			567.6	46.9 to 76.6 ft. Slight To Moderate Weathering.	
		NX 92		Very Close Healed And Slightly Leached Joints - Low To Steep Dip.	66
			562.6	Moderately To Moderately Severely Weathered Zones:	
				48.0 to 49.0 ft.	
				49.5 to 50.0 ft.	
				53.8 to 54.2 ft.	
				54.7 to 55.0 ft.	
				57.4 to 58.0 ft.	
				62.0 to 63.1 ft.	
				63.9 to 64.2 ft.	
				68.0 to 68.4 ft.	
				75.4 to 75.9 ft.	
			557.6		75
				Thin Leached Quartz Stringer (60.0 ft.)	
			552.6	Fine Grained Xenoliths:	
				64.8 ft.	
				65.4 ft.	
			547.6	Variable Thickness Vertical Leached Quartz Vein With Surrounding Moderately To Moderately Severely Weathered Schistose Zone (70.3 to 74.1 ft.)	43
76.6	Hard To Very Hard Light Bluish Gray Felsic Gneiss	NX 100		Vertical Brecciated Zone Up To 2 Inches Thick Filled With Quartz, Feldspar, Chlorite And Calcite.	95
10.0			542.6		

BORING AND SAMPLING WELLS ASTM D-1586

CORE DRILLING WELLS ASTM D-5113

PENETRATION IS THE NUMBER OF BLOWS OF 140 LB. HAMMER
FALLING 30 IN. REQUIRED TO DRIVE 1.4 IN. I.D. SAMPLER 1 FT. Evident.

UNDISTURBED SAMPLE WATER TABLE, 24 HR.

ROCK CORE RECOVERY WATER TABLE, 1 HR.

STANDARD PENETRATION LOSS OF DRILLING WATER

R.Q.D. ROCK QUALITY DESIGNATION

Note: This Appears To Correlate With The Shear Zone In B-236,
But Drag Not Evident.

TEST BORING RECORD

BORING NO. B-253

DATE DRILLED 5-3-74

JOB NO. CH 2920

LAW ENGINEERING TESTING CO.

M = MED. DIP 30°-60°

S = STEEP DIP 60°-90°

DEPTH FT.	DESCRIPTION	CORE NO. & TIME SIZE MIN.	ELEV.	REMARKS	R.Q.D.
80.0	Hard To Very Hard Light Bluish Gray Felsic Gneiss	NX 100		Medium To Steep Dip Slightly Schistose Zone (83.2 to 84.5 ft.)	95
			537.6		
		NX 100		76.6 to 93.4 ft.: Very Slight Weathering. Very Close Healed Joints - Low To Steep Dip.	100
			532.6		
93.4	Coring Terminated At 93.4 ft. No Drilling Water Loss		527.6		

BORING AND SAMPLING WELLS ASTM D-1586

CORE DRILLING WELLS ASTM D-5113

PENETRATION IS THE NUMBER OF BLOWS OF 140 LB. HAMMER
FALLING 30 IN. REQUIRED TO DRIVE 1.4 IN. I.D. SAMPLER 1 FT.

UNDISTURBED SAMPLE WATER TABLE, 24 HR.

ROCK CORE RECOVERY WATER TABLE, 1 HR.

STANDARD PENETRATION LOSS OF DRILLING WATER

R.Q.D. ROCK QUALITY DESIGNATION

ROCK JOINT:

L = LOW DIP 0°-30°

M = MED. DIP 30°-60°

S = STEEP DIP 60°-90°

Page 2 of 2

TEST BORING RECORD

BORING NO. B-253

DATE DRILLED 5-3-74

JOB NO. CH 2920

LAW ENGINEERING TESTING CO.

DEPTH FT.	DESCRIPTION	CORE NO. & TIME SIZE MIN.	ELEV.	REMARKS	R.Q.D.
0	Drilled To Refusal At 43.1 ft.			Angle Hole Drilled At 70°, N85E	
43.1	Hard To Very Hard Very Light Gray To Light Bluish Gray Felsic Gneiss	NX 100	577.1	Carbide Bit Refusal And Top Of Continuous Rock At 43.1 ft.	91
				43.1 to 65.2 ft.: Slight To Very Slight Weathering.	
		NX 91	572.1	Very Close Healed And Slightly Leached Joints - Low To Steep Dip.	83
				Probable Location Of 0.8 ft. Core Loss (47.6 to 48.4 ft.)	
			567.1		
		NX 100	562.1		97
			557.1	Badly Broken Rock (62.9 to 63.7 ft.)	
			552.1	Medium To Moderately Weathered Zone (64.6 to 65.2 ft.)	
		NX 100	547.1	1 Inch Thick, Very Steep, Schistose Zone, Slightly Brecciated (66.3 to 67.0 ft.)	100
			542.1	65.2 to 100.8 ft.: Very Slight Weathering. Very Close Healed Joints - Low To Steep Dip.	
				Vertical Quartz - Calcite Stringer (75.7 to 79.3 ft.)	
				1 Inch Thick Quartz Filled Brecciated Zone, Nearly Vertical But Curving With Sericite, Calcite And Chlorite (77.2 to 79.5 ft.)	
		NX 100			94

BORING AND SAMPLING MEETS ASTM D-1889
 CORE DRILLING MEETS ASTM D-3115
 PENETRATION IS THE NUMBER OF BLOWS OF 140 LB. HAMMER FALLING 30 IN. REQUIRED TO DRIVE 1-4 IN. I.D. SAMPLER 1 FT.
 UNDISTURBED SAMPLE WATER TABLE, 24 HR.
 ROCK CORE RECOVERY WATER TABLE, 1 HR.
 STANDARD PENETRATION LOSS OF DRILLING WATER
 R.Q.D. ROCK QUALITY DESIGNATION

Page 1 of 2 TEST BORING RECORD

BORING NO. B-254
 DATE DRILLED 5-7-74
 JOB NO. CH 2920

LAW ENGINEERING TESTING CO.

DEPTH FT.	DESCRIPTION	CORE NO. & TIME SIZE MIN.	ELEV.	REMARKS	R.Q.D.
50.0	Hard To Very Hard Very Light Gray To Light Bluish Gray Felsic Gneiss	NX 100	537.1	Rock Is Schistose And Dip Is Highly Variable (77.0 to 87.5 ft.)	
			532.1	Leached Steep Quartz Stringer (81.0 ft.)	
		NX 100	527.1	1 Inch Brecciated Zone Dipping 40° With Reverse Drag (86.0 ft.)	
			522.1	1 Inch Brecciated Zone Dipping 70° With Minor Normal Drag (86.2 to 86.7 ft.)	
				Quartzite Lens (90.3 to 90.6 ft.)	
				1/2 Inch Brecciated Zone Dipping 40° (90.6 to 90.8 ft.)	
		NX 100		Fine Grained Felsic Gneiss (92.3 to 92.7 ft.)	
				Irregular Quartz Pegmatite Vein Up To 1 Inch Thick (96.0 to 96.4 ft.)	
				Fine Grained Xenoliths: 97.7 to 98.0 ft. 99.2 to 99.8 ft.	
100.8	Coring Terminated At 100.8 ft.				
	Drilling Water Loss At 44.8 ft.				

BORING AND SAMPLING MEETS ASTM D-1889
 CORE DRILLING MEETS ASTM D-3115
 PENETRATION IS THE NUMBER OF BLOWS OF 140 LB. HAMMER FALLING 30 IN. REQUIRED TO DRIVE 1-4 IN. I.D. SAMPLER 1 FT.
 UNDISTURBED SAMPLE WATER TABLE, 24 HR.
 ROCK CORE RECOVERY WATER TABLE, 1 HR.
 STANDARD PENETRATION LOSS OF DRILLING WATER
 R.Q.D. ROCK QUALITY DESIGNATION

Page 2 of 2 TEST BORING RECORD

BORING NO. B-254
 DATE DRILLED 5-7-74
 JOB NO. CH 2920

LAW ENGINEERING TESTING CO.

DUKE POWER COMPANY
CONSTRUCTION DEPARTMENT
PROJECT X81B

PAGE 1 OF 3

SOIL TEST BORING FIELD REPORT

INSPECTOR C. H. McMAHAN

STARTING TIME 2:30 8/7/74

JOB NO. X81B

GROUND SURFACE ELEV. 581.89

JOB NAME ~~GOFFNEY~~ Cherokee

HRS. DRILLING 25 HRS. MOVING

DATE: 8/6/74

WEATHER CLOUDY DRILLER V COLVEN

NY 101 E
BORING NO. PIT # 7

[illegible]

+ STANDARD PENETRATION RESISTANCE IS SUM OF BLOWS FOR 2ND 6" AND 3RD 6" TO DRIVE

BORING TERMINATED: 99.65

BORING REFUSAL: 0

WATER TOB DEPTH

WATER 24 HR: DEPTH.

WATER LOSSES 120%

CASING SIZE *NO 1 E* LENGTH *0*

METHOD OF ADVANCING BORING

POWER AUGER NA

HAND CHOP: W/MUD: W/WATER NA

ROTARY DRILL: W/MUD: W/WATER (VA)

DIAMOND CORE 0.0 TO 9.6!

DUKE POWER COMPANY
CONSTRUCTION DEPARTMENT
PROJECT X81B

PAGE 2 OF 3

SOIL TEST BORING FIELD REPORT

INSPECTOR C. H. McMAHANSTARTING TIME 2:30JOB NO. X81BGROUND SURFACE ELEV. 581.89JOB NAME Gaffney CharacterHRS. DRILLING 25 HRS. MOVINGDATE: 8/8/74WEATHER CLOUDLYDRILLER J. QUIENSBORING NO. NY HOLE BIT 04

SAMPLING				SCALE	UD	SOIL CLASSIFICATION AND REMARKS
1ST	2ND	3RD				
10.0'	RUN	100%	REC	40		FRESH/VERY SLIGHTLY WEATHERED HARD/VERY HARD GRANITE 8/9/74 NO FOOTAGE DUE TO RAIN END RUN 44.3'
10.0'	REL					
RQD=100						
9.95	RUN	100%	REC	45		8/10/74 STARTED DRILL AT 7:30 WATER TABLE 2.1'
9.95	REL					
RQD=.97						
10.1	RUN	100%	REC	50		FRESH/VERY SLIGHTLY WEATHERED HARD/VERY HARD GRANITE VERTICAL JOINT @ 47.2'-47.5' 4000 LBS PRE (CHANGED FROM D-3 CORE BARREL TO NXM CORE BARREL DUE TO SHORTAGE OF D-3 BITS) CORE RATE END RUN 54.25'
10.1	REL					
RQD=.97						
10.1	RUN	100%	REC	60		FRESH/VERY SLIGHTLY WEATHERED HARD/VERY HARD GRANITE 4000 LBS PRE CORE RATE END RUN 64.35
10.1	REL					
RQD=.97						
5.3	RUN	100%	REC	65		FRESH/VERY SLIGHTLY WEATHERED HARD/VERY HARD GRANITE END RUN 69.65
5.3	REL					
RQD=.98						
10.0	RUN	100%	REC	70		FRESH/VERY SLIGHTLY WEATHERED HARD/VERY HARD GRANITE CORE RATE END RUN 79.65
10.0	REL					
RQD=1.00						
10.0	RUN	100%	REC	75		FRESH/VERY SLIGHTLY WEATHERED HARD/VERY HARD GRANITE CORE RATE END RUN 79.65
10.0	REL					
RQD=1.00						
10.0	RUN	100%	REC	80		FRESH/VERY SLIGHTLY WEATHERED HARD/VERY HARD GRANITE CORE RATE END RUN 79.65
10.0	REL					
RQD=1.00						

BORING TERMINATED: 99.65BORING REFUSAL: 0

WATER TOB DEPTH

WATER 24 HR. DEPTH

WATER LOSSES

CASING SIZE NONE LENGTH 0

METHOD OF ADVANCING BORING

POWER AUGER

HAND CHOP: W/MUD: W/WATER

ROTARY DRILL: W/MUD: W/WATER

DIAMOND CORE

DEPTH

TO

TO

TO

0.0 TO 99.65

+ STANDARD PENETRATION RESISTANCE IS SUM OF BLOWS FOR 2ND 6" AND 3RD 6" TO DRIVE

DUKE POWER COMPANY
CONSTRUCTION DEPARTMENT
PROJECT X 815

SOIL TEST BORING FIELD REPORT

INSPECTOR C. H. McMAHAN

STARTING TIME 2:30

JOB NO. X 813

GROUND SURFACE ELEV. 581.89

JOB NAME ~~GAFFNEY~~ Cheek

HRS. DRILLING 25 HRS. MOVING

DATE: 8/10/74 WEATHER CLEAR

DRILLER J. OWEN S BORING NO 017 ^{A/A HOLE}

SAMPLING			SCALE	UD	SOIL CLASSIFICATION AND REMARKS
1ST 6"	2ND 6"	3RD 6"			
5.0	RUN	100% REC	80		FRESH / VERY SLIGHTLY HARD / VERY HARD GRANITE
5.0	REC				
ROD = 100					
			85		END RUN 84.65
					8/13/74 STARTED DRILL AT 10:30
10.0	RUN	100% REC	90		FRESH / VERY SLIGHTLY WEATHERED HARD / VERY HARD GRANITE
10.0	REC				
ROD = 100					
			95		END RUN 94.65
5.0	RUN	100% REC			FRESH / VERY SLIGHTLY WEATHERED
5.0	REC				HARD / VERY HARD GRANITE (CORE RATE
ROD = 100					7:00
			100		END RUN 99.65
					6:45
					HOLE TERMINATED
					8/13/74
			105		
			110		
			115		
			120		

+ STANDARD PENETRATION RESISTANCE IS SUM OF BLOWS FOR 2ND 6" AND 3RD 6" TO DRIVE 1-3/8" IN 2 IN SOIL IT BARREL CALIBERED WITH 100 POUND HALLAMER

BORING TERMINATED: 99.65
BORING REFUSAL: 0
WATER TOB DEPTH _____
WATER 24 HR. DEPTH _____
WATER LOSSES 100%
CASING SIZE 10 1/2 LENGTH 0

METHOD OF ADVANCING BORING	DEPTH
POWER AUGER NA	TO
HAND CHOP: W/MUD: W/WATER NA	TO
ROTARY DRILL: W/MUD W/WATER NA	TO
DIAMOND CORE	TO 99.65

DUKE POWER COMPANY
CONSTRUCTION DEPARTMENT
APPLICATION FOR INDIVIDUAL WAGE ADJUSTMENT

(1) Name _____ (2) Present Classification _____
(3) Date of Birth _____ (4) Date Hired _____
(5) Date Entered Present Class. _____ (6) Date Last Merit Increase _____
(7) Present Rate _____ (8) Rate & Classification Recommended _____
(9) Reason wage adjustment requested (be specific): 2.5% + 2A 5.55 2A

Signed: _____ Date: _____
(Foreman)

(10) General Foreman's Comment and Approval: 2.5% + 2A 5.55 2A
2.5% + 2A

Initials: 11.18.55 13 Date: _____
(Gen Foreman)

(11) Superintendent's Comment and Approval: _____

Initials: _____ Date: _____
(Superintendent)

Approved: (12) Engr. in Chg. _____ (13) Projects Mgr. _____

Instructions

Upon request, Resident Cashier will fill out Items 1, 2, 3, 4, 5, 6, and 7.

Foreman should fill out (8) and (9) and give to General Foreman, who fills out (10) and submits to Superintendent. Form will not be prepared until Item (13) has been completed.

An application for individual wage adjustment requires a Foreman's recommendation and the approval of the General Foreman, Superintendent, Engineer in Charge, Projects Manager, and Construction Manager before it becomes effective. Consequently, an employee should not be notified of a wage adjustment until it has received full approval.

DUKE POWER COMPANY
CONSTRUCTION DEPARTMENT
PROJECT X81B

SOIL TEST BORING FIELD REPORT

INSPECTOR C.H. McMAHANSTARTING TIME 7:30JOB NO. X81BGROUND SURFACE ELEV. 580.79JOB NAME CheerKee

HRS. DRILLING _____ HRS. MOVING _____

DATE: 8/16/74WEATHER CLEARDRILLER J. WHEATBORING NO. B-263

SAMPLING				SCALE	UD	SOIL CLASSIFICATION AND REMARKS
TEST	ENDS	3RD				
2.6 = RUN	100.5	REC		0		SLIGHT/VERY SLIGHTLY WEATHERED
2.6 = REC	1.00	R20				HARD/VERY HARD GRANITE
						END RUN 2.6'
2.5 = RUN	100.5	REC				SLIGHT/VERY SLIGHTLY WEATHERED
2.5 = REC	1.00	R20				HARD/VERY HARD GRANITE
						END RUN 2.5'
2.3 = RUN	100.5	REC		5		SLIGHT/VERY SLIGHTLY WEATHERED HARD/VERY HARD GRANITE
2.3 = REC	1.00	R20				END RUN 2.3'
						SLIGHT/VERY SLIGHTLY WEATHERED HARD/VERY HARD GRANITE
2.7 RUN	74.5	REC				END RUN 2.7'
2.7 REC	74	R20				END RUN 2.7'
2.3 = RUN	100.5	REC		10		SLIGHT/VERY SLIGHTLY WEATHERED HARD/VERY HARD GRANITE
2.3 = REC	1.00	R20				END RUN 2.3'
2.4 RUN	100.5	REC				SLIGHT/VERY SLIGHTLY WEATHERED HARD/VERY HARD GRANITE
2.4 REC	1.00	R20				END RUN 2.4'
1.9 RUN	100.5	REC		15		SLIGHT/VERY SLIGHTLY WEATHERED HARD/VERY HARD GRANITE
1.9 REC	1.00	R20				END RUN 1.9'
4.6 RUN	100.5	REC				SLIGHT/VERY SLIGHTLY WEATHERED HARD/VERY HARD GRANITE
4.6 REC	1.00	R20				END RUN 4.6'
1.4 RUN	100.5	REC		20		SLIGHT/VERY SLIGHTLY WEATHERED HARD/VERY HARD GRANITE
1.4 REC	1.00	R20				END RUN 1.4'
4.4 RUN	100.5	REC				SLIGHT/VERY SLIGHTLY WEATHERED HARD/VERY HARD GRANITE
4.4 REC	1.00	R20				END RUN 4.4'
2.0 RUN	100.5	REC				SLIGHT/VERY SLIGHTLY WEATHERED HARD/VERY HARD GRANITE
2.0 REC	1.00	R20				END RUN 2.0'
1.8 RUN	100.5	REC		30		SLIGHT/VERY SLIGHTLY WEATHERED HARD/VERY HARD GRANITE
1.8 REC	1.00	R20				END RUN 1.8'
5.1 RUN	100.5	REC				SLIGHT/VERY SLIGHTLY WEATHERED HARD/VERY HARD GRANITE
5.1 REC	1.00	R20				END RUN 5.1'
1.8 RUN	100.5	REC				SLIGHT/VERY SLIGHTLY WEATHERED HARD/VERY HARD GRANITE
1.8 REC	1.00	R20				END RUN 1.8'
4.0						END RUN 4.0'
4.0						END RUN 4.0'

BORING TERMINATED: 59.7

BORING REFUSAL: _____

WATER TOB DEPTH _____

WATER 24 HR. DEPTH _____

WATER LOSSES _____

CASING SIZE _____ LENGTH _____

METHOD OF ADVANCING BORING

DEPTH

POWER AUGER

TO

HAND CHOP: W/MUD: W/WATER

TO

ROTARY DRILL: W/MUD: W/WATER

TO

DIAMOND CORE

2.0 TO 59.7

DUKE POWER COMPANY
CONSTRUCTION DEPARTMENT
PROJECT X 81B

PAGE 2 OF 2

SOIL TEST BORING FIELD REPORT

INSPECTOR C. H. McMAHANSTARTING TIME 7:30JOB NO. X 81BGROUND SURFACE ELEV. 580.79JOB NAME GATTELEY Cherokee

HRS. DRILLING _____ HRS. MOVING _____

DATE: 8-29-74 WEATHER CLEARDRILLER JACK PARTON BORING NO. 13-263

SAMPLING				SCALE	UD	SOIL CLASSIFICATION AND REMARKS
1ST	2ND	3RD	4TH			
4.0	RUN	100%	REL	40	EX	SLIGHT/VERY SLIGHTLY WEATHERED HARD/VERY HARD GRANITE
4.1	REL	1.00	RBD		41.5	END RUN 41.8'
1.8	RUN	100%	REL		42.8	SLIGHT/VERY SLIGHTLY WEATHERED HARD/VERY HARD GRANITE
1.8	REL	1.00	RBD		43.6	END RUN 43.6'
5.05	RUN	100%	REL	45		SLIGHT/VERY SLIGHTLY WEATHERED
5.05	REL	1.00	RBD			HARD/VERY HARD GRANITE
2.0	RUN	100%	REL		50.7	9/9/74 STARTED DRILL AT 7:30 (FINISHED RUN PREPARED FOR TEST)
2.0	REL	1.00	RBD		52.7	END RUN 48.65 9/10/74 STOPPED DRILL AT 7:30
1.45	RUN	100%	REL			SLIGHT/VERY SLIGHTLY WEATHERED HARD/VERY HARD GRANITE
1.45	REL	1.00	RBD		53.5	END RUN 50.65 9/11/74 STOPPED DRILL AT 7:30
1.65	RUN	100%	REL			SLIGHT/VERY SLIGHTLY WEATHERED HARD/VERY HARD GRANITE
1.65	REL	1.00	RBD		56.0	END RUN 53.75
1.6	RUN	100%	REL			9/12/74 STOPPED DRILL AT 7:30 SLIGHT/VERY SLIGHTLY WEATHERED HARD/VERY HARD GRANITE
1.6	REL	1.00	RBD		57.8	END RUN 55.75
2.55	RUN	100%	REL			SLIGHT/VERY SLIGHTLY WEATHERED HARD/VERY HARD GRANITE
2.55	REL	1.00	RBD		59.5	END RUN 57.9' 9/13/74 STOPPED DRILL AT 7:30
1.8	RUN	90%	REL			SLIGHT/VERY SLIGHTLY WEATHERED HARD/VERY HARD GRANITE
1.6	REL	1.00	RBD		59.7	END RUN 59.7'
				60		
				65		HOLE TERMINATED 59.7'
				70		LOG ON OVER CORING HOLE
				75		AT Cherokee NUCLEAR
				80		6" Hole with Sections
						of EX hole for Test.
						TEST PIT # 9

BORING TERMINATED: 59.7
 BORING REFUSAL: _____
 WATER TOB DEPTH: _____
 WATER 24 HR. DEPTH: _____
 WATER LOSSES: _____
 CASING SIZE: _____ LENGTH: _____

METHOD OF ADVANCING BORING	DEPTH
POWER AUGER	TO
HAND CHOP: W/MUD: W/WATER	TO
ROTARY DRILL: W/MUD: W/WATER	TO
DIAMOND CORE	0.0 TO 59.7

+ STANDARD PENETRATION RESISTANCE IS SUM OF BLOWS FOR 2ND 6" AND 3RD 6" TO DRIVE

DEPTH FT.	DESCRIPTION	CORE % & TIME SIZE MIN.	637.2 ELEV.	REMARKS	% R.Q.D.
0	Firm Pink, Gray And Tan Slightly Micaceous Very Silty Fine To Medium Sand		632.2	N=14	
			627.2	N=21	
			622.2	N=38	
15.0	Very Stiff To Hard Purple, Brown, Orange And Tan Micaceous Fine To Medium Sandy Silt		617.2	N=28	
			612.2	N=23	
			607.2	N=29	
			602.2	N=38	
38.0	Firm Tan, Purple, Gray, Orange And Black Micaceous Silty Fine To*				
40.0			597.2		

BORING AND SAMPLING MEETS ASTM D-1586 *Medium Sand

CORE DRILLING MEETS ASTM D-2113

PENETRATION IS THE NUMBER OF BLOWS OF 140 LB. HAMMER
FALLING 30 IN. REQUIRED TO DRIVE 1-4 IN. I.D. SAMPLER 1 FT.

UNDISTURBED SAMPLE WATER TABLE, 24 HR.

% ROCK CORE RECOVERY WATER TABLE, 1 HR.

N - STANDARD PENETRATION LOSS OF DRILLING WATER

R.Q.D. ROCK QUALITY DESIGNATION

ROCK JOINT:

L = LOW DIP 0°-30°

M = MED. DIP 30°-60°

S = STEEP DIP 60°-90°

Page 1 of 3

TEST BORING RECORD

BORING NO. B-280

DATE DRILLED 1-15-76

JOB NO. CH 2920

LAW ENGINEERING TESTING CO.

597.2

DEPTH FT.	DESCRIPTION	CORE % & TIME SIZE MIN.	ELEV.	REMARKS	R.Q.D.
40.0	Firm Tan, Purple, Gray, Orange And Black Micaceous Silty Fine To Medium Sand		592.2	N=26	
			587.2	N=28	
			582.2	N=23	
56.0	Partially Weathered Rock That Becomes Black And Gray Silty Fine To Coarse Sand When Sampled.		577.2	N=50/4 1/2"	
62.0	Firm To Dense Tan Brown, And Gray Micaceous Silty Fine To Coarse Sand		572.2	N=36	
			567.2	N=24 No Recovery	
71.0	Partially Weathered Rock That Becomes Brown And Gray Micaceous Silty Fine To Coarse Sand When Sampled		562.2	N=50/4"	
				N=50/1" No Recovery	
76.2	Hard Medium Gray Felsic Gneiss	NX 95	557.2	Carbide Bit Refusal At 76.2 ft.	61
80.0					

BORING AND SAMPLING MEETS ASTM D-1586

CORE DRILLING MEETS ASTM D-2113

PENETRATION IS THE NUMBER OF BLOWS OF 140 LB. HAMMER
FALLING 30 IN. REQUIRED TO DRIVE 1-4 IN. I.D. SAMPLER 1 FT.

UNDISTURBED SAMPLE  WATER TABLE, 24 HR.

ROCK CORE RECOVERY  WATER TABLE, 1 HR.

N = STANDARD PENETRATION  LOSS OF DRILLING WATER

R.Q.D. ROCK QUALITY DESIGNATION

ROCK JOINT: 

L = LOW DIP 0°-30°

M = MED. DIP 30°-60°

S = STEEP DIP 60°-90°

Page 2 of 3

TEST BORING RECORD

BORING NO. B-280

DATE DRILLED 1-15-76

JOB NO. CH 2920

LAW ENGINEERING TESTING CO.

DEPTH FT.	DESCRIPTION	CORE % & TIME SIZE MIN.	557.2 ELEV.	REMARKS	R.Q.D.
80.0	Hard Medium Gray Felsic Gneiss	NX			
		100	552.2	Slight To Very Slight Weathering (76.2 to 89.8 ft.)	98
89.8	Coring Terminated At 89.8 ft. No Drilling Water Loss Groundwater At 66.1 ft But Boring Caved At 66.9 ft After 24-Hours		547.2		

BORING AND SAMPLING MEETS ASTM D-1586

CORE DRILLING MEETS ASTM D-2113

PENETRATION IS THE NUMBER OF BLOWS OF 140 LB. HAMMER
FALLING 30 IN. REQUIRED TO DRIVE 1-4 IN. I.D. SAMPLER 1 FT.

 UNDISTURBED SAMPLE  WATER TABLE, 24 HR.

 ROCK JOINT:

 ROCK CORE RECOVERY  WATER TABLE, 1 HR.

L = LOW DIP 0°-30°

N = STANDARD PENETRATION  LOSS OF DRILLING WATER

M = MED. DIP 30°-60°

R.Q.D. ROCK QUALITY DESIGNATION

S = STEEP DIP 60°-90°

Page 3 of 3

TEST BORING RECORD

BORING NO. B-280

DATE DRILLED 1-15-76

JOB NO. CH 2920

LAW ENGINEERING TESTING CO.

DEPTH FT.	DESCRIPTION	CORE % & TIME SIZE MIN. ELEV.		REMARKS	% R.Q.D.
			605.3		
0	Firm Red Brown Micaceous Silty Fine To Coarse Sand - With Rock Fragments				
			600.3	N=16	
8.0	Very Stiff Light Brown Red Micaceous Fine To Medium Sandy Silt		595.3	N=26	
13.0	Hard Red Brown Micaceous Fine Sandy Silt		590.3	N=44	
18.0	Very Stiff Red Brown Micaceous Silt		585.3	N=24	
25.0	Firm Tan Gray Micaceous Silty Fine To Coarse Sand		580.3	N=20	
30.0	Very Stiff Brown Gray Micaceous Fine Sandy Silt		575.3	N=20	
33.0	Very Stiff Brown Gray Micaceous Silt		570.3	N=28	
38.0	Very Stiff Brown Gray Micaceous Fine To Medium Sandy Silt				
40.0			565.3		

BORING AND SAMPLING MEETS ASTM D-1988

CORE DRILLING MEETS ASTM D-2113

PENETRATION IS THE NUMBER OF BLOWS OF 140 LB. HAMMER FALLING 30 IN. REQUIRED TO DRIVE 1-4 IN. I.D. SAMPLER 1 FT.

UNDISTURBED SAMPLE WATER TABLE, 24 HR.

ROCK CORE RECOVERY WATER TABLE, 1 HR.

N - STANDARD PENETRATION LOSS OF DRILLING WATER

R.Q.D. ROCK QUALITY DESIGNATION

ROCK JOINT:

L = LOW DIP 0°-30°

M = MED. DIP 30°-60°

S = STEEP DIP 60°-90°

Page 1 of 3

TEST BORING RECORD

BORING NO. B-281

DATE DRILLED 1-21-76

JOB NO. CH 2920

LAW ENGINEERING TESTING CO.

DEPTH FT.	DESCRIPTION	CORE % & TIME SIZE MIN.	ELEV.	REMARKS	R Q D
40.0	Very Stiff Brown Gray Micaceous Fine To Medium Sandy Silt		565.3	N=16	
40.0	Dense Tan Brown Gray Micaceous Silty Fine To Medium Sand		560.3	N=35	
49.2	Partially Weathered Rock That Becomes Tan Black Gray Micaceous Silty Fine To Medium Sand When Sampled		555.3	N=50/3½"	
53.0	Partially Weathered Rock		550.3	N=50/2" No Recovery	
			545.3		
			540.3	N=50/2½" No Recovery	
			535.3		
			530.3		
80.0			525.3		

BORING AND SAMPLING MEETS ASTM D-1886

CORE DRILLING MEETS ASTM D-2113

PENETRATION IS THE NUMBER OF BLOWS OF 140 LB. HAMMER
FALLING 30 IN. REQUIRED TO DRIVE 1-4 IN. I.D. SAMPLER 1 FT.

UNDISTURBED SAMPLE WATER TABLE. 24 HR.

ROCK CORE RECOVERY WATER TABLE. 1 HR.

N STANDARD PENETRATION LOSS OF DRILLING WATER

R.Q.D. ROCK QUALITY DESIGNATION

ROCK JOINT:

L = LOW DIP 0°-30°

M = MED. DIP 30°-60°

S = STEEP DIP 60°-90°

Page 2 of 3

TEST BORING RECORD

BORING NO. B-281

DATE DRILLED 1-21-76

JOB NO. CH 2920

LAW ENGINEERING TESTING CO

DEPTH FT.	DESCRIPTION	CORE SIZE MIN.	TIME MIN.	ELEV.	REMARKS	R.Q.D.
80.0	Partially Weathered Rock That Becomes Tan Black Gray Micaceous Silty Fine To Medium Sand When Sampled					
84.6	Medium Blue Gray To Light Gray Felsic Gneiss	NX 100		520.3	Carbide Bit Refusal At 84.6 ft.	
90.1	Moderately Hard To Hard Blue Gray To Light Gray Felsic Gneiss			515.3	84.6 to 90.1 ft.: Moderately Severe Weathering. Some Leaching.	91
		98		510.3	Slight Weathering (90.1 to 98.7 ft.)	87
98.7	Coring Terminated At 98.7 ft. No Water Losses Groundwater At 35.7 ft After 24 Hours			505.3		

BORING AND SAMPLING MEETS ASTM D-1586

CORE DRILLING MEETS ASTM D-2113

PENETRATION IS THE NUMBER OF BLOWS OF 140 LB. HAMMER
FALLING 30 IN. REQUIRED TO DRIVE 1-4 IN. I.D. SAMPLER 1 FT.

UNDISTURBED SAMPLE WATER TABLE, 24 HR.

ROCK CORE RECOVERY WATER TABLE, 1 HR.

STANDARD PENETRATION LOSS OF DRILLING WATER

R.Q.D. ROCK QUALITY DESIGNATION

ROCK JOINT:

L = LOW DIP 0°-30°

M = MED. DIP 30°-60°

S = STEEP DIP 60°-90°

Page 3 of 3

TEST BORING RECORD

BORING NO. B-281

DATE DRILLED 1-21-76

JOB NO. CH 2920

LAW ENGINEERING TESTING CO.

DEPTH FT.	DESCRIPTION	CORE % & TIME SIZE MIN.	597.2 ELEV.	REMARKS	R.Q.D.
0	Stiff Brown Red Micaceous Fine To Coarse Sandy Clayey Silt				
4.5	Dense Gray Tan Micaceous Silty Fine To Coarse Sand		592.2	N=13	
				N=37	
9.5	Loose Brown Gray Micaceous Very Silty Fine To Coarse Sand		587.2	N=31	
			582.2	N=9	
17.7	Partially Weathered Rock That Becomes Brown Tan Gray Micaceous Silty Fine To Coarse Sand When Sampled		577.2	N=50/6"	
			572.2	N=50/3 1/2"	
27.3	Moderately Hard To Hard Blue Gray To Light Gray Felsic Gneiss	NX 81	567.2	Carbide Bit Refusal At 27.3 ft. 100% Moderately Severe To Slight Weathering (27.3 to 29.7 ft.)	38
32.9	Hard Bluish Gray To Dark Gray Mafic Gneiss	99	562.2	Moderate To Very Slight Weathering (29.7 to 39.5 ft.) Completely Weathered Zone (35.0 ft.)	98
36.6	Hard Bluish Gray To Medium Gray Felsic Gneiss				
39.5			557.2		

BORING AND SAMPLING MEETS ASTM D-1986 *Coring Terminated At 39.5 ft.
CORE DRILLING MEETS ASTM D-2113 100% Drilling Water Loss At 29.2 ft.
PENETRATION IS THE NUMBER OF BLOWS OF 140 LB. HAMMER Caved And Wet At
FALLING 30 IN. REQUIRED TO DRIVE 1-4 IN. I.D. SAMPLER 1 FT. 17.5 ft After 24 Hours

Page 1 of 1

TEST BORING RECORD

BORING NO. B-285

DATE DRILLED 1-28-76

JOB NO. CH 2920

LAW ENGINEERING TESTING CO

UNDISTURBED SAMPLE WATER TABLE, 24 HR.

ROCK CORE RECOVERY WATER TABLE, 1 HR.

N STANDARD PENETRATION LOSS OF DRILLING WATER

R.Q.D. ROCK QUALITY DESIGNATION

ROCK JOINT:

L = LOW DIP 0-30°

M = MED. DIP 30°-60°

S = STEEP DIP 60°-90°

DEPTH FT.	DESCRIPTION	CORE % & TIME SIZE MIN.	ELEV.	REMARKS	R.Q.D.
0	Firm Orange Gray And Brown Micaceous Fine To Medium Sandy Silt				
				N=8	
				N=8	
14.0	Stiff Gray Brown And Tan Micaceous Fine To Medium Very Sandy Silt			N=15	
				N=14	
				N=12	
28.0	Very Stiff Brown And Gray Micaceous Fine To Medium Sandy Silt			N=20	
				N=38	
33.0	Hard Tan And Gray Micaceous Fine To Medium Sandy Silt				
40.0					

Page 1 of 4

TEST BORING RECORD

BORING NO. B-287
DATE DRILLED 7-22-75
JOB NO. CH 2929

LAW ENGINEERING TESTING CO

BORING AND SAMPLING MEETS ASTM D-1586
CORE DRILLING MEETS ASTM D-2113
PENETRATION IS THE NUMBER OF BLOWS OF 140 LB. HAMMER
FALLING 30 IN. REQUIRED TO DRIVE 1-4 IN. I.D. SAMPLER 1 FT.

UNDISTURBED SAMPLE WATER TABLE, 24 HR.

ROCK CORE RECOVERY WATER TABLE, 1 HR.

N - STANDARD PENETRATION LOSS OF DRILLING WATER

R.Q.D. ROCK QUALITY DESIGNATION

ROCK JOINT:

L = LOW DIP 0°-30°

M = MED. DIP 30°-60°

S = STEEP DIP 60°-90°

DEPTH FT.	DESCRIPTION	CORE % & TIME SIZE MIN.	ELEV.	REMARKS	R.Q.D.
40.0	Hard Tan And Gray Micaceous Fine To Medium Sandy Silt			N=39	
42.	Partially Weathered Rock That Becomes Brown And Gray Micaceous Silty Fine To Coarse Sand When Sampled			N=50/5"	
				N=50/3" No Recovery	
53.0	Hard Brown Olive And Tan Micaceous Silt And Fine Very Slightly Sandy Silt			N=33 No Recovery	
				61	
				N=59	
				N=46	
68.0	Partially Weathered Rock That Becomes Gray And Tan Micaceous Silty Fine To Coarse Sand When Sampled			N=50/3½"	
				N=93	
78.0	Hard Dark Gray Orange Tan And Olive Micaceous Silt				
80.0					

BORING AND SAMPLING MEETS ASTM D-1586

CORE DRILLING MEETS ASTM D-2112

PENETRATION IS THE NUMBER OF BLOWS OF 140 LB. HAMMER FALLING 30 IN. REQUIRED TO DRIVE 1-4 IN. I.D. SAMPLER 1 FT.

UNDISTURBED SAMPLE WATER TABLE, 24 HR.

30% ROCK CORE RECOVERY WATER TABLE, 1 HR.

N. STANDARD PENETRATION LOSS OF DRILLING WATER

R.Q.D. ROCK QUALITY DESIGNATION

ROCK JOINT:

L = LOW DIP 0°-30°

M = MED. DIP 30°-60°

S = STEEP DIP 60°-90°

Page 2 of 4

TEST BORING RECORD

BORING NO. B-287

DATE DRILLED 7-22-75

JOB NO. CH 2920

LAW ENGINEERING TESTING CO

DEPTH FT.	DESCRIPTION	CORE % & TIME SIZE MIN.	ELEV.	REMARKS	R.Q.D.
80.0	Hard Dark Gray Orange Tan Olive Micaceous Silt			N=51	
88.0	Partially Weathered Rock That Becomes Dark Gray And Brown Micaceous Silt When Sampled			N=75	
93.0	Wash Drilled To Refusal With No Sampling			N=50/4½"	
106.0	Hard Light Gray Felsic Gneiss	NX 43		Carbide Bit Refusal At 106.0 ft. Slight Weathering (106.0 to 110.6 ft.)	0
110.6	Moderately Hard Light Gray Felsic Gneiss	58		Soil Zone (110.6 to 111.0 ft.) Moderately Weathered (111.0 to 113.2 ft.)	0
113.2	Hard Light Gray And Light Bluish Gray Felsic Gneiss	100		Top Of Continuous Rock 113.2 ft. Total Water Loss Slightly Weathered (113.2 to 125.7 ft.)	83
120.0					

Page 3 of 4

TEST BORING RECORD

BORING NO. B-287
DATE DRILLED 7-22-75
JOB NO. CH 2920

LAW ENGINEERING TESTING CO

BORING AND SAMPLING MEETS ASTM D-1586
CORE DRILLING MEETS ASTM D-2112
PENETRATION IS THE NUMBER OF BLOWS OF 140 LB. HAMMER
FALLING 30 IN. REQUIRED TO DRIVE 1-4 IN. I.D. SAMPLER 1 FT.

UNDISTURBED SAMPLE WATER TABLE, 24 HR.

ROCK CORE RECOVERY WATER TABLE, 1 HR.

N - STANDARD PENETRATION LOSS OF DRILLING WATER

R.Q.D. ROCK QUALITY DESIGNATION

ROCK JOINT:

L = LOW DIP 0°-30°

M = MED. DIP 30°-60°

S = STEEP DIP 60°-90°

DEPTH FT.	DESCRIPTION	CORE % & TIME SIZE MIN.	579.8 ELEV.	REMARKS	R.Q.D.
0	Firm Brownish Gray Slightly Clayey Silty Fine To Medium Sand		574.8	N=12	
8.0	Firm Light Gray And Yellowish Gray Silty Fine To Medium Sand		569.8	N=17	
14.0	Partially Weathered Rock That Becomes Brownish Gray Silty Fine To Medium Sand When Sampled		564.8	N=50/4"	
17.5	Moderately Hard To Medium Very Light Gray Felsic Gneiss	NX 67	559.8	Carbide Bit Refusal At 17.5 ft. 17.5 to 47.2 ft.: Moderate And Slight Weathering. Very Close To Close Joints, Most Stained Black - Mostly Medium To Steep Dip. Very Close Healed Joints - Low To Steep Dip.	26
		15	554.8	Soft Drilling Zone (18.5 to 19.2 ft.)	8
		66	549.8	Soft Drilling Zone - Core Loss: 20.9 to 25.3 ft. 29.0 to 29.8 ft.	28
		92	544.8	Soft Olive Gray Mafic Gneiss (25.3 to 25.8 ft.)	36
		100		Badly Broken Rock (30.5 to 31.5 ft.)	
		97	539.8	Soft, Severely Weathered Zone (33.3 to 33.6 ft.)	35
40.0					76

BORING AND SAMPLING MEETS ASTM D-1586
CORE DRILLING MEETS ASTM D-2113
PENETRATION IS THE NUMBER OF BLOWS OF 140 LB. HAMMER
FALLING 30 IN. REQUIRED TO DRIVE 1-4 IN. I.D. SAMPLER 1 FT.

UNDISTURBED SAMPLE WATER TABLE, 24 HR.

ROCK CORE RECOVERY WATER TABLE, 1 HR.

STANDARD PENETRATION LOSS OF DRILLING WATER

R.Q.D. ROCK QUALITY DESIGNATION

ROCK JOINT:

L = LOW DIP 0°-30°

M = MED. DIP 30°-60°

S = STEEP DIP 60°-90°

Page 1 of 2

TEST BORING RECORD

BORING NO. B-289
DATE DRILLED 6-27-75
JOB NO. CH 2920

LAW ENGINEERING TESTING CO

Appendix 2BB, Revision 1

DEPTH FT.	DESCRIPTION	CORE SIZE	TIME MIN.	ELEV.	REMARKS	% R.Q.D.
0	Very Stiff Tan And Gray Fine To Medium Sandy Silty Clay			579.3		
				574.3	N=16	
				569.3		
10.2	Firm Dark Brown Very Micaceous Silt			564.3	N=7	
15.7	Partially Weathered Rock That Becomes Gray Slightly Micaceous Slightly Silty Fine To Coarse Sand When Sampled			559.3	N=50/3"	
20.4	Moderately Hard To Hard Light Gray	NX 25			N=50/3" No Recovery Carbide Bit Refusal At 20.4 ft.	
24.0	Hard Medium Light Gray	100		554.3	20.4 to 24.8 ft.: Moderate To Slight Weathering Medium Very Close To Close Joints	.4
		100		549.3	24.8 to 34.6 ft.: Slight Weathering Xenolith At 29.2 ft.	2.7
				544.3		100
34.8	Coring Terminated At 34.8 ft. Complete Water Loss At 21.0 ft.					

BORING AND SAMPLING MEETS ASTM D-1586
CORE DRILLING MEETS ASTM D-2113
PENETRATION IS THE NUMBER OF BLOWS OF 140 LB. HAMMER
FALLING 30 IN. REQUIRED TO DRIVE 1-4 IN. I.D. SAMPLER 1 FT.

Page 1 of 1

TEST BORING RECORD

BORING NO. B-290
DATE DRILLED 6-30-75
JOB NO. CH 2920

LAW ENGINEERING TESTING CO

UNDISTURBED SAMPLE WATER TABLE, 24 HR.
ROCK CORE RECOVERY WATER TABLE, 1 HR.
N - STANDARD PENETRATION LOSS OF DRILLING WATER
R.Q.D. ROCK QUALITY DESIGNATION

ROCK JOINT:
L = LOW DIP 0°-30°
M = MED. DIP 30°-60°
S = STEEP DIP 60°-90°

DEPTH FT.	DESCRIPTION	CORE % & TIME SIZE MIN.	ELEV.	REMARKS	% R.Q.D.
0	Very Stiff Reddish Brown Slightly Sandy Clayey Silt		607.5		
			602.5	N=16	
7.0	Stiff To Very Stiff Light Gray Light Brown And Reddish Orange Fine To Medium Very Sandy Silt		597.5	N=9	
			592.5	N=13	
			587.5	N=19	
			582.5		
26.5	Partially Weathered Rock That Becomes Light Gray And Brown Very Silty Fine *			N=50/6"	
28.5	Dense Light Gray And Brown Silty Fine To Medium Sand		577.5	N=42	
33.0	Partially Weathered Rock		572.5	N=50/0"	
35.7	Moderately Hard To Hard Very Light Gray Felsic Gneiss	NX 100		Carbide Bit Refusal At 35.7 ft. 35.7 to 47.9 ft.: Slight To Very Slight Weathering Very Close Healed Joints - Low To Steep Dip.	80
40.0			567.5		

BORING AND SAMPLING MEETS ASTM D-1586 *To Coarse Sand When Sampled

Page 1 of 2

CORE DRILLING MEETS ASTM D-2113

PENETRATION IS THE NUMBER OF BLOWS OF 140 LB. HAMMER
FALLING 30 IN. REQUIRED TO DRIVE 1-4 IN. I.D. SAMPLER 1 FT.

TEST BORING RECORD

UNDISTURBED SAMPLE WATER TABLE, 24 HR.

ROCK JOINT:

% ROCK CORE RECOVERY WATER TABLE, 1 HR.

L = LOW DIP 0°-30°

N - STANDARD PENETRATION LOSS OF DRILLING WATER

M = MED. DIP 30°-60°

R.Q.D. ROCK QUALITY DESIGNATION

Page 256 of 298

S = STEEP DIP 60°-90°

BORING NO. B-291
DATE DRILLED 6-25-75

JOB NO. CH 2920

LAW ENGINEERING TESTING CO.

Appendix 2BB, Revision 1

[illegible]

Appendix 2BB, Revision 1

DEPTH FT.	DESCRIPTION	CORE % & TIME SIZE MIN.	ELEV.	REMARKS	% R.Q.D.
0	Stiff Reddish Brown Micaceous Clayey Silt		597.4		
			592.4	N=13	
9.0	Stiff Light Gray And Tan Slightly Clayey Fine To Medium Sandy Silt With Thin Layers Of Micaceous Clayey Silt		587.4	N=10	
13.0	Firm To Dense Light Gray To Tan Silty Fine To Medium Sand		582.4		
			577.4	N=16 No Recovery	
			572.4	N=37	
			567.4	N=37	
30.5	Partially Weathered Rock That Becomes Light Gray And Tan Silty Fine To *			N=50/3"	
32.6	Hard To Very Hard Bluish White Felsic Gneiss Medium Sand	NX 100	562.4	Carbide Bit Refusal And Probable Top Of Continuous Rock At 32.6 ft. 32.6 to 44.9 ft.: Very Slight Weathering To Fresh Close And Very Close Chlorite Healed Joints - Mostly Steep Dip Scattered Xenoliths Of Mafic Gneiss Up To 1 Inch Diameter.	100
		100	557.4		100
40.0					

BORING AND SAMPLING MEETS ASTM D-1586 * Medium Sand When Sampled
 CORE DRILLING MEETS ASTM D-2113
 PENETRATION IS THE NUMBER OF BLOWS OF 140 LB. HAMMER
 FALLING 30 IN. REQUIRED TO DRIVE 1-4 IN. I.D. SAMPLER 1 FT.

UNDISTURBED SAMPLE WATER TABLE, 24 HR.

30% ROCK CORE RECOVERY WATER TABLE, 1 HR.

N - STANDARD PENETRATION LOSS OF DRILLING WATER

R.Q.D. ROCK QUALITY DESIGNATION

ROCK JOINT:

L = LOW DIP 0°-30°

M = MED. DIP 30°-60°

S = STEEP DIP 60°-90°

Page 1 of 2

TEST BORING RECORD

BORING NO. B-292

DATE DRILLED 6-26-75

JOB NO. CH 2920

LAW ENGINEERING TESTING CO.

DEPTH FT.	DESCRIPTION	CORE % & TIME SIZE MIN.	ELEV.	REMARKS	% R.Q.D.
40.0	Hard To Very Hard Bluish White Felsic Gneiss	100	557.4	Mafic Gneiss (34.8 to 35.0 ft.)	100
44.9	Coring Terminated At 44.9 ft. Stabilized Groundwater At 20.0 ft. No Drilling Water Loss Stabilized Groundwater At 20.0 ft. Stabilized Groundwater At 20.0 ft.		552.4		

BORING AND SAMPLING MEETS ASTM D-1586

CORE DRILLING MEETS ASTM D-2113

PENETRATION IS THE NUMBER OF BLOWS OF 140 LB. HAMMER
FALLING 30 IN. REQUIRED TO DRIVE 1-4 IN. I.D. SAMPLER 1 FT.

UNDISTURBED SAMPLE WATER TABLE, 24 HR.

ROCK CORE RECOVERY WATER TABLE, 1 HR.

STANDARD PENETRATION LOSS OF DRILLING WATER

R.Q.D. ROCK QUALITY DESIGNATION

ROCK JOINT:

L = LOW DIP 0°-30°

M = MED. DIP 30°-60°

S = STEEP DIP 60°-90°

Page 2 of 2

TEST BORING RECORD

BORING NO. B-292

DATE DRILLED 6-26-75

JOB NO. CH 2920

LAW ENGINEERING TESTING CO.

Appendix 2BB, Revision 1

DEPTH FT.	DESCRIPTION	CORE NO. & TIME SIZE MIN.	ELEV.	REMARKS	R.Q.D.
0			611.4		
	Stiff Brown Purple Micaceous Fine To Medium Sandy Silt		606.4	N=13	
8.0	Stiff To Very Stiff Purple Brown Micaceous Fine Sandy Silt		601.4	N=16	
			596.4	N=13	
			591.4	N=13	
23.0	Stiff Green Tan Micaceous Fine Sandy Silt		586.4	N=12	
27.0	Stiff Green Tan Micaceous Fine To Medium Sandy Silt		581.4	N=13	
33.0	Stiff Green Tan Micaceous Fine Sandy Silt		576.4	N=14	
38.0	Very Stiff Gray Tan Micaceous Fine To Medium Sandy Silt		571.4	N=17	
40.0					

BORING AND SAMPLING MEETS ASTM D-1586
 CORE DRILLING MEETS ASTM D-2113
 PENETRATION IS THE NUMBER OF BLOWS OF 140 LB. HAMMER
 FALLING 30 IN. REQUIRED TO DRIVE 1-3 IN. I.D. SAMPLER 1 FT.

UNDISTURBED SAMPLE WATER TABLE. 24 HR.

ROCK CORE RECOVERY WATER TABLE. 1 HR.

STANDARD PENETRATION LOSS OF DRILLING WATER

R.Q.D. ROCK QUALITY DESIGNATION

ROCK JOINT:

L = LOW DIP 0°-30°

M = MED. DIP 30°-60°

S = STEEP DIP 60°-90°

Page 1 of 3

TEST BORING RECORD

BORING NO. B-293

DATE DRILLED 7-19-73

JOB NO. CH 2920

LAW ENGINEERING TESTING CO.

DEPTH FT.	DESCRIPTION	CORE S. & TIME SIZE MIN.	ELEV.	REMARKS	R.Q.D.
40.0	Very Stiff Gray Tan Micaceous Fine To Medium Sandy Silt		571.4		
43.0	Very Stiff Tan Micaceous Fine To Medium Sandy Silt		566.4	N=24	
48.0	Very Stiff Gray Brown Micaceous Fine To Medium Sandy Silt		561.4	N=18	
53.0	Dense Gray Brown Micaceous Very Silty Fine To Coarse Sand		556.4	N=44	
58.0	Dense Gray Tan Micaceous Silty Fine To Coarse Sand		551.4	N=33	
62.0	Partially Weathered Rock That Becomes Tan Gray Micaceous Fine To Coarse Sand When Sampled		546.4	N=50/4½"	
			541.4	N=50/1½"	
71.0	Partially Weathered Rock That Becomes Brown Tan Micaceous Fine To Medium Sandy Silt When Sampled		536.4	N=50/5"	
76.2	Medium To Hard Light Gray Felsic Gneiss	NX 86		Carbide Bit Refusal At 76.2 ft. Severe To Slight Weathering	0
80.0			531.4		

BORING AND SAMPLING MEETS ASTM D-1586

CORE DRILLING MEETS ASTM D-2113

PENETRATION IS THE NUMBER OF BLOWS OF 140 LB. HAMMER FALLING 30 IN. REQUIRED TO DRIVE 1-4 IN. I.D. SAMPLER 1 FT.

UNDISTURBED SAMPLE WATER TABLE. 24 HR.

ROCK CORE RECOVERY WATER TABLE. 1 HR.

STANDARD PENETRATION LOSS OF DRILLING WATER

R.Q.D. ROCK QUALITY DESIGNATION

ROCK JOINT:

L = LOW DIP 0°-30°

M = MED. DIP 30°-60°

S = STEEP DIP 60°-90°

Page 2 of 3

TEST BORING RECORD

BORING NO. B-293

DATE DRILLED 7-19-76

JOB NO. CH 2920

LAW ENGINEERING TESTING CO.

Appendix 2BB, Revision 1

606.9

DEPTH FT.	DESCRIPTION	CORE % & TIME SIZE MIN.	ELEV.	REMARKS	R.Q.D.
0	Soft Orange Tan Slightly Micaceous Slightly Clayey Fine To Coarse Sandy Silt With Rock Fragments (Quartz) And Organic Matter			N=4	
5.0	Stiff Pink Tan Micaceous Fine Sandy Silt		601.9	N=10	
7.0	Firm Gray Tan Pink To Gray Tan Micaceous Very Silty Fine To Coarse Sand		596.9	N=13	
				N=14	
			591.9	N=18	
			586.9	N=15	
			581.9	N=13	
			576.9	N=13	
			571.9	N=9	
40.0			566.9		

Page 1 of 2

BORING AND SAMPLING MEETS ASTM D-1586

CORE DRILLING MEETS ASTM D-2113

PENETRATION IS THE NUMBER OF BLOWS OF 140 LB. HAMMER

FALLING 30 IN. REQUIRED TO DRIVE 1-4 IN. I.D. SAMPLER 1 FT.

UNDISTURBED SAMPLE ~~WATER~~ WATER TABLE, 24 HR.ROCK CORE RECOVERY ~~WATER~~ WATER TABLE, 1 HR.N = STANDARD PENETRATION ~~LOSS~~ LOSS OF DRILLING WATER

R.Q.D. ROCK QUALITY DESIGNATION

ROCK JOINT:

L = LOW DIP 0°-30°

M = MED. DIP 30°-60°

S = STEEP DIP 60°-90°

TEST BORING RECORD

B-294

BORING NO. B-294DATE DRILLED 2-23-76JOB NO. CH 2920

LAW ENGINEERING TESTING CO.

DEPTH FT.	DESCRIPTION	CORE % & TIME SIZE MIN.	ELEV.	REMARKS	% R.Q.D.
40.0	Firm Gray Tan Pink To Gray Tan Micaceous Very Silty Fine To Coarse Sand		566.9	N=13	
			561.9		
				N=37 Blow Count Magnified By Weathered Rock Fragments	
			556.9		
				N=15	
			551.9		
				N=24	
58.0	Very Dense Gray Tan Silty Micaceous Fine To Coarse Sand		546.9	N=56	
62.0	Partially Weathered Rock That Becomes Gray Tan Silty Micaceous Fine To Coarse Sand When Sampled		541.9	N=50/1/2"	
65.7	Hard To Very Hard Medium Light Gray Felsic Gneiss	NX 88 50		Carbide Bit Refusal At 65.7 ft. Very Slight Weathering (65.7 to 68.0 ft.) 1/4 Inch Quartz Zone - Steeply Dipping	59 0
		100%	536.9	Fresh (68.0 to 74.5 ft)	100
72.0	Very Hard Medium Dark Gray And Dark Green Gray Mafic Gneiss (Amphibolite)		531.9		
74.5	Coring Terminated At 74.5 ft. Boring Caved At 23.0 ft After 24 Hours				

BORING AND SAMPLING MEETS ASTM D-1586 *Actual Run To 77.9 ft - Core Left In Hole From 74.5 to 77.9 ft.
 CORE DRILLING MEETS ASTM D-2113
 PENETRATION IS THE NUMBER OF BLOWS OF 140 LB. HAMMER
 FALLING 30 IN. REQUIRED TO DRIVE 1-4 IN. I.D. SAMPLER 1 FT.

TEST BORING RECORD

UNDISTURBED SAMPLE WATER TABLE. 24 HR.

ROCK CORE RECOVERY WATER TABLE. 1 HR.

N - STANDARD PENETRATION LOSS OF DRILLING WATER

R.Q.D. ROCK QUALITY DESIGNATION

ROCK JOINT:

L = LOW DIP 0°-30°

M = MED. DIP 30°-60°

S = STEEP DIP 60°-90°

BORING NO. B-294

DATE DRILLED 2-23-76

JOB NO. CH 2920

LAW ENGINEERING TESTING CO.

DEPTH FT.	DESCRIPTION	CORE % & TIME SIZE MIN.	ELEV.	REMARKS	R.Q.D.
0	Firm Tan Orange Micaceous Clayey Very Silty Fine To Coarse Sand		601.6		
4.0	Firm To Loose Pink Orange Tan To Gray Tan Micaceous Very Silty Fine To Coarse Sand		596.6	N=16	
				N=11	
				N=12	
			591.6	N=12	
				N=11	
				N=10	
			586.6	N=10	
				N=9	
			581.6	N=25	
34.0	Firm To Gray Tan Micaceous Very Silty Fine To Coarse Sand		576.6		
			571.6		
39.0	Partially Weathered Rock That Becomes*		566.6		
40.0			561.6		

BORING AND SAMPLING MEETS ASTM D-1888

CORE DRILLING MEETS ASTM D-2113

PENETRATION IS THE NUMBER OF BLOWS OF 140 LB. HAMMER
FALLING 30 IN. REQUIRED TO DRIVE 1-4 IN. I.D. SAMPLER 1 FT.

UNDISTURBED SAMPLE WATER TABLE, 24 HR.

ROCK CORE RECOVERY WATER TABLE, 1 HR.

STANDARD PENETRATION LOSS OF DRILLING WATER

R.Q.D. ROCK QUALITY DESIGNATION

*Gray Tan Micaceous Slightly Silty
Fine To Coarse Sand When Sampled

ROCK JOINT:

L = LOW DIP 0°-30°

M = MED. DIP 30°-60°

S = STEEP DIP 60°-90°

Page 1 of 2

TEST BORING RECORD

BORING NO. B-295

DATE DRILLED 2-24-76

JOB NO. CH 2920

LAW ENGINEERING TESTING CO.

DEPTH FT.	DESCRIPTION	CORE % & TIME SIZE MIN.	561.6 ELEV.	REMARKS	% R.Q.D.
40.0	Partially Weathered Rock That Becomes Gray Tan Micaceous Slightly Silty Fine To Coarse Sand When Sampled			N=50/5"	
			556.6	N=50/4"	
48.9	Hard To Very Hard Medium Light Gray Felsic Gneiss	100	551.6	Carbide Bit Refusal At 48.9 ft. Fresh With Moderately Weathered Zones (48.9 to 52.5 ft.)	72
			546.6	Fresh (52.5 to 59.6 ft.)	
		82*			
59.6	Coring Terminated At 59.6 ft. No Drilling Water Loss Boring Caved To 21.6 ft After 24 Hours		541.6		78*

BORING AND SAMPLING MEETS ASTM D-1886

CORE DRILLING MEETS ASTM D-2113

PENETRATION IS THE NUMBER OF BLOWS OF 140 LB. HAMMER

FALLING 30 IN. REQUIRED TO DRIVE 1-4 IN. I.D. SAMPLER 1 FT.

*Core Left In Hole From About 58.7 to 59.6 ft - 100% Rec.
And 95% RQD From 54.6 to 58.7 ft.

Page 2 of 2

TEST BORING RECORD

B-295

BORING NO. B-295

DATE DRILLED 2-24-76

JOB NO. CH 2920

LAW ENGINEERING TESTING CO.

 UNDISTURBED SAMPLE  WATER TABLE. 24 HR.

 ROCK CORE RECOVERY  WATER TABLE. 1 HR.

N = STANDARD PENETRATION  LOSS OF DRILLING WATER

R.Q.D. ROCK QUALITY DESIGNATION

◀ ROCK JOINT:

L = LOW DIP 0°-30°

M = MED. DIP 30°-60°

S = STEEP DIP 60°-90°

DEPTH FT.	DESCRIPTION	CORE % & TIME SIZE MIN.	589.5 ELEV.	REMARKS	R.Q.D.
0	Firm Red Brown And Red Tan Micaceous Clayey Very Silty Fine To Coarse Sand With Quartz Fragments			N=15	
			584.5	N=23	
				N=17	
			579.5	N=15	
14.0	Loose Gray Tan Micaceous Very Silty Fine To Coarse Sand		574.5	N=7	
				N=9	
			569.5	N=10	
			564.5		
28.0	Firm To Dense Gray Tan Micaceous Silty Fine To Coarse Sand		559.5	N=16	
				N=23	
			554.5		
40.0			549.5	Weathered Quartz Seam At 40.0ft	

BORING AND SAMPLING MEETS ASTM D-1586

CORE DRILLING MEETS ASTM D-2113

PENETRATION IS THE NUMBER OF BLOWS OF 140 LB. HAMMER
FALLING 30 IN. REQUIRED TO DRIVE 1-4 IN. I.D. SAMPLER 1 FT.

[] UNDISTURBED SAMPLE WATER TABLE, 24 HR.

[30] ROCK CORE RECOVERY WATER TABLE, 1 HR.

N - STANDARD PENETRATION LOSS OF DRILLING WATER

R.Q.D. ROCK QUALITY DESIGNATION

◀ ROCK JOINT:

L = LOW DIP 0°-30°

M = MED. DIP 30°-60°

S = STEEP DIP 60°-90°

Page 1 of 2

TEST BORING RECORD

BORING NO. B-296

DATE DRILLED 2-25-76

JOB NO. CH 2020

LAW ENGINEERING TESTING CO.

DEPTH FT.	DESCRIPTION	CORE % & TIME SIZE MIN.	549.5 ELEV.	REMARKS	% R.Q.D.
40.0	Firm To Dense Gray Tan Micaceous Silty Fine To Coarse Sand			N=47	
			544.5	N=45	
47.5	Partially Weathered Rock That Becomes Gray Tan Micaceous Silty Fine To Coarse Sand When Sampled		539.5	N=50/4½"	
51.5	Hard Medium Light Tan Gray Felsic Gneiss	NX 100	534.5	Carbide Bit Refusal At 51.5 ft. Very Slight Weathering With Moderately Severely Weathered Zones (51.5 to 60.6 ft.)	56
		98		◀ Slight	25
60.6	Hard To Very Hard Medium Light Gray Felsic Gneiss	100	529.5	Fresh (60.6 to 69.8 ft.)	
			524.5		99
			519.5		
69.8	Coring Terminated At 69.8 ft. Drilling Water Loss Boring Caved At 14.8 ft After 24 Hours				

BORING AND SAMPLING MEETS ASTM D-1586

CORE DRILLING MEETS ASTM D-5113

PENETRATION IS THE NUMBER OF BLOWS OF 140 LB. HAMMER
FALLING 30 IN. REQUIRED TO DRIVE 1-4 IN. I.D. SAMPLER 1 FT.

 UNDISTURBED SAMPLE  WATER TABLE, 24 HR.

 ROCK CORE RECOVERY  WATER TABLE, 1 HR.

N = STANDARD PENETRATION  LOSS OF DRILLING WATER

R.Q.D. ROCK QUALITY DESIGNATION

◀ ROCK JOINT:

L = LOW DIP 0°-30°

M = MOD. DIP 30°-60°

S = STEEP DIP 60°-90°

Page 2 of 2

TEST BORING RECORD

BORING NO. B-296

DATE DRILLED 2-25-76

JOB NO. CH 2920

LAW ENGINEERING TESTING CO.



589.8

DEPTH FT.	DESCRIPTION	CORE % & TIME SIZE MIN.	ELEV.	REMARKS	% R.Q.D.
0	Firm Red Brown Micaceous Clayey Very Silty Fine To Coarse Sand				
4.0				N=26	
	Firm To Loose Tan Orange To Tan Pink Micaceous Very Silty Fine To Coarse Sand		584.8	N=13	
				N=11	
			579.8	N=7	
			574.8	N=7	
			569.8	N=8	
0	Stiff Olive Brown Micaceous Fine Sandy Silt		564.8	N=9	
			559.8	N=13	
35.0	Stiff Tan Micaceous Fine To Medium Sandy Silt		554.8	N=14	
37.0	Firm Brown Gray To Tan Gray Micaceous Very Silty Fine To Coarse Sand		549.8	N=15	

BORING AND SAMPLING MEETS ASTM D-1586

CORE DRILLING MEETS ASTM D-2113

PENETRATION IS THE NUMBER OF BLOWS OF 140 LB. HAMMER
FALLING 30 IN. REQUIRED TO DRIVE 1-4 IN. I.D. SAMPLER 1 FT.

 UNDISTURBED SAMPLE  WATER TABLE. 24 HR.

 % ROCK CORE RECOVERY  WATER TABLE. 1 HR.
N = STANDARD PENETRATION  LOSS OF DRILLING WATER

R.Q.D. ROCK QUALITY DESIGNATION

 ROCK JOINT:

L = LOW DIP 0°-30°

M = MED. DIP 30°-60°

S = STEEP DIP 60°-90°

Page 1 of 3

TEST BORING RECORD

BORING NO. B-297DATE DRILLED 2-26-76JOB NO. CH 2920

LAW ENGINEERING TESTING CO.

DEPTH FT.	DESCRIPTION	CORE % & TIME SIZE MIN.	549.8 ELEV.	REMARKS	% R.Q.D.
40.0	Firm Brown Gray To Tan Gray Micaceous Very Silty Fine To Coarse Sand			N=17	
			544.8	N=17 Quartz Seam At 45 ft.	
			539.8	N=18	
52.5	Very Dense Gray Tan Micaceous Very Silty Fine To Coarse Sand		534.8	N=68	
58.0	Very Stiff To Hard Tan Micaceous Fine Sandy Silt		529.8	N=20	
			524.8	N=74 Hard Layer 64.0 to 66.0 ft.	
			519.8	N=18	
72.0	Very Dense Olive Tan Micaceous Very Silty Fine To Coarse Sand		514.8	N=65	
79.0	Partially Weathered Rock That *		509.8	N=50/5"	
80.0					

BORING AND SAMPLING MEETS ASTM D-1586

CORE DRILLING MEETS ASTM D-8113

PENETRATION IS THE NUMBER OF BLOWS OF 140 LB. HAMMER

FALLING 30 IN. REQUIRED TO DRIVE 1-4 IN. I.D. SAMPLER 1 FT.

UNDISTURBED SAMPLE WATER TABLE. 24 HR.

ROCK CORE RECOVERY WATER TABLE. 1 HR.

N - STANDARD PENETRATION LOSS OF DRILLING WATER

R.Q.D. ROCK QUALITY DESIGNATION

*Becomes Olive Tan Micaceous Very Silty

Fine To Coarse Sand When Sampled

ROCK JOINT:

L = LOW DIP 0°-30°

M = MED. DIP 30°-60°

S = STEEP DIP 60°-90°

Page 2 of 3

TEST BORING RECORD

BORING NO. B-297

DATE DRILLED 2-26-76

JOB NO. CH 2920

LAW ENGINEERING TESTING CO.

509.8

DEPTH FT.	DESCRIPTION	CORE % & TIME SIZE MIN.	ELEV.	REMARKS	R.Q.D.
80.0	Partially Weathered Rock That Becomes Olive Tan Micaceous Very Silty Fine To Coarse Sand When Sampled		504.8	N=50/4"	
90.0	Hard To Very Hard Medium Dark Gray Mafic Gneiss	100	499.8	N=50/1" No Recovery Carbide Bit Refusal At 90.0 ft. Slight Weathering (90.0 to 91.8 ft.)	53
		100	494.8	Fresh (91.8 to 103.0 ft.)	
			489.8	Quartz Seam At 92.9 ft.	100
3.0	Coring Terminated At 103.0 ft. No Drilling Water Loss Boring Caved And Dry To 17.6 ft After 24 Hours		484.8		

BORING AND SAMPLING MEETS ASTM D-1586

CORE DRILLING MEETS ASTM D-5113

PENETRATION IS THE NUMBER OF BLOWS OF 140 LB. HAMMER
FALLING 30 IN. REQUIRED TO DRIVE 1-4 IN. I.D. SAMPLER 1 FT.

UNDISTURBED SAMPLE WATER TABLE, 24 HR.

ROCK CORE RECOVERY WATER TABLE, 1 HR.

STANDARD PENETRATION LOSS OF DRILLING WATER

R.Q.D. ROCK QUALITY DESIGNATION

ROCK JOINT:

L = LOW DIP 0°-30°

M = MED. DIP 30°-60°

S = STEEP DIP 60°-90°

Page 3 of 3

TEST BORING RECORD

BORING NO. B-297

DATE DRILLED 2-26-76

JOB NO. CH 2920

LAW ENGINEERING TESTING CO.

DEPTH FT.	DESCRIPTION	CORE % & TIME SIZE MIN.	ELEV.	REMARKS	% R.Q.D.
0	Wash Drilled To 69.4 ft.		676.3		
			671.3		
			626.3		
			621.3		
			616.3		
			611.3		
69.4	Boring Terminated At 69.4 ft. Caved And Dry At 62.4 ft After 24 Hours		606.3	Carbide Bit Refusal At 69.4 ft.	

BORING AND SAMPLING MEETS ASTM D-1586

CORE DRILLING MEETS ASTM D-2113

PENETRATION IS THE NUMBER OF BLOWS OF 140 LB. HAMMER
FALLING 30 IN. REQUIRED TO DRIVE 1-4 IN. I.D. SAMPLER 1 FT.

UNDISTURBED SAMPLE WATER TABLE, 24 HR.

% ROCK CORE RECOVERY WATER TABLE, 1 HR.

STANDARD PENETRATION LOSS OF DRILLING WATER

R.Q.D. ROCK QUALITY DESIGNATION

ROCK JOINT:

L = LOW DIP 0°-30°

M = MED. DIP 30°-60°

S = STEEP DIP 60°-90°

Page 272 of 298

Page 1 of 1

TEST BORING RECORD

BORING NO. B-343

DATE DRILLED 7-13-76

JOB NO. CH 2920

LAW ENGINEERING TESTING CO.
Appendix 2BB, Revision 1

0

[illegible]

BORING AND SAMPLING MEETS ASTM D-1506

CORE DRILLING MEETS ASTM D-2113

PENETRATION IS THE NUMBER OF BLOWS OF 140 LB. HAMMER FALLING 30 IN. REQUIRED TO DRIVE 1-4 IN. I.D. SAMPLER 1 FT.

UNDISTURBED SAMPLE WATER TABLE, 24 HR.

50 % ROCK CORE RECOVERY  WATER TABLE, 1 HR.

N - STANDARD PENETRATION ◀ LOSS OF DRILLING WATER

R.Q.D. ROCK QUALITY DESIGNATION

4 ROCK JOINT:

L = LOW DIP 0-30°

M = MED. DIP 30°-60°

S = STEEP DIP 60°-90°

Page 1 of 1

TEST BORING RECORD

BORING NO. B-344

DATE DRILLED 7-13-76

JOB NO. CH 2920

LAW ENGINEERING TESTING CO.

Appendix 2BB, Revision 1

DEPTH FT.	DESCRIPTION	CORK % & TIME SIZE MIN.		ELEV.	REMARKS	R.Q.D.
0	Very Stiff Red Brown Micaceous Fine To Medium Sandy Clayey Silt			589.6	N=18	
4.0	Stiff To Very Stiff Tan Pink Gray Micaceous Fine And Fine To Coarse Sandy Silt			584.6	N=17	
				579.6	N=15	
				574.6	N=11	
					N=13	
				569.6	N=13	
					N=11	
				564.6	N=11	
					N=15	
				559.6		
					N=17	
				554.6		
					N=11	
40.0				549.6	N=11	

BORING AND SAMPLING MEETS ASTM D-1586

CORE DRILLING MEETS ASTM D-2113

PENETRATION IS THE NUMBER OF BLOWS OF 140 LB. HAMMER
FALLING 30 IN. REQUIRED TO DRIVE 1-4 IN. I.D. SAMPLER 1 FT.

UNDISTURBED SAMPLE WATER TABLE, 24 HR.

ROCK CORE RECOVERY WATER TABLE, 1 HR.

STANDARD PENETRATION LOSS OF DRILLING WATER

R.Q.D. ROCK QUALITY DESIGNATION

ROCK JOINT:

L = LOW DIP 0°-30°

M = MED. DIP 30°-60°

S = STEEP DIP 60°-90°

Page 1 of 2

TEST BORING RECORD

BORING NO. B-505

DATE DRILLED 6-29-77

JOB NO. CH 2920

LAW ENGINEERING TESTING CO.
Appendix 2BB, Revision 1

DEPTH FT.	DESCRIPTION	CORE % & TIME SIZE MIN.	590.7 ELEV.	REMARKS	% R.Q.D.
0	Firm Brown Micaceous Fine To Coarse Sandy Silt			N=6	
4.0	Firm Gray Brown Micaceous Very Silty Fine To Medium Sand		585.7	N=12	
7.0	Very Stiff To Hard Tan Gray Fine To Medium Sandy Silt		580.7	N=16	
				N=17	
			575.7		
				N=35	
			570.7		
				N=26	
25.0	Partially Weathered Rock That Becomes Brown Gray Micaceous Silty Fine To Medium Sand When Sampled		565.7	N=50/3"	
			560.7	N=50/5"	
35.3	Boring Terminated At 35.3 ft. No Groundwater Encountered		555.7	N=50/3"	

BORING AND SAMPLING MEETS ASTM D-1586

CORE DRILLING MEETS ASTM D-2113

PENETRATION IS THE NUMBER OF BLOWS OF 140 LB. HAMMER

FALLING 30 IN. REQUIRED TO DRIVE 1-4 IN. I.D. SAMPLER 1 FT.

Page 1 of 1

TEST BORING RECORD

BORING NO. B-506

DATE DRILLED 6-30-77

JOB NO. CH 2920

LAW ENGINEERING TESTING CO.

Appendix 2BB, Revision 1

☐ UNDISTURBED SAMPLE ☐ WATER TABLE, 24 HR.

☒ % ROCK CORE RECOVERY ☐ WATER TABLE, 1 HR.

N - STANDARD PENETRATION ☐ LOSS OF DRILLING WATER

R.Q.D. ROCK QUALITY DESIGNATION

◀ ROCK JOINT:

L = LOW DIP 0°-30°

M = MED. DIP 30°-60°

S = STEEP DIP 60°-90°

DEPTH FT.	DESCRIPTION	CORE % & TIME SIZE MIN.	ELEV.	REMARKS	% R.Q.D.
0	Stiff Tan Brown Gray Micaceous Fine To Medium Sandy Silt		592.4		
			587.4		
				N=14	
				N=13	
			582.4		
				N=12	
			577.4		
				N=15	
19.0	Very Stiff To Hard Gray Micaceous Fine To Medium Sandy Silt		572.4		
				N=24	
			567.4		
				N=42	
29.0	Dense Tan Brown Micaceous Silty Fine To Coarse Sand		562.4		
				N=44	
34.0	Partially Weathered Rock That Becomes Tan Brown Micaceous Silty Fine To Coarse Sand When Sampled		557.4		
				N=50/5"	
37.0	Boring Terminated At 37.0 ft. No Groundwater Encountered			N=50/0 Auger Refusal At 37.0 ft.	
			552.4		

BORING AND SAMPLING MEETS ASTM D-1586

CORE DRILLING MEETS ASTM D-2113

PENETRATION IS THE NUMBER OF BLOWS OF 140 LB. HAMMER FALLING 30 IN. REQUIRED TO DRIVE 1-4 IN. I.D. SAMPLER 1 FT.

UNDISTURBED SAMPLE WATER TABLE, 24 HR.

% ROCK CORE RECOVERY WATER TABLE, 1 HR.

N - STANDARD PENETRATION LOSS OF DRILLING WATER

R.Q.D. ROCK QUALITY DESIGNATION

ROCK JOINT:

L = LOW DIP 0°-30°

M = MED. DIP 30°-60°

S = STEEP DIP 60°-90°

Page 1 of 1

TEST BORING RECORD

BORING NO. B-507

DATE DRILLED 6-30-77

JOB NO. CH 2920

LAW ENGINEERING TESTING CO.

Appendix 2BB, Revision 1

590.6

DEPTH FT.	DESCRIPTION	CORE % & TIME SIZE MIN.	ELEV.	REMARKS	% R.Q.D.
0	Stiff To Very Stiff Tan Gray Micaceous Fine To Medium Sandy Silt				
			585.6	N=17	
			580.6	N=12	
				N=15	
			575.6	N=20	
			570.6	N=19	
			565.6	N=20	
30.0	Partially Weathered Rock That Becomes Gray Tan Micaceous Silty Fine To Medium Sand When Sampled		560.6	N=50/4"	
34.0	Partially Weathered Rock That *		555.6	N=50/1"	
35.1	Boring Terminated At 35.1 ft. No Groundwater Encountered				

BORING AND SAMPLING MEETS ASTM D-1586 *Becomes Light Gray Brown Micaceous Silty Fine To Coarse Sand
CORE DRILLING MEETS ASTM D-2113 With Rock Fragments When
PENETRATION IS THE NUMBER OF BLOWS OF 140 LB. HAMMER Sampled
FALLING 30 IN. REQUIRED TO DRIVE 1-4 IN. I.D. SAMPLER 1 FT.

TEST BORING RECORD

BORING NO. B-508DATE DRILLED 7-11-77JOB NO. CH 2920

LAW ENGINEERING TESTING CO.

Appendix 2BB, Revision 1

UNDISTURBED SAMPLE WATER TABLE, 24 HR.

ROCK JOINT:

% ROCK CORE RECOVERY WATER TABLE, 1 HR.

L = LOW DIP 0°-30°

N = STANDARD PENETRATION LOSS OF DRILLING WATER

M = MED. DIP 30°-60°

R.Q.D. ROCK QUALITY DESIGNATION

Page 278 of 298

S = STEEP DIP 60°-90°

Page 1 of 1

DEPTH FT.	DESCRIPTION	CORE NO. & TIME SIZE MIN.	ELEV.	REMARKS	% R.Q.D.
0	Stiff To Very Stiff Olive Brown Micaceous Silt		590.3		
			585.3	N=10	
				N=11	
			580.3	N=13	
				N=10	
			575.3	N=18	
			570.3	N=50/4"	
20.0	Partially Weathered Rock That Becomes Olive Micaceous Fine Sandy Silt With Rock Fragments When Sampled		565.3	N=50/5" Auger Refusal At 25.6 ft.	
25.6	Boring Terminated At 25.6 ft.				

BORING AND SAMPLING MEETS ASTM D-1586

CORE DRILLING MEETS ASTM D-2113

PENETRATION IS THE NUMBER OF BLOWS OF 140 LB. HAMMER
FALLING 30 IN. REQUIRED TO DRIVE 1-4 IN. I.D. SAMPLER 1 FT.

Page 1 of 1

TEST BORING RECORD

BORING NO. B-526

DATE DRILLED 7-12-77

JOB NO. CH 2920

LAW ENGINEERING TESTING CO.

☒ UNDISTURBED SAMPLE ☒ WATER TABLE, 24 HR.

☒ ROCK JOINT:

☒ % ROCK CORE RECOVERY ☒ WATER TABLE, 1 HR.

L = LOW DIP 0°-30°

N - STANDARD PENETRATION ☒ LOSS OF DRILLING WATER

M = MED. DIP 30°-60°

R.Q.D. ROCK QUALITY DESIGNATION

Page 279 of 289
S = STEEP DIP 60°-90°

Appendix 2BB, Revision 1

DEPTH FT.	DESCRIPTION	CORE % & TIME SIZE MIN.	ELEV.	REMARKS	% R.Q.D.
0	Very Stiff Olive Micaceous Fine Sandy Silt		590.5		
			585.5	N=20	
			580.5	N=23	
			575.5	N=19	
21.0	Partially Weathered Rock That Becomes Tan Brown Micaceous Fine To Medium Sandy Silt When Sampled		570.5	N=50/6"	
24.0	Partially Weathered Rock That *		565.5	N=50/2"	
25.2	Boring Terminated At 25.2 ft. Groundwater At 15.8 ft At Time Of Boring				

BORING AND SAMPLING MEETS ASTM D-1586 *Becomes Gray Micaceous Silty Fine To Coarse Sand When Sampled
CORE DRILLING MEETS ASTM D-2113
PENETRATION IS THE NUMBER OF BLOWS OF 140 LB. HAMMER
FALLING 30 IN. REQUIRED TO DRIVE 1-4 IN. I.D. SAMPLER 1 FT.

TEST BORING RECORD

UNDISTURBED SAMPLE WATER TABLE, 24 HR.

ROCK JOINT:

% ROCK CORE RECOVERY WATER TABLE, 1 HR.

L = LOW DIP 0°-30°

N - STANDARD PENETRATION LOSS OF DRILLING WATER

M = MED. DIP 30°-60°

R.Q.D. ROCK QUALITY DESIGNATION

Page 28 of 28
H = HIGH DIP 60°-90°

BORING NO. B-528

DATE DRILLED 7-13-77

JOB NO. CH 2920

LAW ENGINEERING TESTING CO.

DEPTH FT.	DESCRIPTION	CORE % & TIME SIZE MIN.	ELEV.	REMARKS	% R.Q.D.
0	Stiff Tan Red Fine To Medium Sandy Clayey Silt			N=14	
4.0	Stiff To Very Stiff Tan Brown Gray Micaceous Fine To Medium Sandy Silt		599.8	N=12	
			594.8	N=19	
			589.8	N=10	
				N=9	
			584.8	N=13	
				N=25	
25.0	Dense Tan Brown Micaceous Silty Fine To Medium Sand		579.8	N=40	
30.0	Partially Weathered Rock That Becomes Tan Brown Micaceous *		574.8	N=50/4"	
32.0	Boring Terminated At 32.0 ft. Groundwater At 29.0 ft After 24 Hours		569.8		

BORING AND SAMPLING MEETS ASTM D-1586 *Silty Fine To Coarse Sand When Sampled
 CORE DRILLING MEETS ASTM D-2112
 PENETRATION IS THE NUMBER OF BLOWS OF 140 LB. HAMMER
 FALLING 30 IN. REQUIRED TO DRIVE 1-4 IN. I.D. SAMPLER 1 FT.

Page 1 of 1

TEST BORING RECORD

BORING NO. B-530

DATE DRILLED 7-13-77

JOB NO. CH 2920

LAW ENGINEERING TESTING CO.

 UNDISTURBED SAMPLE  WATER TABLE. 24 HR.

 ROCK JOINT:

 50% ROCK CORE RECOVERY  WATER TABLE. 1 HR.

L = LOW DIP 0°-30°

N = STANDARD PENETRATION  LOSS OF DRILLING WATER

M = MED. DIP 30°-60°

R.Q.D. ROCK QUALITY DESIGNATION

S = STEEP DIP 60°-90°

DEPTH FT.	DESCRIPTION	CORE % & TIME SIZE MIN.	590.1 ELEV.	REMARKS	% R.Q.D.
0	Stiff to Very Stiff Rust Gray Micaceous Fine Sandy Silt		585.1	N=21	
			580.1	N=15	
14.0	Very Stiff Gray Tan Micaceous Fine to Medium Very Sandy Silt		575.1	N=23	
19.0	Partially Weathered Rock That Becomes Gray Tan Micaceous Silty Fine to Medium Sand When Sampled		570.1	N=50/4"	
22.5	Boring Terminated at 22.5 Ft. No Drill Water Loss Groundwater at 16.5 Ft. After 24 Hour No Drill Water Loss		565.1	Carbide Bit Refusal at 22.5 Ft.	

BORING AND SAMPLING MEETS ASTM D-1586
CORE DRILLING MEETS ASTM D-2113
PENETRATION IS THE NUMBER OF BLOWS OF 140 LB. HAMMER
FALLING 30 IN. REQUIRED TO DRIVE 1-4 IN. I.D. SAMPLER 1 FT.

 UNDISTURBED SAMPLE  WATER TABLE, 24 HR.

 30% ROCK CORE RECOVERY  WATER TABLE, 1 HR.

N - STANDARD PENETRATION  LOSS OF DRILLING WATER

R.Q.D. ROCK QUALITY DESIGNATION

 ROCK JOINT:

L = LOW DIP 0°-30°

M = MED. DIP 30°-60°

S = STEEP DIP 60°-90°

Page 1 of 1

TEST BORING RECORD

BORING NO. B-558

DATE DRILLED 11-10-77

JOB NO. CH 2920

LAW ENGINEERING TESTING CO.



FT.	DESCRIPTION	SIZE MIN.	ELEV.	REMARKS	R Q D
0	Fill Concrete		542		
5			537		
6.9'	Moderately Hard, Light Gray Felsic Gneiss	NX 85		6.9' to 11.5' moderately severe moderate weathering	6.0
10			532	9.2', open joint, steep dip, quartz-mica coated, Mn-stained	
11.9'	Hard to Very Hard, Light Gray Felsic Gneiss	NX 92		11.5', quartz vein with open vugs	62
15			527	11.9' to 18.4', open joints, closely spaced, medium to steep dips, coated with quartz-mica	
20				11.5' to 38.0', slight to very slight weathering	18
25		NX 100	522	20.1' } quartz veins with open 21.0' } vugs	81
30			517	18.4' to 38.0' open joints, steep dip, wide spacing, quart-chlorite coated	28
35		NX 100	512		98
40			507		38
	Coring Terminated at 38.0'				

BORING AND SAMPLING MEETS ARTM D-1886

CORE DRILLING MEETS ARTM D-2113

PENETRATION IS THE NUMBER OF BLOWS OF 140 LB. HAMMER FALLING 30 IN. REQUIRED TO DRIVE 1-4 IN. I.D. SAMPLER 1 FT.

 UNDISTURBED SAMPLE  WATER TABLE, 24 HR.

 30% ROCK CORE RECOVERY  WATER TABLE, 1 HR.

N - STANDARD PENETRATION  LOSS OF DRILLING WATER

R.Q.D. ROCK QUALITY DESIGNATION

 ROCK JOINT:

L = LOW DIP 0°-30°

M = MED. DIP 30°-60°

S = STEEP DIP 60°-90°

BORING NO. B-682

DATE DRILLED 4/4/79

JOB NO. Cherokee

TEST BORING RECORD



DEPTH FT.	DESCRIPTION	SIZE MIN.	ELEV.	REMARKS	R Q D
0	Fill Concrete		542		
5			537		
8.3'				8.3' to 17.3', moderately weathered	8.
10	Moderately Hard, Light Gray Felsic Gneiss	NX 91	532	8.3' to 22.0', joints, medium to steep dip, closely spaced, some open, quartz-chlorite coated.	41
15		NX 96	527	17.3' to 33.7', very slight weathering to unweathered	61
17.3'					
20	Hard to Very Hard, Light Gray Felsic Gneiss		522	22.0' to 35.7', joints, steep dips, moderately close spacing, quartz-chlorite-mica coated, closed.	18
25		NX 97	517		
30			512		28
33.7'		NX 100		33.7' to 35.7', unweathered.	100
35	Hard to Very Hard, Dark Gray Mafic Gneiss		507	34.8', calcite vein, steep dip	35
	Coring Terminated at 35.7'				
40					


BORING AND SAMPLING MEETS ASTM D-1886

CORE DRILLING MEETS ASTM D-2112

PENETRATION IS THE NUMBER OF BLOWS OF 140 LB. HAMMER FALLING 30 IN. REQUIRED TO DRIVE 1-4 IN. I.D. SAMPLER 1 FT.

 UNDISTURBED SAMPLE  WATER TABLE, 24 HR.

 ROCK CORE RECOVERY  WATER TABLE, 1 HR.

N = STANDARD PENETRATION  LOSS OF DRILLING WATER

R.Q.D. ROCK QUALITY DESIGNATION

502

Page 1 of 1

TEST BORING RECORD

BORING NO. B-683

DATE DRILLED 3-30-79

JOB NO. Cherokee

◀ ROCK JOINT:

L = LOW DIP 0°-30°

M = MED. DIP 30°-60°



S = STEEP DIP 60°-90°



FT.	DESCRIPTION	SIZE MIN.	ELRY.	REMARKS	R.Q.D.
0	Fill Concrete		542		
5			537		
8.0'					8.
10	Moderately Hard, Light Gray Felsic Gneiss	NX 53		8.0' to 11.0', moderate weathering	22
11.0'			532	8.0' to 11.0', joints, medium dip, close spacing, open	11
	Hard to Very Hard, Light Gray Felsic Gneiss			11.0' to 37.8', very slight weathering to unweathered	
15		NX 99		11.0' to 30.3', joints, medium to steep dips, moderately close to close spacing, most closed, quartz-mica-chlorite coated.	89
			527		
20				17.8' to 18.8', shear-breccia zone, anastomosing planes of chlorite surround sub-angular fragments of felsic gneiss, veins of K-feldspar cut across zone, moderately weathered near top of zone	18
		NX 95	522		82
25					
			517	24.3' } 1/4" to 1/2" thick quartz 25.6' } veins	28
30	30.3'				
	Very Hard, Dark Gray Mafic Gneiss	NX 100	512	30.0', quartz pod 30.3' to 37.8', joints, medium to steep dips, closed, generally coated by calcite but some quartz is present	100
35			507		
	Coring Terminated at 37.8'				37
40			502		

BORING AND SAMPLING MEETS ASTM D-1586

CORE DRILLING MEETS ASTM D-2113

PENETRATION IS THE NUMBER OF BLOWS OF 140 LB. HAMMER FALLING 30 IN. REQUIRED TO DRIVE 1-4 IN. I.D. SAMPLER 1 FT.

 UNDISTURBED SAMPLE  WATER TABLE, 24 HR.

 30% ROCK CORE RECOVERY  WATER TABLE, 1 HR.

N - STANDARD PENETRATION  LOSS OF DRILLING WATER

R.Q.D. ROCK QUALITY DESIGNATION

 ROCK JOINT:

L = LOW DIP 0°-30°

M = MED. DIP 30°-60°

S = STEEP DIP 60°-90°

Page 1 of 1

TEST BORING RECORD

BORING NO. B-684

DATE DRILLED 3-29-79

JOB NO. Cherokee



FT.	DESCRIPTION	SIZE MIN.	ELEV.	R.Q.D.
70			522.8	
	Carbide Refusal at 73.9'			
75	Moderately Hard, Dark Gray Mafic Gneiss	NX 22	517.8	73
				0
80	81.3'		512.8	80
	Moderately Hard to Hard, Light Gray Felsic Gneiss	NX 49		
85			507.8	24
		NX 24		89
90	92.0'		502.8	0
	Hard to Very Hard, Light Gray Felsic Gneiss	NX 99		90
95			497.8	88
100	Coring Terminated at 99.3'		492.8	99
105			487.8	
110				


BORING AND SAMPLING MEETS ASTM D-1886

CORE DRILLING MEETS ASTM D-2112

PENETRATION IS THE NUMBER OF BLOWS OF 140 LB. HAMMER FALLING 30 IN. REQUIRED TO DRIVE 1-4 IN. I.D. SAMPLER 1 FT.

 UNDISTURBED SAMPLE  WATER TABLE, 24 HR.

 ROCK CORE RECOVERY  WATER TABLE, 1 HR.

N - STANDARD PENETRATION  LOSS OF DRILLING WATER

R.Q.D. ROCK QUALITY DESIGNATION

 ROCK JOINT:

L = LOW DIP 0°-30°

M = MED. DIP 30°-60°

S = STEEP DIP 60°-90°

TEST BORING RECORD

BORING NO. B-685

DATE DRILLED 4-10-79

JOB NO. Cherokee

FT.	DESCRIPTION	SIZE MIN.	ELKV.	REMARKS	R.Q.D.
40			553.4		
45	Carbide Refusal at 45.1'				45
	Hard to Very Hard, Light Gray Felsic Gneiss	NX 80	548.4	45.1' to 49.0', moderate to very slight weathering	41
				45.4', joint, steep dip, Mn-coated	
50		NX 74		48.8', quartz vein with Mn-staining, medium dip	49
			543.4		34
				49.0' to 68.8', unweathered, joints, medium to steep dips, moderately close, healed by quartz-mica-chlorite, possible calcite	52
55		NX 89	538.4		65
				54.1' } joints, steep dips, open,	
				54.2' } coated by quartz-mica	
60				61.4' }	59
				62.4' }	
			533.4	64.1' }	
		NX 100			97
65			528.4		
70	Coring Terminated at 68.8'		523.4		68
75			518.4		
80			513.4		



BORING AND SAMPLING MEETS ASTM D-1586

CORE DRILLING MEETS ASTM D-1113


PENETRATION IS THE NUMBER OF BLOWS OF 140 LB. HAMMER FALLING 30 IN. REQUIRED TO DRIVE 1-4 IN. I.D. SAMPLER 1 FT.

 UNDISTURBED SAMPLE  WATER TABLE, 24 HR.

 ROCK JOINT:

 30% ROCK CORE RECOVERY  WATER TABLE, 1 HR.

L = LOW DIP 0°-30°

N = STANDARD PENETRATION  LOSS OF DRILLING WATER

M = MED. DIP 30°-60°

R.Q.D. ROCK QUALITY DESIGNATION

S = STEEP DIP 60°-90°

Page 289 of 298

Page 1 of 1

TEST BORING RECORD

BORING NO. B-686

DATE DRILLED 4-6-79

JOB NO. Cherokee



Appendix 2BB, Revision 1



FT.	DESCRIPTION	SIZE MIN.	ELEV.	REMARKS	R Q D
20			556.8		
23.1'	Carbide Refusal at 23.1'				23
25	Moderately Hard, Light Gray Felsic Gneiss	NX 90	551.8	23.1' to 26.1', moderate to slight weathering	42
26.1'				26.1' to 49.4', slight weathering to unweathered	
28				23.1' to 49.4', joints, medium to steep dips, close to very close spacing, some open, majority mineralized with combinations of quartz, chlorite, mica and calcite, some Mn-staining near surface.	26
30		NX 43	546.8		
35			541.8		
37.5'	Hard, Dark Gray Mafic Gneiss				37
38.5'		NX 87	536.8		56
40	Hard to Very Hard, Light Gray Felsic Gneiss				42
45		NX 98	531.8	46.7', shear zone, anastomosing steeply dipping planes, healed by quartz-chlorite, slickensides on planes oriented oblique to axis of core	95
50	Coring Terminated at 49.4'		526.8		49
55			521.8		
60			516.8		

BORING AND SAMPLING MEETS ASTM D-1586

CORE DRILLING MEETS ASTM D-2113

PENETRATION IS THE NUMBER OF BLOWS OF 140 LB. HAMMER FALLING 30 IN. REQUIRED TO DRIVE 1.4 IN. I.D. SAMPLER 1 FT.

 UNDISTURBED SAMPLE  WATER TABLE, 24 HR.

 ROCK CORE RECOVERY  WATER TABLE, 1 HR.

N = STANDARD PENETRATION  LOSS OF DRILLING WATER

R.Q.D. ROCK QUALITY DESIGNATION

 ROCK JOINT:

L = LOW DIP 0°-30°

M = MED. DIP 30°-60°

S = STEEP DIP 60°-90°

Page 290 of 298

Page 1 of 1

TEST BORING RECORD

BORING NO. B-687

DATE DRILLED 4-9-79

JOB NO. Cherokee

Appendix 2BB, Revision 1



DEPTH FT.	DESCRIPTION	CORE % & TIME SIZE MIN.	589.6 ELEV.	REMARKS	% R.Q.D.
0	Wash Drilled Without Sampling				
			584.6		
			579.6		
			574.6		
			569.6		
			564.6		
			559.6		
			554.6		
40.0			549.6		

BORING AND SAMPLING MEETS ASTM D-1586

CORE DRILLING MEETS ASTM D-2113

PENETRATION IS THE NUMBER OF BLOWS OF 140 LB. HAMMER
FALLING 30 IN. REQUIRED TO DRIVE 1-4 IN. I.D. SAMPLER 1 FT.

 UNDISTURBED SAMPLE  WATER TABLE, 24 HR.

 30% ROCK CORE RECOVERY  WATER TABLE, 1 HR.

N - STANDARD PENETRATION  LOSS OF DRILLING WATER

R.Q.D. ROCK QUALITY DESIGNATION

 ROCK JOINT:

L = LOW DIP 0°-30°

M = MED. DIP 30°-60°

S = STEEP DIP 60°-90°

Page 1 of 3

TEST BORING RECORD

BORING NO. BW-44

DATE DRILLED 10-26-77

JOB NO. CH 2920

LAW ENGINEERING TESTING CO.

DEPTH FT.	DESCRIPTION	CORE % & TIME SIZE MIN.	ELEV.	REMARKS	% R.Q.D.
40.0	Wash Drilled Without Sampling		549.6		
			544.6		
			539.6		
			534.6		
			529.6		
			524.6		
			519.6		
			514.6		
80.0			509.6		

BORING AND SAMPLING MEETS ASTM D-1586

CORE DRILLING MEETS ASTM D-2113

PENETRATION IS THE NUMBER OF BLOWS OF 140 LB. HAMMER
FALLING 30 IN. REQUIRED TO DRIVE 1-4 IN. I.D. SAMPLER 1 FT.

UNDISTURBED SAMPLE WATER TABLE, 24 HR.

30% ROCK CORE RECOVERY WATER TABLE, 1 HR.

N - STANDARD PENETRATION LOSS OF DRILLING WATER

R.Q.D. ROCK QUALITY DESIGNATION

ROCK JOINT:

L = LOW DIP 0°-30°

M = MED. DIP 30°-60°

S = STEEP DIP 60°-90°

Page 2 of 3

TEST BORING RECORD

BORING NO. BW-44

DATE DRILLED 10-26-77

JOB NO. CH 2920

LAW ENGINEERING TESTING CO.

DUKE POWER COMPANY
CONSTRUCTION DEPARTMENT
PROJECT Cherokee

SOIL TEST BORING FIELD REPORT

JOB NO. 7-31-2

STARTING TIMEGROUND SURFACE ELEV. 597.50

JOB NAME Cherokee

HRS. DRILLING


_HRS. MOVING

DATE 10-26-72

WEATHER Clear Warm

INSPECTOR Ellenhusen

— BORING NO. BW-44

SAMPLING				SCALE	UD	SOIL CLASSIFICATION AND REMARKS	
1ST 6"	2ND 6"	3RD 6"					
				80		Drilled in soil 0.0'-90.0'  TERMINATED SET PVC TO BOTTOM OF HOLE	
				85			
				90			
				95			
				100			
				105			
				110			
				115			
				120			
				125			
				130			
				135			
				140			
				145			
				150			
BORING TERMINATED 20.0'						METHOD OF ADVANCING BORING POWER AUGER HAND CHOP: W/MUD: W/WATER ROTARY DRILL: W/MUD: <u>W/WATER</u> DIAMOND CORE	
BORING REFUSAL —							DEPTH TO TO 00' TO 90.0' — TO —
WATER TOB DEPTH							
WATER 24 HR: DEPTH							
WATER LOSSES <u>None</u>							
CASING SIZE <u>3/4"</u> LENGTH <u>60.0'</u>							

+ STANDARD PENETRATION RESISTANCE IS SUM OF BLOWS FOR 2ND 6" AND 3RD 6" TO DRIVE 1-3/8" I.D., 2" O.D. SPLIT BARREL SAMPLER WITH 140 POUND HAMMER FALLING 30 INCHES

APPROVED BY:

DATE.

QUALITY ASSURANCE

DEPTH FT.	DESCRIPTION	CORE % & TIME SIZE MIN.	ELEV.	REMARKS	% R.Q.D.
0	Partially Weathered Rock		579.0		
			574.0		
			569.0		
14.4	Hard to Very Hard Gray Felsic Gneiss	NX 77	564.0	Carbide Bit Refusal at 14.4 Ft.	38
		NX 57	559.0	14.4 to 79.4 Ft. Moderate Weathering to Fresh Soft Zone at 18.5 Ft. Closely Jointed (15.7 to 27.0 Ft.)	28
		NX 100	554.0		64
			549.0		
31.1	Very Hard Dark Gray Mafic Gneiss	NX 96	544.0		83
			539.0		
40.0					

BORING AND SAMPLING MEETS ASTM D-1586

CORE DRILLING MEETS ASTM D-2113

PENETRATION IS THE NUMBER OF BLOWS OF 140 LB. HAMMER
FALLING 30 IN. REQUIRED TO DRIVE 1-4 IN. I.D. SAMPLER 1 FT.

UNDISTURBED SAMPLE WATER TABLE, 24 HR.

30% ROCK CORE RECOVERY WATER TABLE, 1 HR.

N - STANDARD PENETRATION LOSS OF DRILLING WATER

R.Q.D. ROCK QUALITY DESIGNATION

ROCK JOINT:

L = LOW DIP 0°-30°

M = MED. DIP 30°-60°

S = STEEP DIP 60°-90°

Page 1 of 2

TEST BORING RECORD

BORING NO. BW-45

DATE DRILLED 10-24-77

JOB NO. CH2920

LAW ENGINEERING TESTING CO.

DEPTH FT.	DESCRIPTION	CORE % & TIME SIZE MIN.	539.0 ELEV.	REMARKS	% R.Q.D.
40.0	Very Hard Dark Gray Mafic Gneiss	NX 100			
43.4	Very Hard Gray Felsic Gneiss		534.0		86
			529.0		
		NX 98	524.0		63
			519.0		
63.1	Very Hard Dark Gray Mafic Gneiss	NX 100	514.0	Mafic Gneiss (60.2 to 60.9 Ft.)	93
		NX 100	509.0		94
75.3	Very Hard Gray Felsic Gneiss	NX 100	504.0		97
79.4	Coring Terminated at 79.4 Ft.*		499.0		

BORING AND SAMPLING MEETS ASTM D-1586 *Installed Observation Well at 79.4 Ft.
 CORE DRILLING MEETS ASTM D-2113
 PENETRATION IS THE NUMBER OF BLOWS OF 140 LB. HAMMER
 FALLING 30 IN. REQUIRED TO DRIVE 1-4 IN. I.D. SAMPLER 1 FT.

UNDISTURBED SAMPLE WATER TABLE, 24 HR.

30% ROCK CORE RECOVERY WATER TABLE, 1 HR.

N STANDARD PENETRATION LOSS OF DRILLING WATER

R.Q.D. ROCK QUALITY DESIGNATION

ROCK JOINT:

L = LOW DIP 0°-30°

M = MED. DIP 30°-60°

S = STEEP DIP 60°-90°

Page 2 of 2

TEST BORING RECORD

BORING NO. BW-45

DATE DRILLED 10-14-77

JOB NO. CH 2920

LAW ENGINEERING TESTING CO.

DUKE POWER COMPANY
CONSTRUCTION DEPARTMENT
PROJECT Cherokee

SOIL TEST BORING FIELD REPORT

JOB NO. X81-B

STARTING TIME

GROUND SURFACE ELEV. 579.02

JOB NAME Cherokee

HRS. DRILLING

HRS. MOVING

DATE 10-24/77

WEATHER Cloudy Warm

INSPECTOR Ellenburg

BORING NO. Bw-45

SAMPLING			SCALE	UD	SOIL CLASSIFICATION AND REMARKS
1ST 6"	2ND 6"	3RD 6"	0		
			5		
			10		
			15		
			20		
			25		
			30		
			35		
			40		
			45		
			50		
			55		
			60		
			65		
			70		
			75		
			80		
			85		
			90		
			95		
			100		
			105		
			110		
			115		
			120		
			125		
			130		
			135		
			140		
			145		
			150		
			155		
			160		
			165		
			170		
			175		
			180		
			185		
			190		
			195		
			200		
			205		
			210		
			215		
			220		
			225		
			230		
			235		
			240		
			245		
			250		
			255		
			260		
			265		
			270		
			275		
			280		
			285		
			290		
			295		
			300		
			305		
			310		
			315		
			320		
			325		
			330		
			335		
			340		
			345		
			350		
			355		
			360		
			365		
			370		
			375		
			380		
			385		
			390		
			395		
			400		
			405		
			410		
			415		
			420		
			425		
			430		
			435		
			440		
			445		
			450		
			455		
			460		
			465		
			470		
			475		
			480		
			485		
			490		
			495		
			500		
			505		
			510		
			515		
			520		
			525		
			530		
			535		
			540		
			545		
			550		
			555		
			560		
			565		
			570		
			575		
			580		
			585		
			590		
			595		
			600		
			605		
			610		
			615		
			620		
			625		
			630		
			635		
			640		
			645		
			650		
			655		
			660		
			665		
			670		
			675		
			680		
			685		
			690		
			695		
			700		
			705		
			710		
			715		
			720		
			725		
			730		
			735		
			740		
			745		
			750		
			755		
			760		
			765		
			770		
			775		
			780		
			785		
			790		
			795		
			800		
			805		
			810		
			815		
			820		
			825		
			830		
			835		
			840		
			845		
			850		
			855		
			860		
			865		
			870		
			875		
			880		
			885		
			890		
			895		
			900		
			905		
			910		
			915		
			920		
			925		
			930		
			935		
			940		
			945		
			950		
			955		
			960		
			965		
			970		
			975		
			980		
			985		
			990		
			995		
			1000		

+ STANDARD PENETRATION RESISTANCE IS SUM OF BLOWS FOR 2ND 6" AND 3RD 6" TO DRIVE 1-3/8" I.D., 2" O.D. SPLIT BARREL SAMPLER WITH 140 POUND HAMMER FALLING 30 INCHES

BORING TERMINATED 73.4'
BORING REFUSAL 14.4'
WATER TOB DEPTH
WATER 24 HR. DEPTH
WATER LOSSES None
CASING SIZE 1.5" LENGTH 25 15.4'

METHOD OF ADVANCING BORING
POWER AUGER
HAND CHOP: W/MUD: W/WATER
ROTARY DRILL: W/MUD: W/WATER
DIAMOND CORE

DEPTH
TO
TO
00 TO 14.4
14.4 TO 73.4

APPROVED BY _____ DATE _____

QUALITY ASSURANCE

DUKE POWER COMPANY
CONSTRUCTION DEPARTMENT
PROJECT Cherokee

SOIL TEST BORING FIELD REPORT

JOB NO. 781-2

STARTING TIME

GROUND SURFACE ELEV. 579.02

JOB NAME Cherlene

HRS. DRILLING

_HRS. MOVING

DATE 10-25/77

WEATHER Cloudy - Warm

INSPECTOR Fluckiger

— BORING NO. BW-45

SAMPLING				SCALE	UD	SOIL CLASSIFICATION AND REMARKS
1ST 6"	2ND 6"	3RD 6"				
				40		43.4' - 48.6' Green Fresh Weath. Very Hard Felsic Gneiss 43.9' Very Close Joint 44.4' " " " 45.4' " " " 46.1' - 46.5' Closely Jointed
48.6'						→ END RUN
8.5' RUN	64' RQD					Green Fresh Weath. Very Hard Felsic Gneiss
8.3' Rec.	63% RQD			50		49.6' Very Close Joint Low RQD due to the fact 20' was left in the hole because of lifter - (Rock was broken in small pieces)
98% Rec.						
				55		
57.1'						→ END RUN
8.1' RUN	7.5' RQD					Green Fresh Weath. Very Hard Felsic Gneiss
8.1' Rec.	93% RQD			60		58.4' Very Close Joint (Vertical) (60.2' - 60.9' Mafic Gneiss Seam) 61.8' Very Close Joint 63.1' Green/Black Fresh Weath. Very Hard Mafic Gneiss 65.2'
100% Rec.						
				65		→ END RUN
65.2'						Green/Black Fresh Weath. Very Hard Mafic Gneiss
7.8' RUN	7.3' RQD					67.9' Very close Joint (Vertical)
7.8' Rec.	91% RQD			70		
100% Rec.						
				75		→ END RUN
73.0'						73.0' - 75.3' Green/Black Fresh Weath. Very Hard Mafic Gneiss
6.4' RUN	6.2' RQD					75.3' - 79.4' Green Fresh Weath. Very Hard Felsic Gneiss
6.4' Rec.	97% RQD					
100% Rec.						
				80		→ Terminated 10.25/77 Set PVC to Bottom of Hole
79.4'						

BORING TERMINATED 79.4'

BORING REFUSAL 19.4'

WATER TOB DEPTH

WATER 24 HR. DEPTH

WATER LOSSES None

CASING SIZE NW LENGTH 13.4'

METHOD OF ADVANCING BORING	DEPTH
POWER AUGER	TO
HAND CHOP: W/MUD: W/WATER	TO
ROTARY DRILL: W/MUD: W/WATER	0.0 TO 19.4
DIAMOND CORE	19.4 TO 79.4

+ STANDARD PENETRATION RESISTANCE IS SUM OF BLOWS FOR 2ND 6" AND 3RD 6" TO DRIVE 1-3/8" I.D., 2" O.D. SPLIT BARREL SAMPLER WITH 140 POUND HAMMER FALLING 30 INCHES

APPROVED BY

QUALITY ASSURANCE

DATE _____