

Hematite
Decommissioning
Project

Procedure HDP-PR-HP-311, *Radiological Surveys*

Revision 1

FORM HDP-PR-HP-311-3

RADIOLOGICAL SURVEY REPORT - WALKOVER SURVEYS

SURVEY LOCATION: LSA 10-05				
DATE: 1/18/2014	TIME: 8:00	RWP: RP-14-G009	LOG NUMBER: 0179 C 140119	
PURPOSE OF SURVEY: Manual GWS of LSA 10-05 Side Walls for FSS				
<u>Instrument Types(s)</u>	<u>Serial Number (meter/detector)</u>	<u>Cal Due Date: (meter-detector)</u>	<u>Background (CPM $\alpha/\beta\gamma$)</u>	<u>Efficiency (%) ($\alpha/\beta\gamma$)</u>
Lud 2221 44-10 DD	299540 / PR 321895	7/3/2014	3,972	N/A
N/A	N/A	N/A	N/A	N/A
N/A	N/A	N/A	N/A	N/A
N/A	N/A	N/A	N/A	N/A

REMARKS:

Performed Manual GWS of LSA 10-05 Side Walls.
All readings given in gcpm.
See attached map for locatios surveyed.
General area background was 12,000 gcpm.
Maximum reading while performing GWS was 14,865 gcpm.

TECHNICIAN(S):

James Seale James Seale 1-18-14
Print Name/Sign/Date

N/A

Print Name/Sign/Date

REVIEWER:

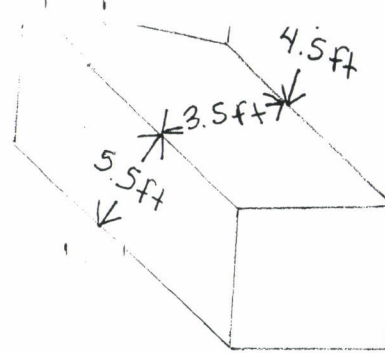
Michelle Bresnahan Michelle 1/21/14
Print Name/Sign/Date

Quality Record

pg 1 of 2

Pit #2

5ft x 5ft x 4ft

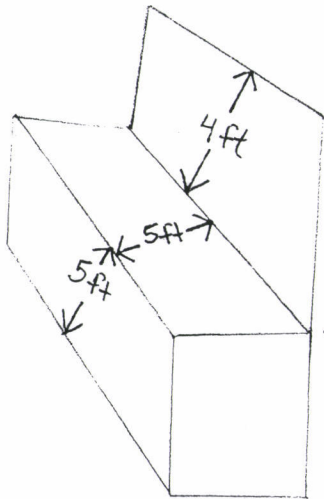


Manual AWS of LSA 10-25
Side Walks for FSS
Log number: 0179 C 140119
Date: 1-18-14
5.5ft x 3.5ft x 4.5ft
James Seals James Seals

FSS ROPE

Area 1

Area 2



Manual AWS Location

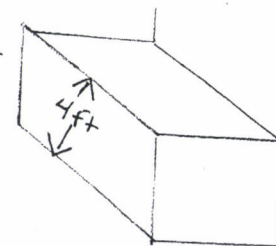
99ft

Manual AWS 54ft location.

32ft

N

4ft



E/S

E/N

page 2 of 2