

# REGULATORY INFORMATION DISTRIBUTION SYSTEM (RIDS)

ACCESSION NBR: 8109020208 DOC. DATE: 81/08/25 NOTARIZED: NO DOCKET #  
 FACIL: STN-50-528 Palo Verde Nuclear Station, Unit 1, Arizona Publ: 05000528  
 STN-50-529 Palo Verde Nuclear Station, Unit 2, Arizona Publ: 05000529  
 STN-50-530 Palo Verde Nuclear Station, Unit 3, Arizona Publ: 05000530  
 AUTH. NAME: AUTHOR AFFILIATION  
 VAN BRUNT, E. E. Arizona Public Service Co.  
 RECIP. NAME: RECIPIENT AFFILIATION  
 TEDESCO, R. L. Assistant Director for Licensing

SUBJECT: Forwards listed documents in response to NRC 810731 request  
 for addl info re Geoscience Branch Question 230.4.W/o encls.

DISTRIBUTION CODE: B0018 COPIES RECEIVED: LTR 1 ENCL 2 SIZE: 2  
 TITLE: PSAR/FSAR AMDTS and Related Correspondence

NOTES: Standardized Plant, 1 cy: C Grimes 05000528  
 Standardized Plant, 1 cy: C Grimes 05000529  
 Standardized Plant, 1 cy: C Grimes 05000530

	RECIPIENT ID CODE/NAME	COPIES LTR ENCL	RECIPIENT ID CODE/NAME	COPIES LTR ENCL
ACTION:	A/D LICENSNG	1	LIC BR #3 BC	1
	LIC BR #3. LA	1	KERRIGAN, J. 04	1
INTERNAL:	ACCID EVAL BR26	1	AUX SYS BR 27	1
	CHEM ENG BR 11	1	CONT SYS BR 09	1
	CORE PERF BR 10	1	EFF TR SYS BR12	1
	EMRG PRP DEV 35	1	EMRG PRP LIC 36	3
	EQUIP. QUAL BR13	3	FEMA-REP DIV 39	1
	GEOSCIENCES 28	2	HUM FACT ENG 40	1
	HYD/GEO BR 30	2	I&C SYS BR 16	1
	I&EI 06	3	LIC GUID BR 33	1
	LIC QUAL BR 32	1	MATL ENG BR 17	1
	MECH ENG BR 18	1	MPA	1
	OELD	1	OP LIC BR 34	1
	POWER SYS BR 19	1	PROC/TST REV 20	1
	QA BR 21	1	RAD ASSESS BR22	1
	REAC SYS BR 23	1	REG. FILE 01	1
	SIT ANAL BR 24	1	STRUCT ENG BR25	1
EXTERNAL:	ACRS 41	16	LPDR 03	1
	NRC PDR 02	1	NSIC 05	1
	NTIS	1		

SEP 8 1981

MA 4

TOTAL NUMBER OF COPIES REQUIRED: LTR

63

ENCL

0

51

26

The following information was obtained from the records of the  
 Department of the Interior, Bureau of Land Management, regarding  
 the land owned by the United States in the State of California.  
 The land is located in the County of [County Name], State of California.  
 The land is situated in the [Section] of the [Township] of the [Range] of the [County].  
 The land is situated in the [Section] of the [Township] of the [Range] of the [County].  
 The land is situated in the [Section] of the [Township] of the [Range] of the [County].

The land is situated in the [Section] of the [Township] of the [Range] of the [County].  
 The land is situated in the [Section] of the [Township] of the [Range] of the [County].

The land is situated in the [Section] of the [Township] of the [Range] of the [County].  
 The land is situated in the [Section] of the [Township] of the [Range] of the [County].


1890

The land is situated in the [Section] of the [Township] of the [Range] of the [County].  
 The land is situated in the [Section] of the [Township] of the [Range] of the [County].

Section	Range	Township	County	State
1	1	1	1	1
2	1	1	1	1
3	1	1	1	1
4	1	1	1	1
5	1	1	1	1
6	1	1	1	1
7	1	1	1	1
8	1	1	1	1
9	1	1	1	1
10	1	1	1	1
11	1	1	1	1
12	1	1	1	1
13	1	1	1	1
14	1	1	1	1
15	1	1	1	1
16	1	1	1	1
17	1	1	1	1
18	1	1	1	1
19	1	1	1	1
20	1	1	1	1
21	1	1	1	1
22	1	1	1	1
23	1	1	1	1
24	1	1	1	1
25	1	1	1	1
26	1	1	1	1
27	1	1	1	1
28	1	1	1	1
29	1	1	1	1
30	1	1	1	1
31	1	1	1	1
32	1	1	1	1
33	1	1	1	1
34	1	1	1	1
35	1	1	1	1
36	1	1	1	1
37	1	1	1	1
38	1	1	1	1
39	1	1	1	1
40	1	1	1	1
41	1	1	1	1
42	1	1	1	1
43	1	1	1	1
44	1	1	1	1
45	1	1	1	1
46	1	1	1	1
47	1	1	1	1
48	1	1	1	1
49	1	1	1	1
50	1	1	1	1
51	1	1	1	1
52	1	1	1	1
53	1	1	1	1
54	1	1	1	1
55	1	1	1	1
56	1	1	1	1
57	1	1	1	1
58	1	1	1	1
59	1	1	1	1
60	1	1	1	1
61	1	1	1	1
62	1	1	1	1
63	1	1	1	1
64	1	1	1	1
65	1	1	1	1
66	1	1	1	1
67	1	1	1	1
68	1	1	1	1
69	1	1	1	1
70	1	1	1	1
71	1	1	1	1
72	1	1	1	1
73	1	1	1	1
74	1	1	1	1
75	1	1	1	1
76	1	1	1	1
77	1	1	1	1
78	1	1	1	1
79	1	1	1	1
80	1	1	1	1
81	1	1	1	1
82	1	1	1	1
83	1	1	1	1
84	1	1	1	1
85	1	1	1	1
86	1	1	1	1
87	1	1	1	1
88	1	1	1	1
89	1	1	1	1
90	1	1	1	1
91	1	1	1	1
92	1	1	1	1
93	1	1	1	1
94	1	1	1	1
95	1	1	1	1
96	1	1	1	1
97	1	1	1	1
98	1	1	1	1
99	1	1	1	1
100	1	1	1	1

**ARIZONA NUCLEAR POWER PROJECT**


Post Office Box 21666 Phoenix, Arizona 85036



August 25, 1981  
ANPP-18743 - JMA/WFQ

Mr. R. L. Tedesco  
Assistant Director for Licensing  
Division of Licensing  
U. S. Nuclear Regulatory Commission  
Washington, D. C. 20555

Subject: Palo Verde Nuclear Generating Station  
(PVNGS) Units 1, 2 and 3  
Docket Nos. STN-50-528/529/530



Reference: Letter R. L. Tedesco, NRC, to E. E. Van Brunt, Jr.,  
Dated July 31, 1981, Subject: Request for Additional  
Information - PVNGS (Geosciences Branch)

Dear Mr. Tedesco:

NRC Question 230.4, submitted by the referenced letter, requested  
APS provide the NRC staff a copy of the following documents:

Mokhtar, T.A., 1979, The Relationship Between the  
Seismicity and Late Cenozoic Tectonics in Arizona,  
M.S. Thesis, Univ. of Arizona, Tucson, 53 pp.


King, K.W. Harding, J.T. and Ohm, M., 1977, Notes  
on the Prescott Earthquake, 1976, U.S. Geological  
Survey Open-File Report.

Schell, B.A. and K.L. Wilson, In prep., Regional  
Seismotectonic Analysis of the Sonoran Desert, U.S.  
Geological Survey Open-File Report (Referenced in  
FUGRO 1981 Report on Stewart Mountain Dam).

R.E. Wallace, 1978, Patterns of Faulting and Seismic  
Gaps in the Great Basin Province; U.S. Geological Survey  
Open-File Report 78-943, 858-868.

13001  
S1/0


8109020208 810825  
PDR ADOCK 05000528  
A PDR



Mr. T. L. Tedesco  
August 25, 1981  
Page Two

A copy of each of these documents is being provided to Janis Kerrigan by a copy of this letter.

Very truly yours,

A handwritten signature in dark ink, appearing to read "E. E. Van Brunt, Jr.", with a stylized horizontal line extending to the right.

E. E. Van Brunt, Jr.  
APS Vice President,  
Nuclear Projects  
ANPP Project Director

EEVBJr/WFQ/pc

Enclosures

cc: J. Kerrigan (w/enclosure)  
A. Gehr  
P. Hourihan

