
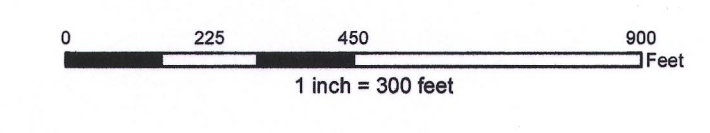



**Legend**

- Monitor Wells (Underlying)
- 4593.2 MUN Piezo Levels
- Production Area #1
- Section Lines
- County Line
- Topo Minor Contour 20ft
- Topo Major Contour 100ft
- Nichols Ranch Permit Boundary





1701 EAST 1<sup>st</sup> STREET, P.O. BOX 50850  
CAMPDEN, WYOMING 82505-0850  
PHONE: 307.255.8500 FAX: 307.255.8504

**Nichols Ranch ISR Project**  
**PERMIT TO MINE #778**  
**FIGURE 12**  
PIEZOMETRIC MAPS UNDERLYING ZONE  
SEPTEMBER 2016  
PRODUCTION AREA #1

BY: A.AMZAL	Date: 12/09/2016
Countour Interval: 20'	Revision Date: REV-3
Scale: 1 inch = 300 feet	Dwg: Dailum: UTM 1927 ZONE 13
LOADEX: HOUSS: L-81	Scale: Hous: L-81