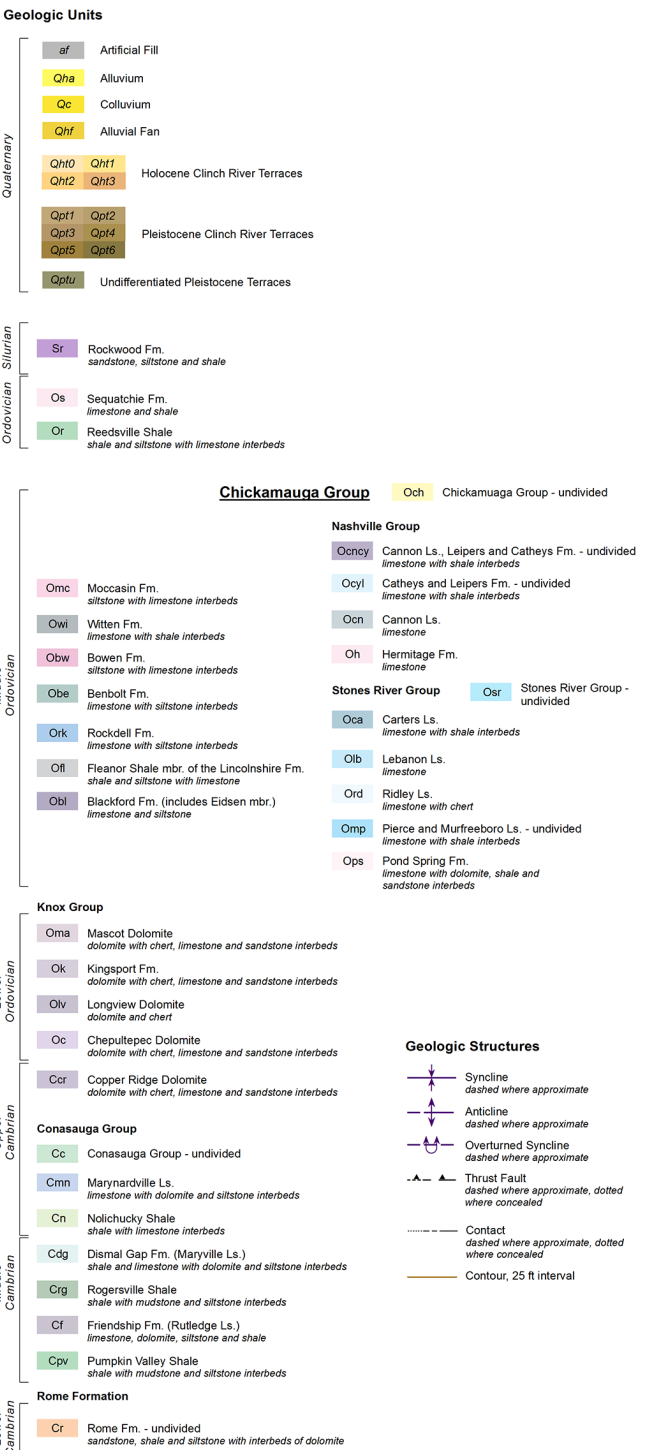


Clinch River Nuclear Site  
Early Site Permit Application



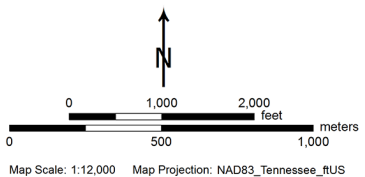
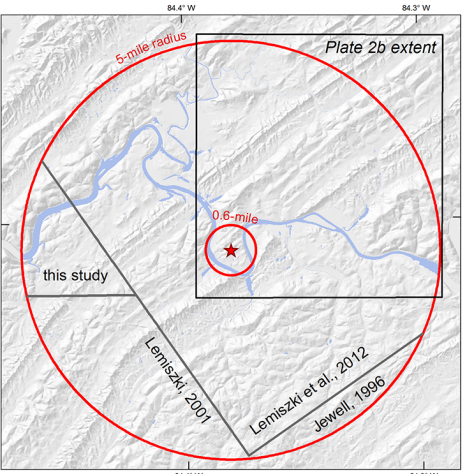
**Source:**

Jewell, J., 1996, Geologic map of the Lenoir City Quadrangle Draft Open File Report, TN, TDG 130-SE, 1:24,000.


Lemiszki, P., 2001, Geologic map of the Cave Creek Quadrangle Draft, TN, TDG 130-SW, 1:24,000.

Lemiszki, P.J., Hatcher, R.D., Ketelle, R.H., 2012, Preliminary Detailed Geologic Map of the Oak Ridge, TN Area, DRAFT 8-14-12 TDG S16A, 1:24,000.

Lidar (Merrick, 2013)



**PLATE 2b (northeast quadrant)**  
**Clinch River Site Area Geologic Map**  
CRP001-PR-02, Revision 1, Plate 54 of 56



Lettis Consultants International

Clinch River  
Reconnaissance Mapping

Plate 2b - Clinch River Site Area Geologic Map (Northeast Quadrant)