

Clinch River Nuclear Site
Early Site Permit Application
Part 3, Environmental Report

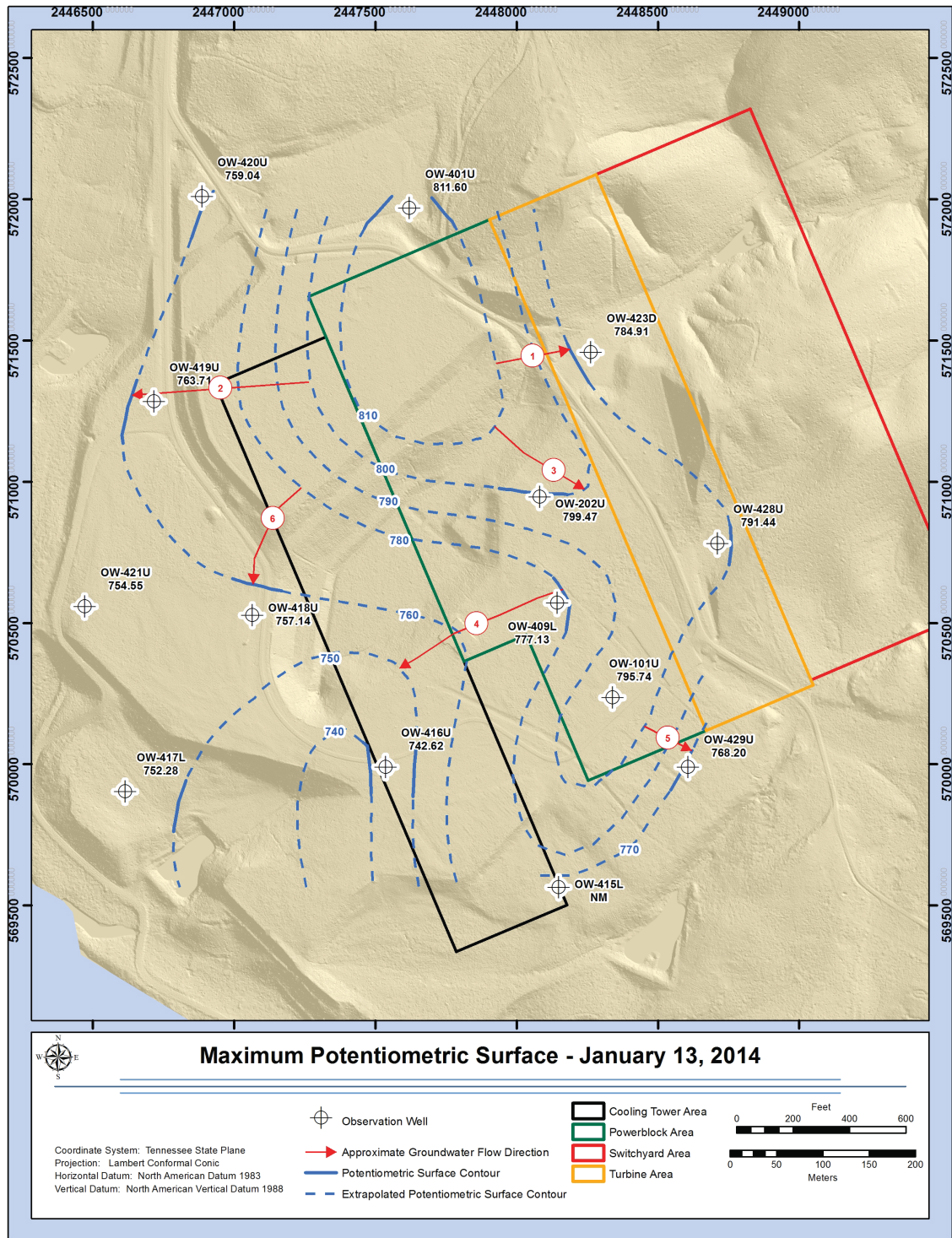


Figure 2.3.1-35. Potentiometric Surface Map for January 13, 2014

Clinch River Nuclear Site
Early Site Permit Application
Part 3, Environmental Report

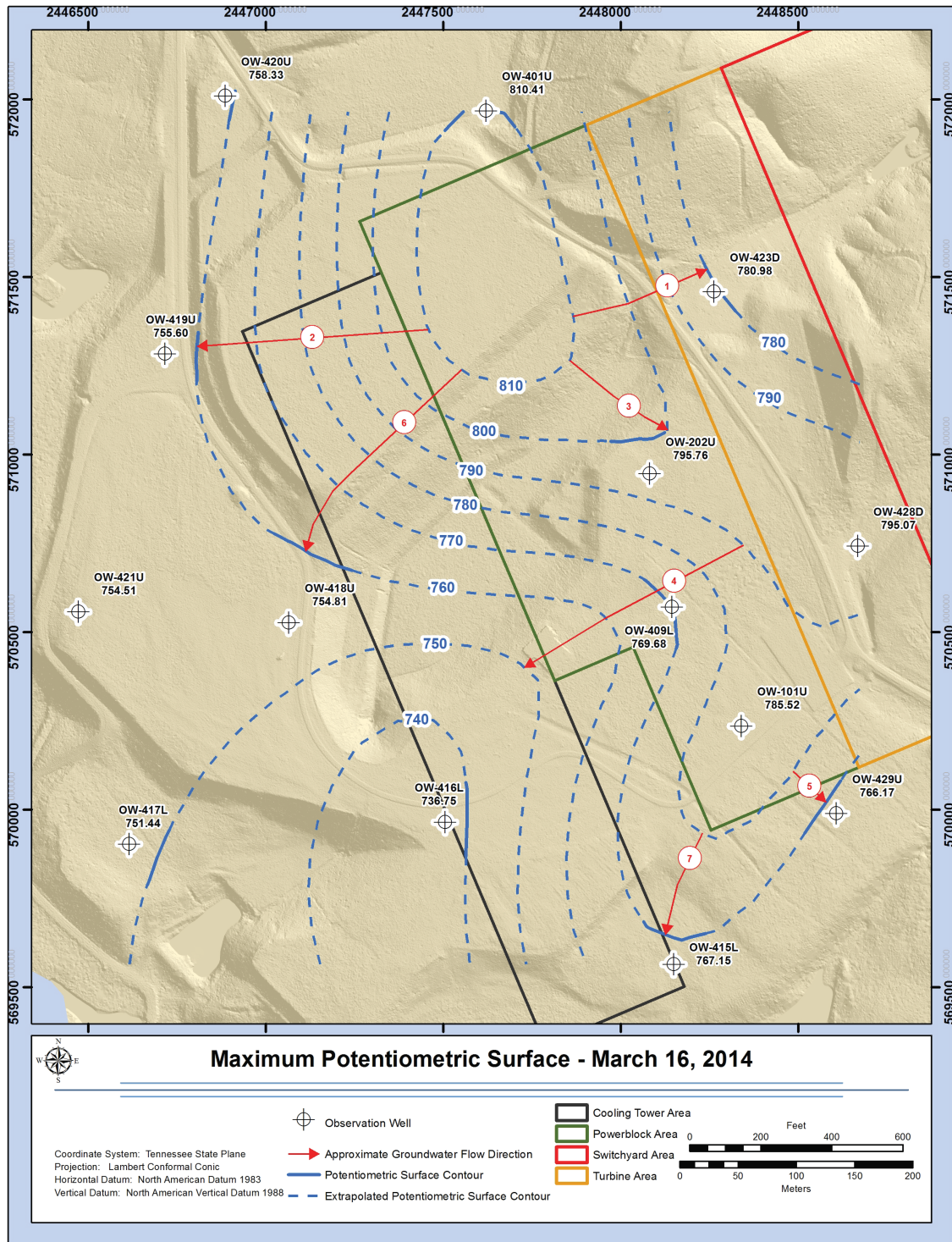


Figure 2.3.1-36. Potentiometric Surface Map for March 16, 2014

Clinch River Nuclear Site
Early Site Permit Application
Part 3, Environmental Report

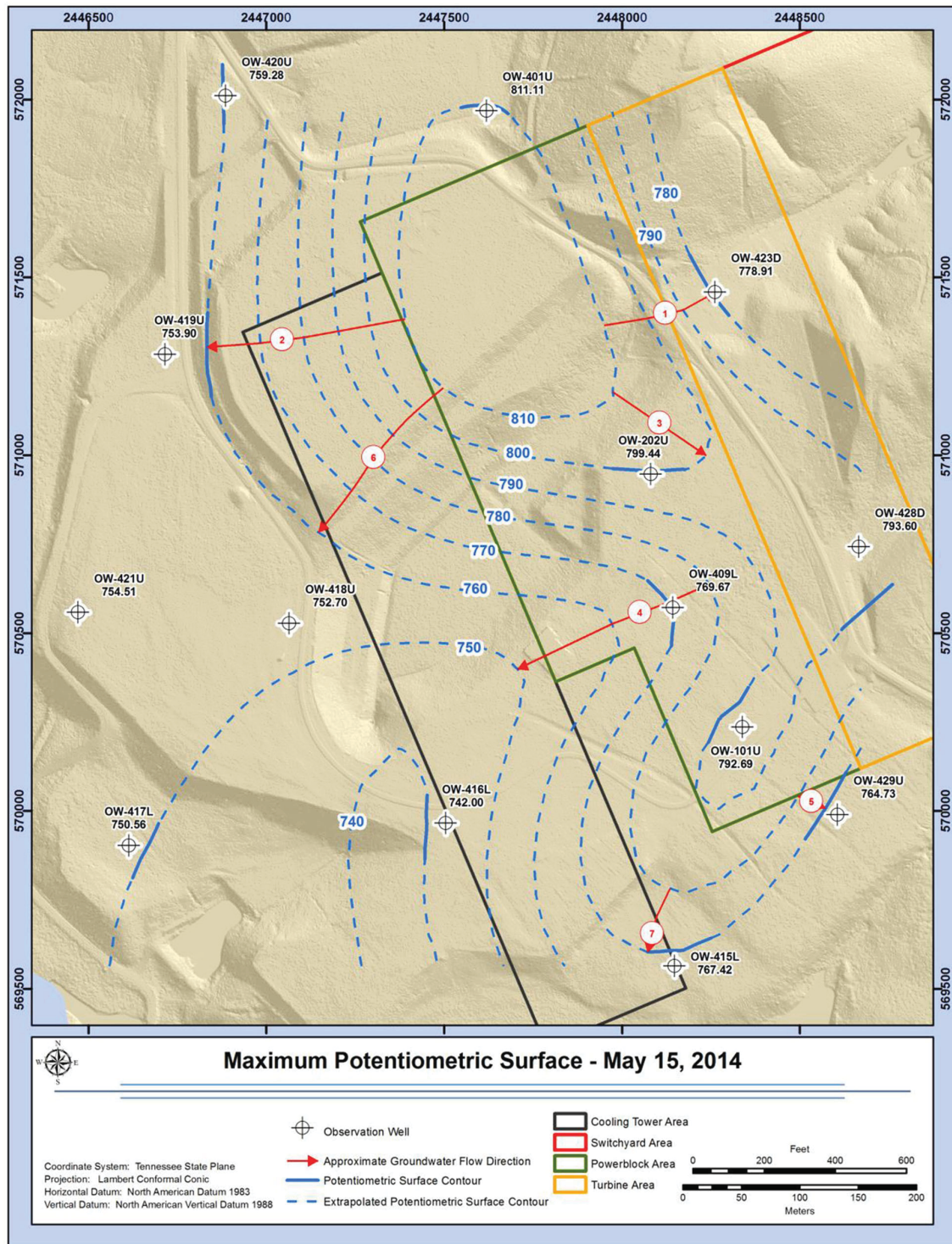


Figure 2.3.1-37. Potentiometric Surface Map for May 15, 2014

Clinch River Nuclear Site
Early Site Permit Application
Part 3, Environmental Report

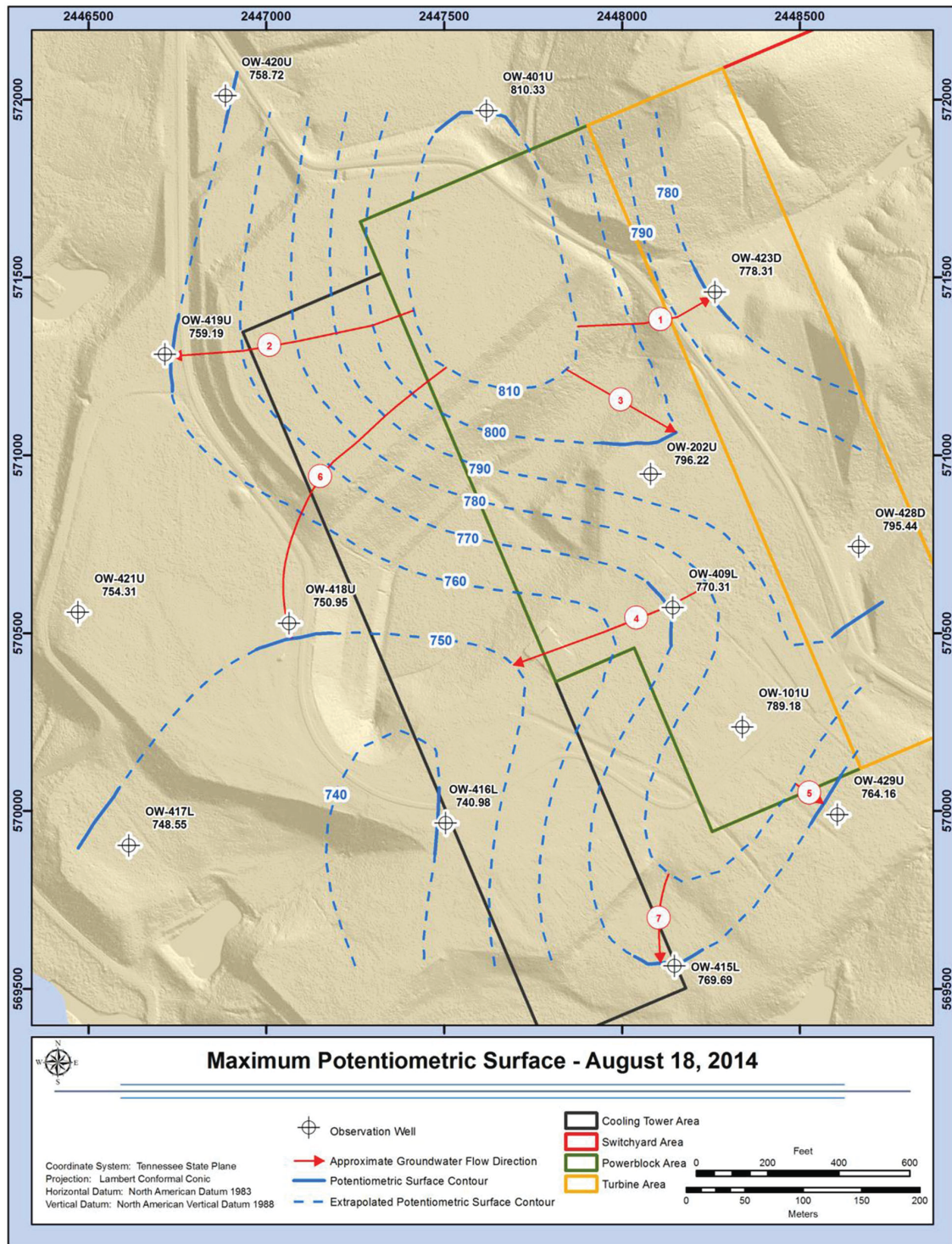


Figure 2.3.1-38. Potentiometric Surface Map for August 18, 2014

Clinch River Nuclear Site
Early Site Permit Application
Part 3, Environmental Report

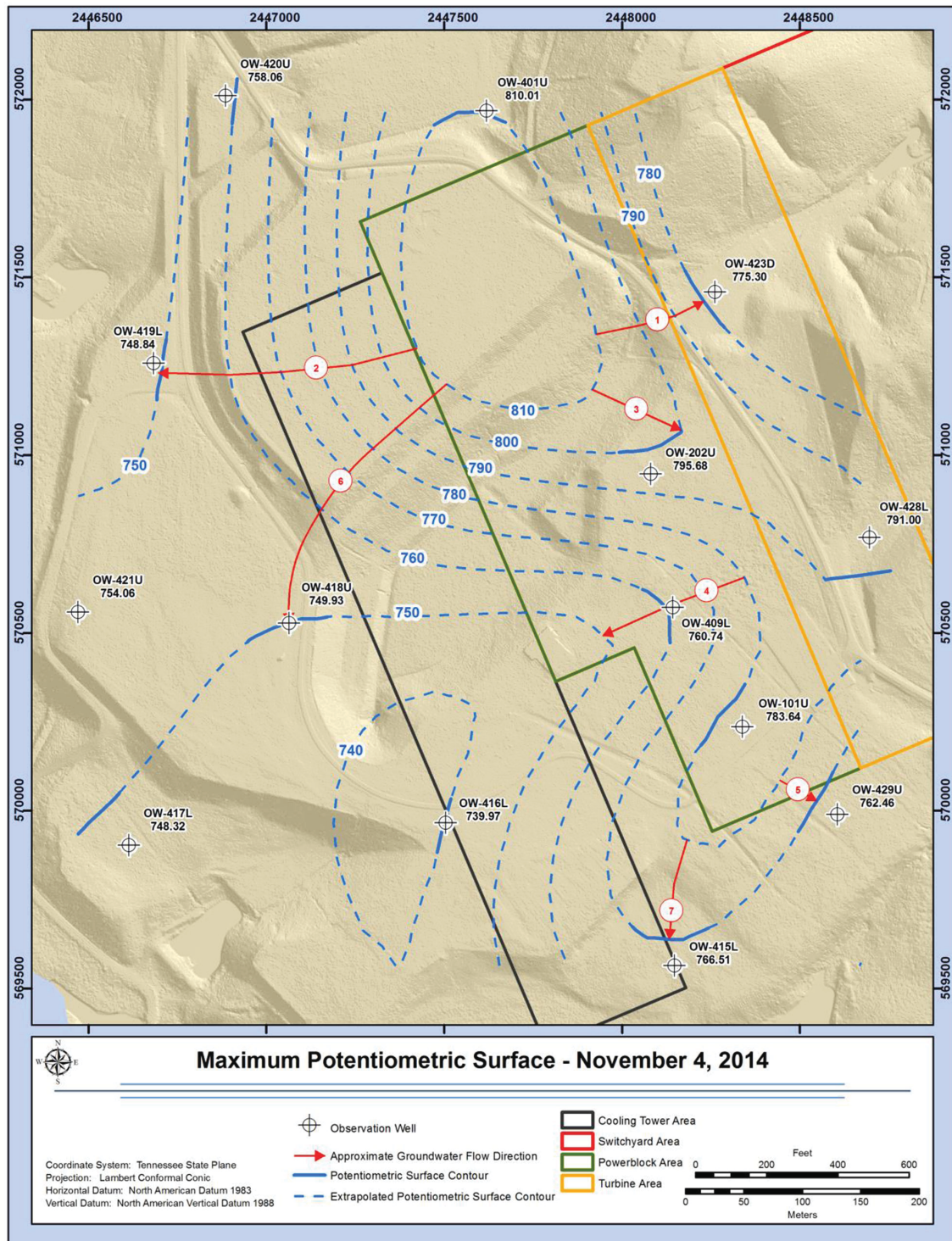


Figure 2.3.1-39. Potentiometric Surface Map for November 4, 2014

Clinch River Nuclear Site
Early Site Permit Application
Part 3, Environmental Report

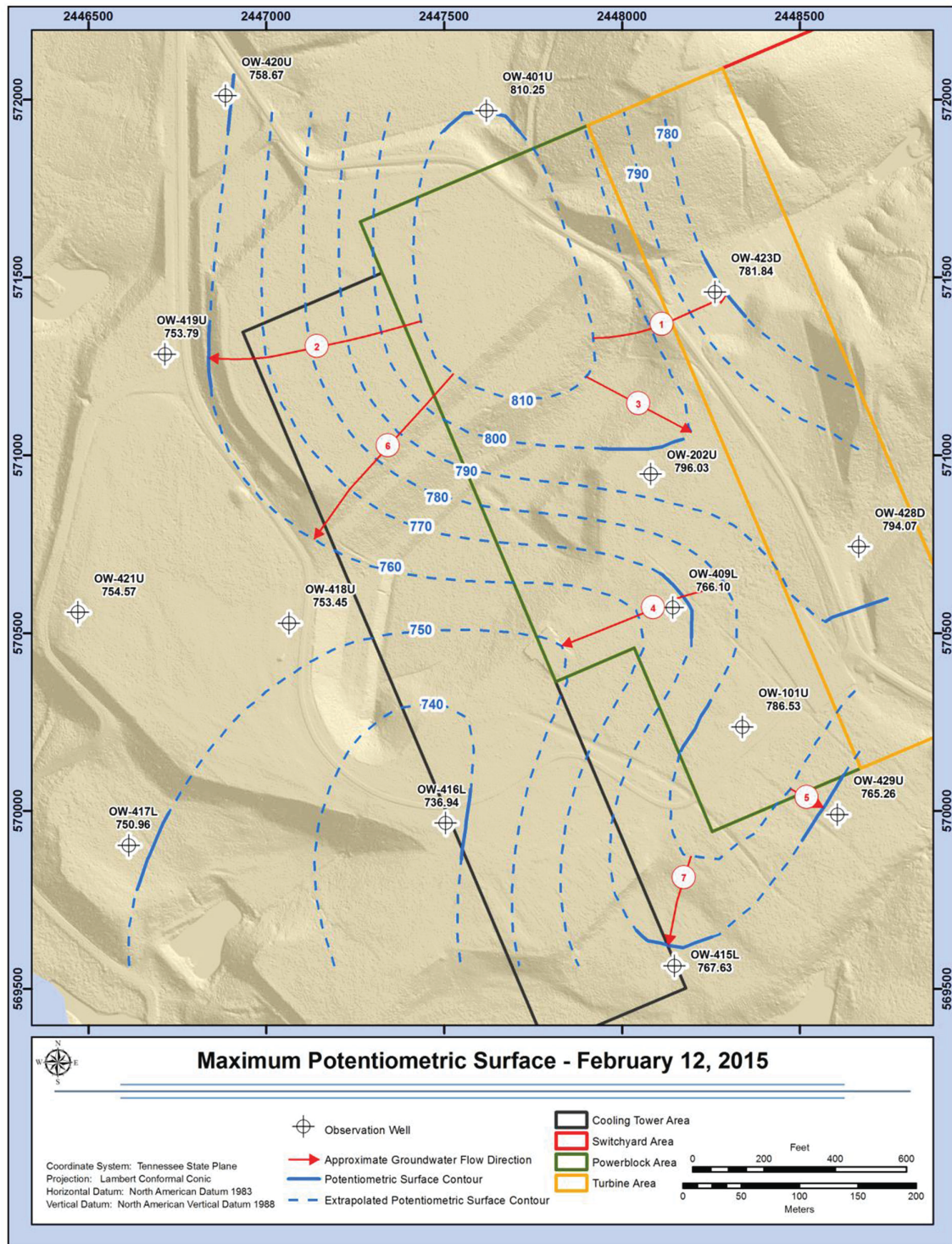


Figure 2.3.1-40. Potentiometric Surface Map for February 12, 2015