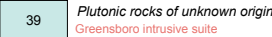
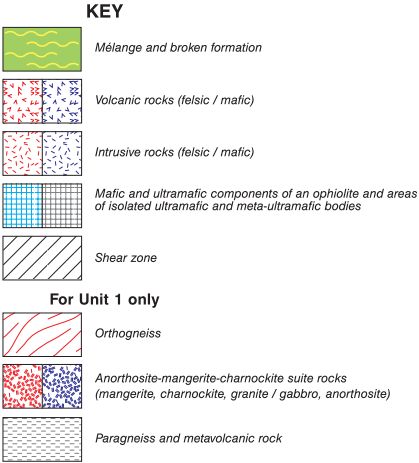
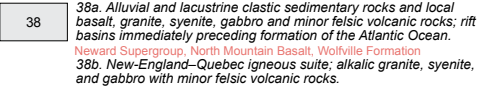


LEGEND

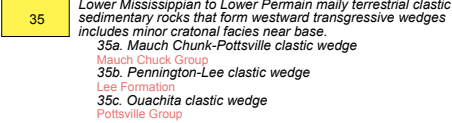
This legend is common to both the north and south sheets of this map. Not all lithotectonic units shown in the legend necessarily appear on this sheet. Examples of representative stratigraphic units given in red.



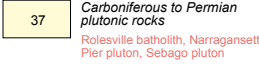
Continental rift basins and magmatism related to formation of the Atlantic Basin



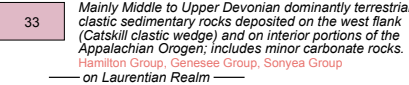
Southern Appalachians



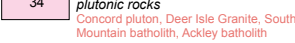
Alleghanian plutonism



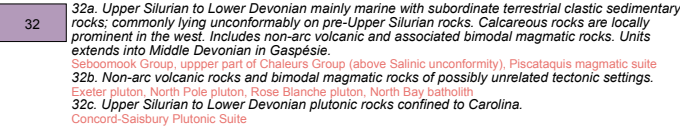
Acadian clastic wedge



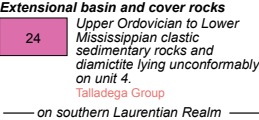
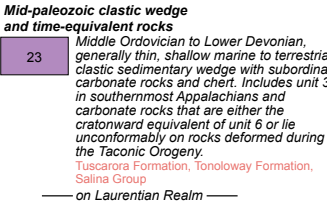
Middle Devonian to earliest Carboniferous plutonic rocks



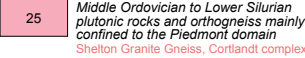
Syn-acadian sedimentary and magmatic rocks



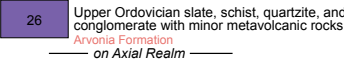
Southern Appalachians



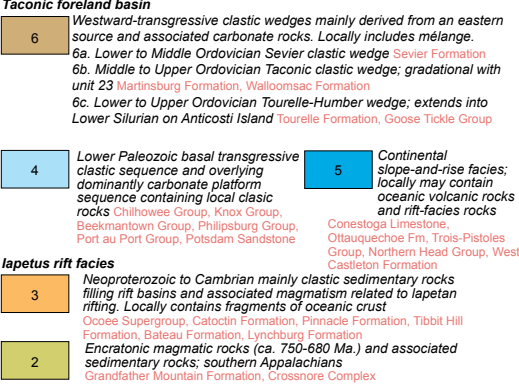
Mid-paleozoic magmatism mainly in Axial realm



Marine basin



LAURENTIAN REALM (entire orogen)



Grenville basement of Laurentian including ca. 1 Ga inliers within the hinterland

