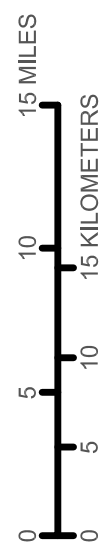
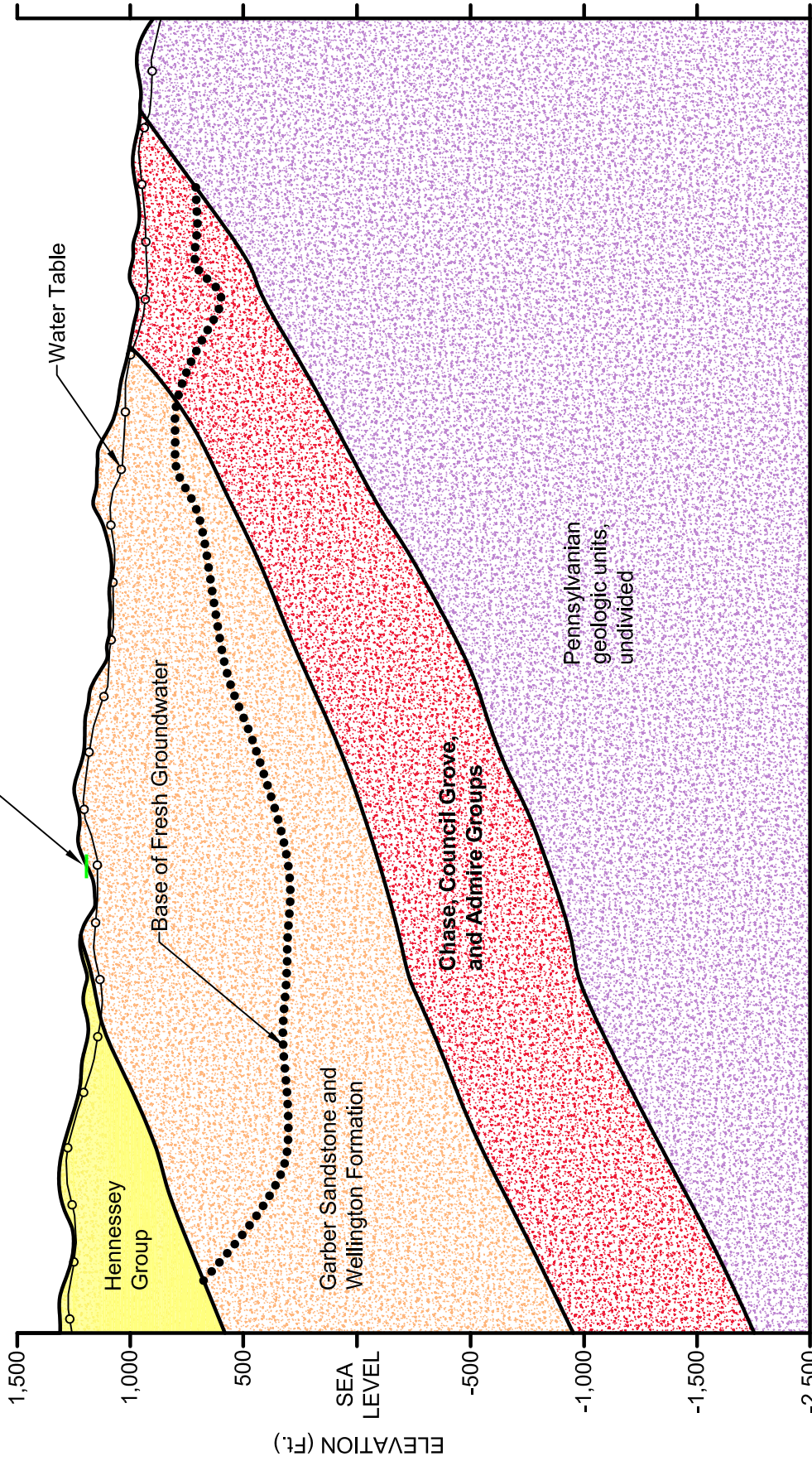



East

Approximate Location of Cimarron Site

West





**BURNS
& MCDONNELL**

Figure 2-3

**GENERALIZED REGIONAL
BEDROCK GEOLOGY
DECOMMISSIONING PLAN
CIMARRON SITE, OKLAHOMA**

NOTE:
Adapted from Christensen and Havens, 1994