

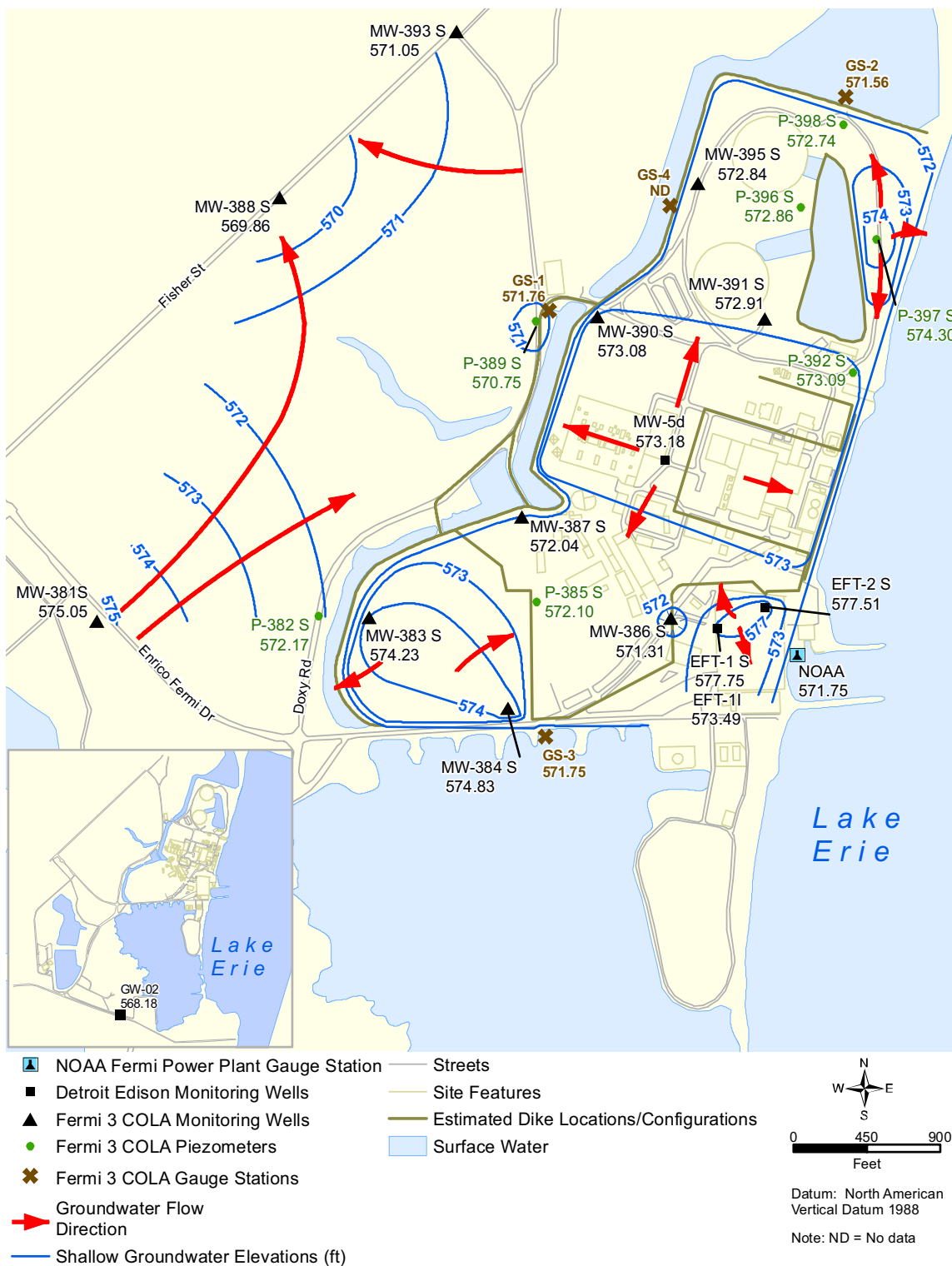
## **Appendix 2.4BB Monthly Water Level Maps**

The following maps provide the additional monthly well monitoring contour maps for a full year of data.

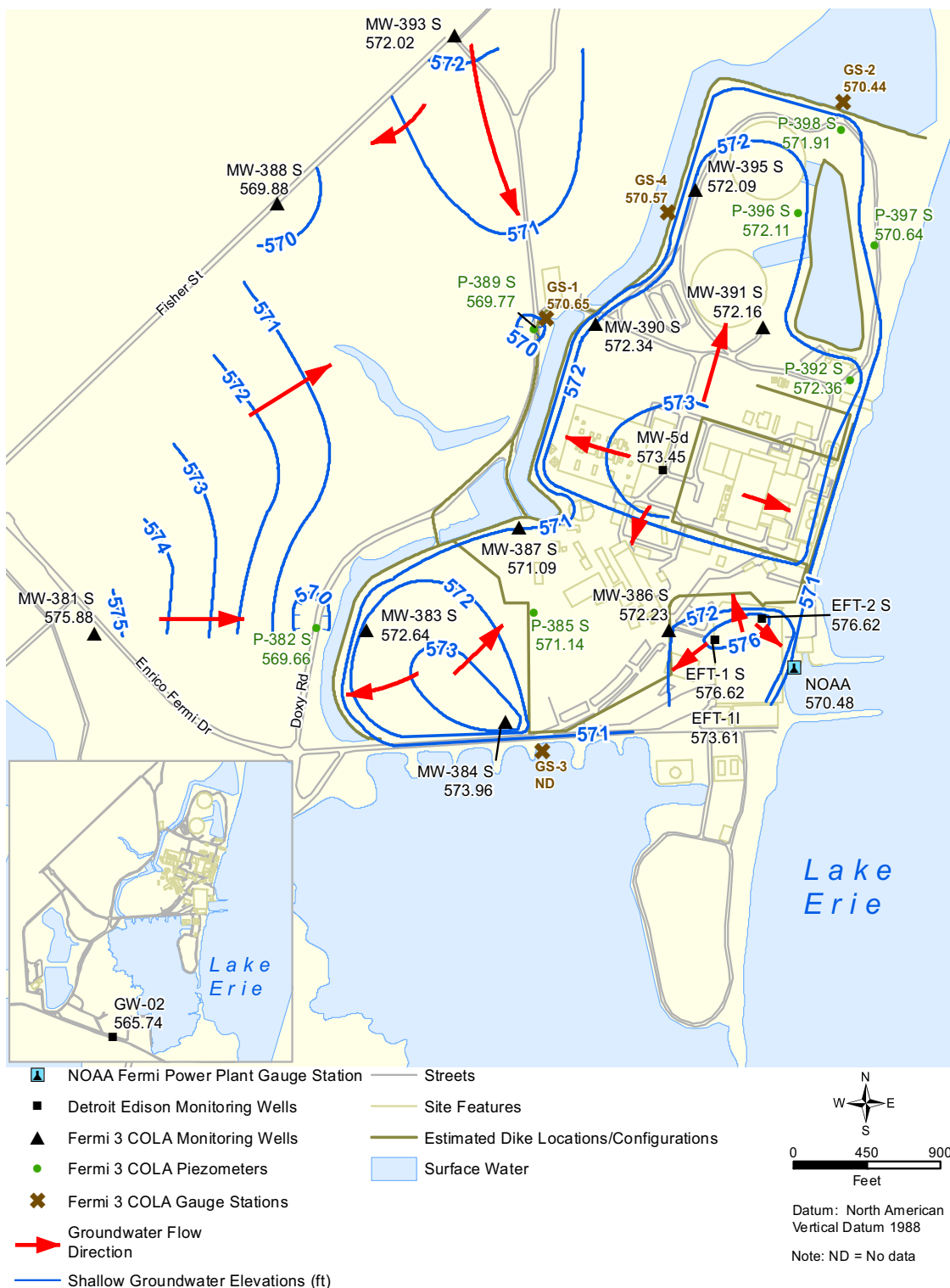
## Overburden Water Table Map for 07/29/07



## Overburden Water Table Map for 08/29/07



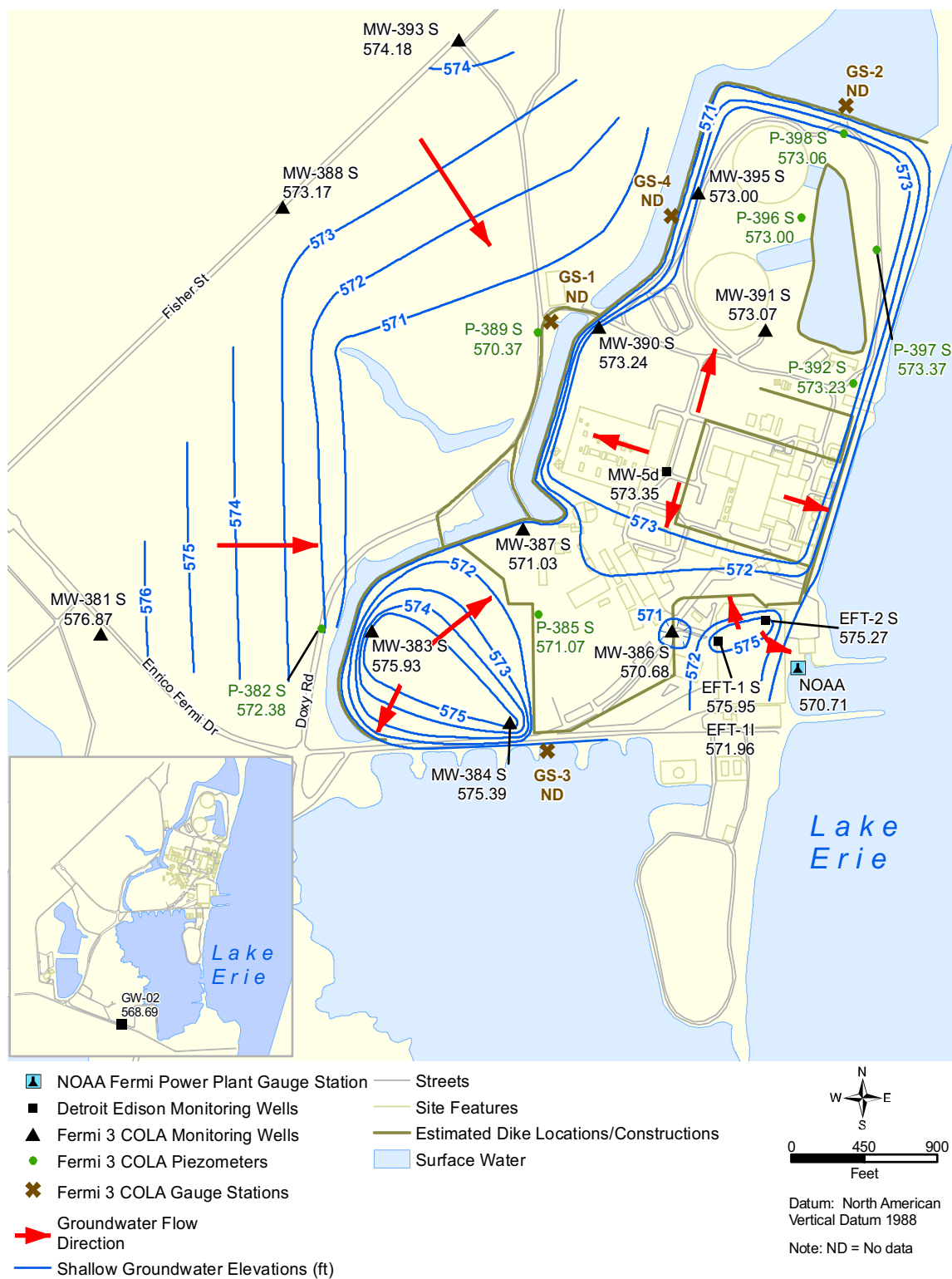
## Overburden Water Table Map for 10/30/07



## Overburden Water Table Map for 11/29/07



## Overburden Water Table Map for 01/29/08

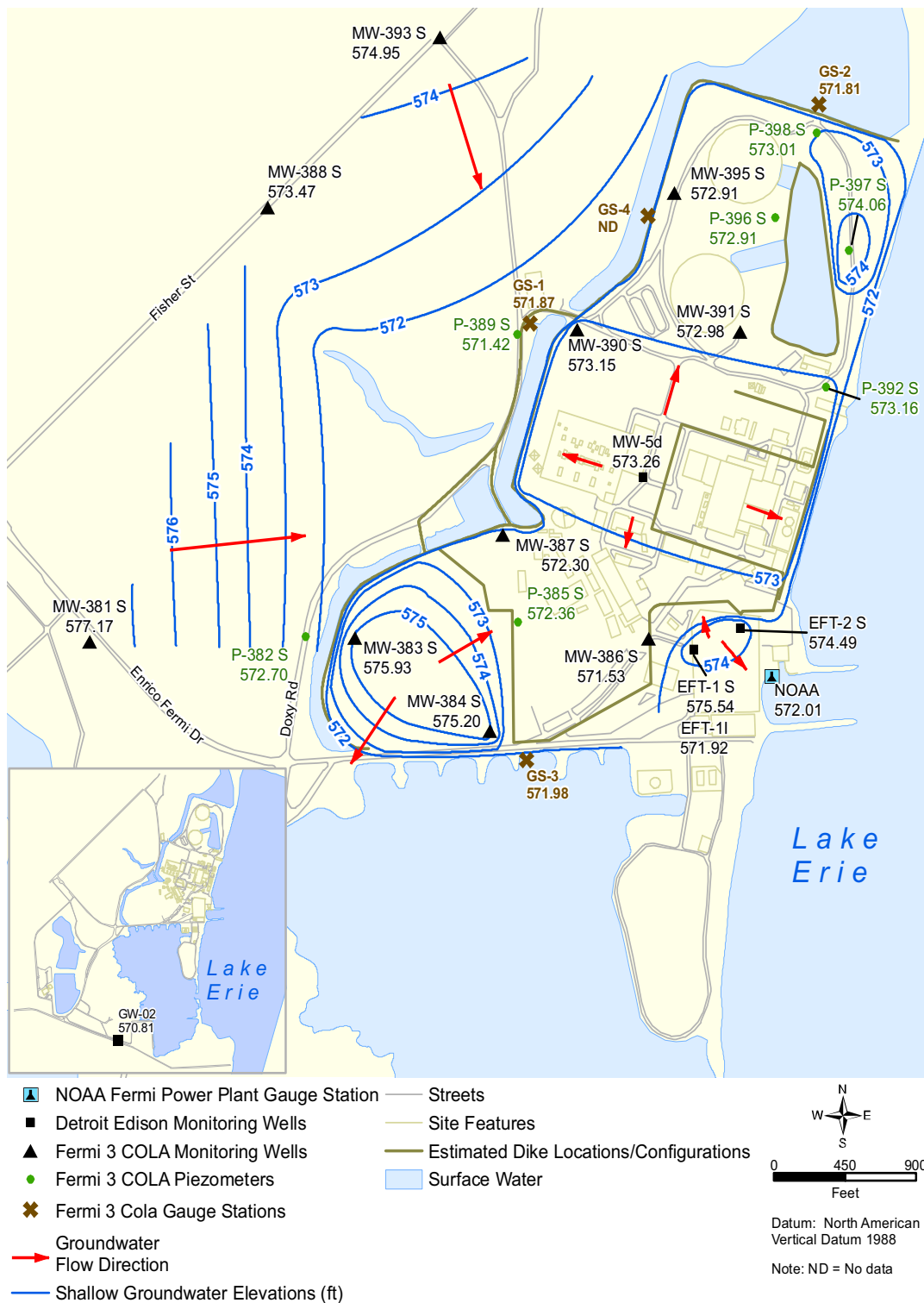


## Overburden Water Table Map for 02/28/08





## Overburden Water Table Map for 04/29/08

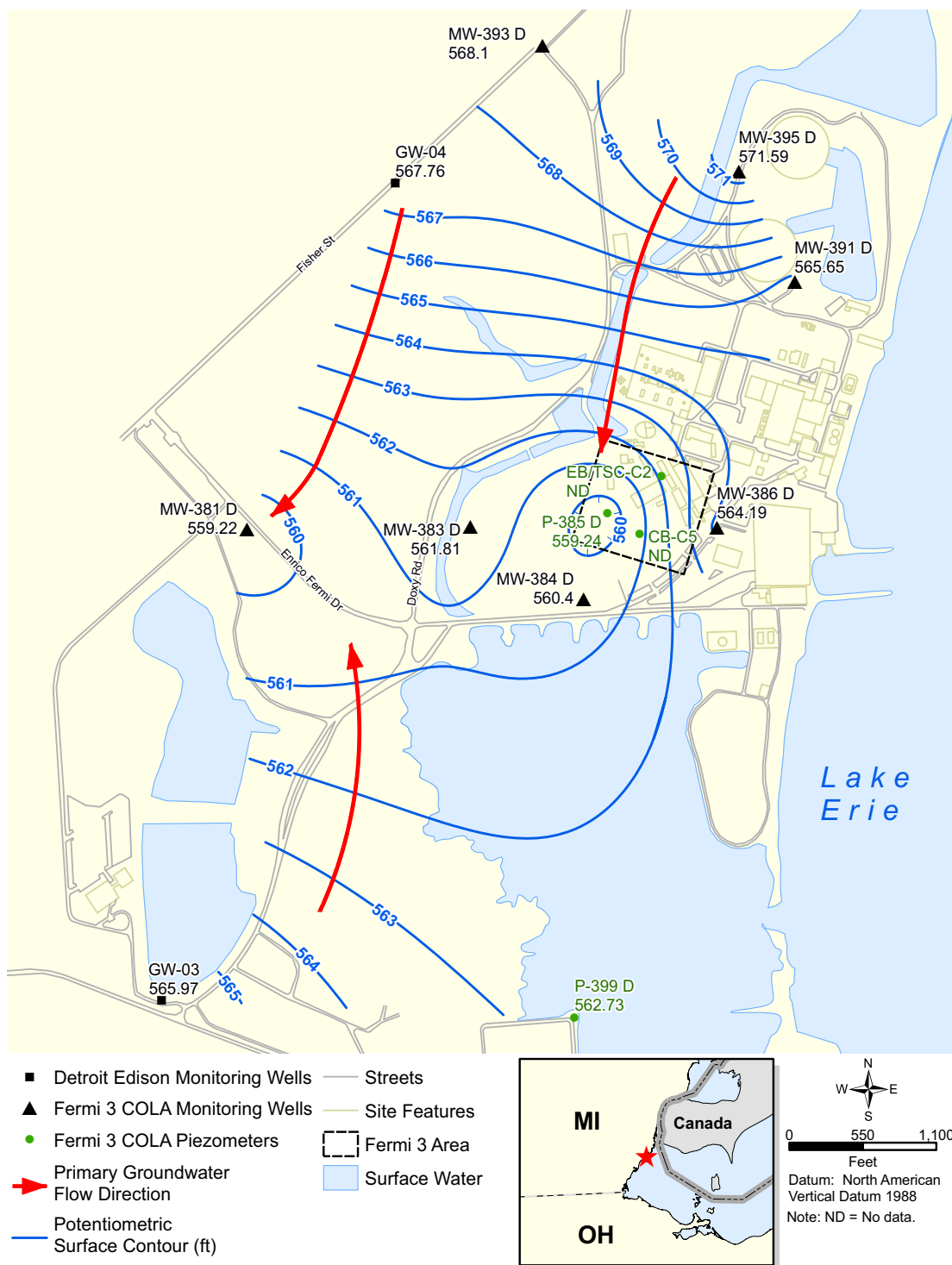




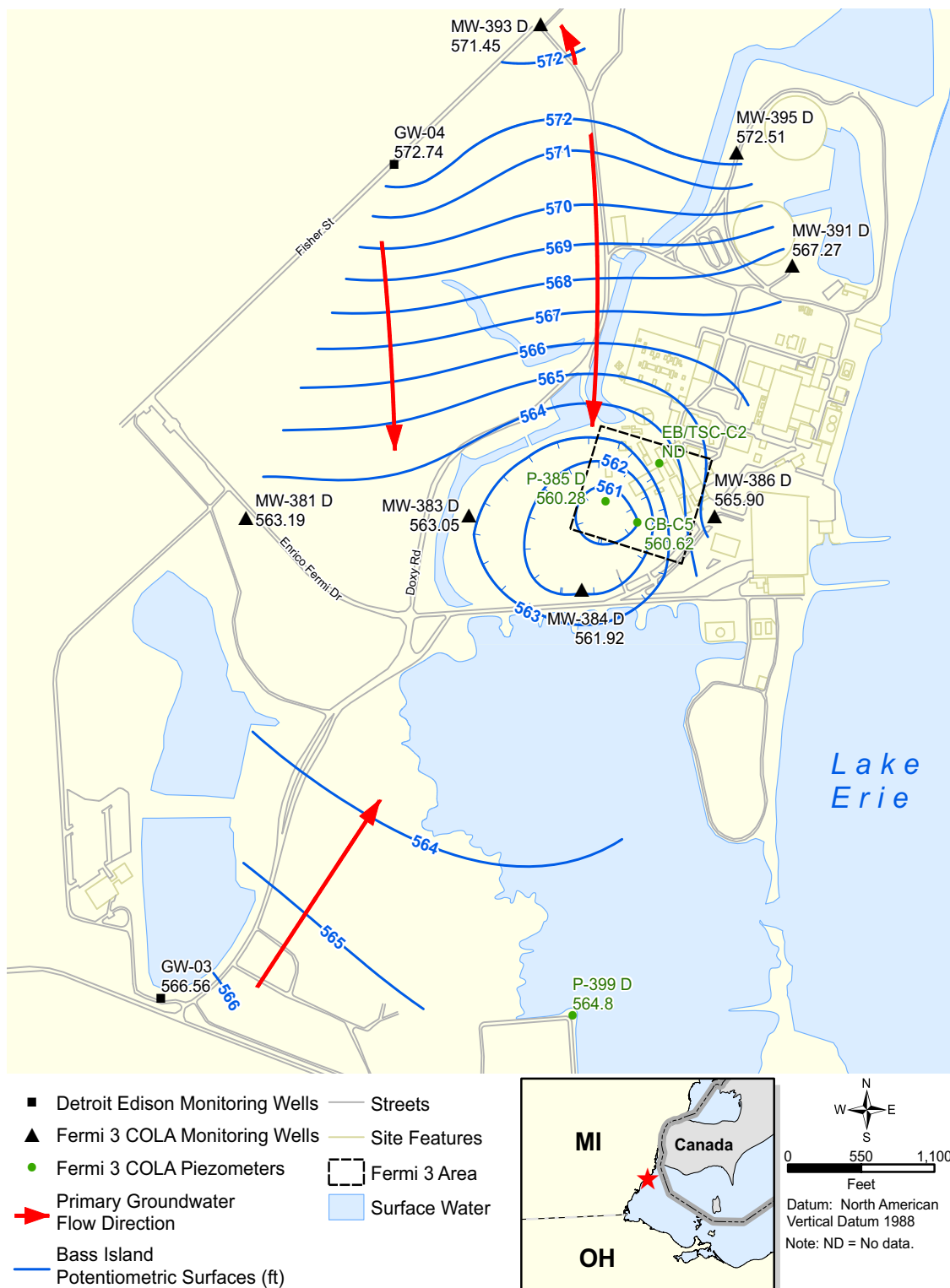
## Overburden Water Table Map for 05/29/08



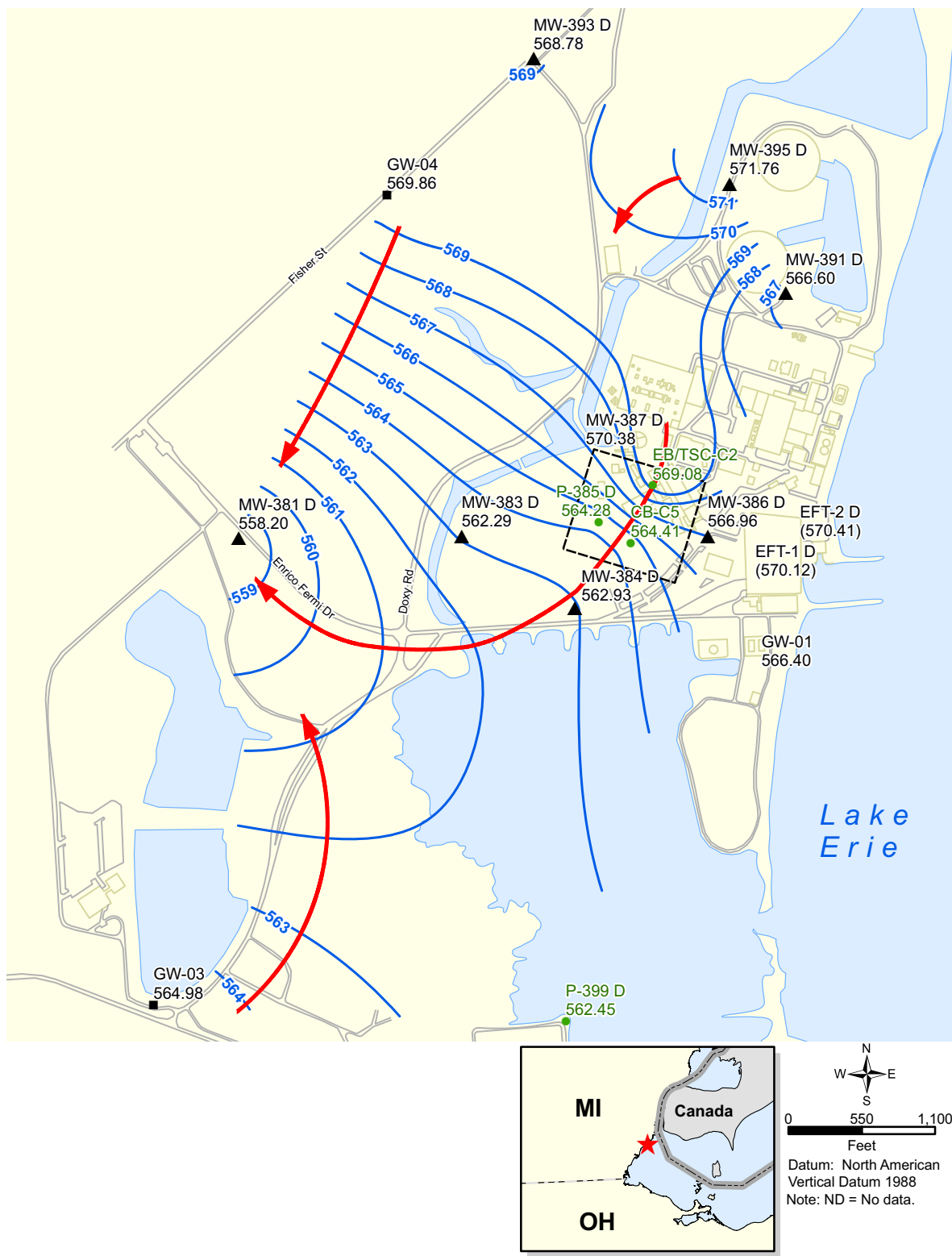
## Bass Islands Aquifer Potentiometric Surface Map for 07/29/07



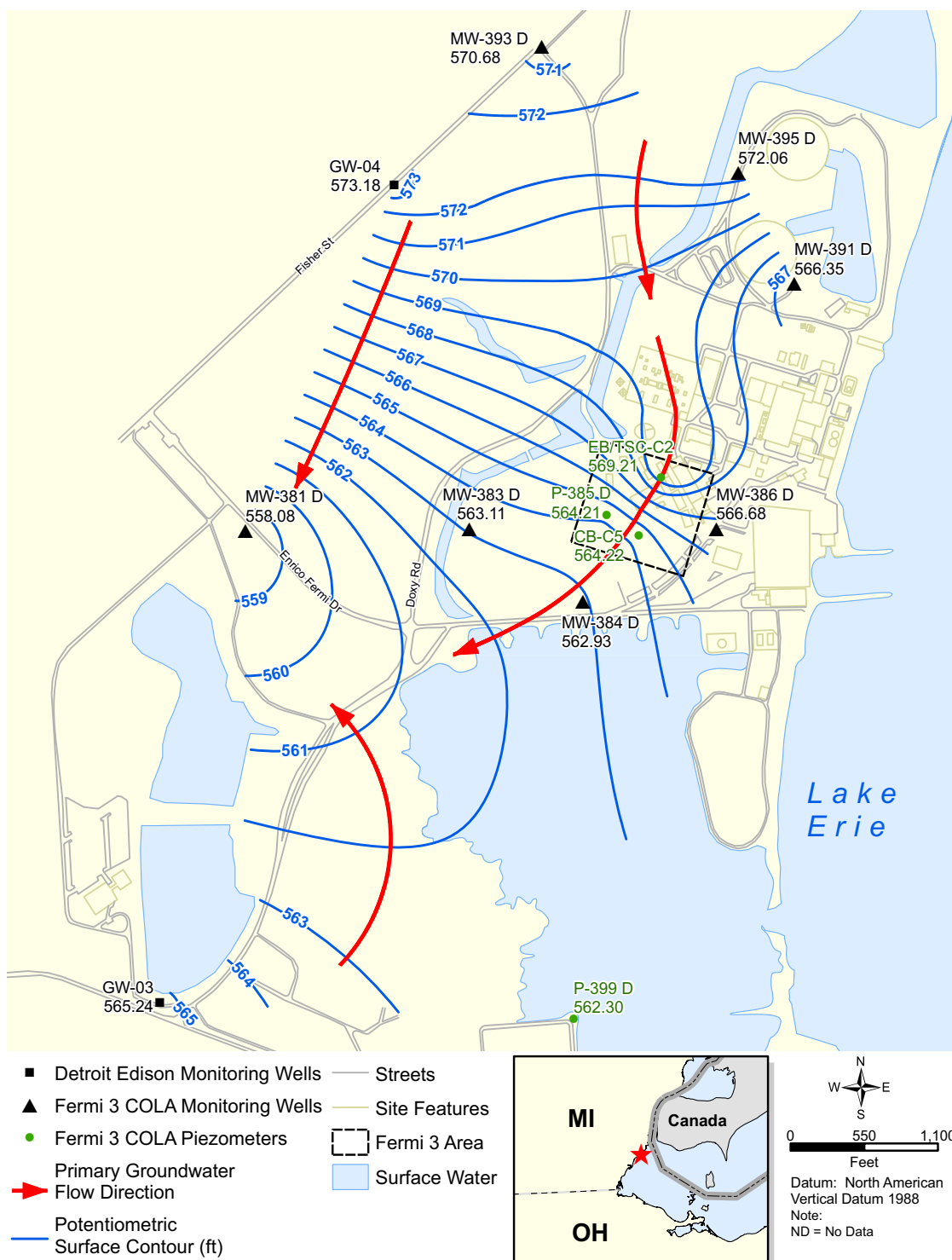
## Bass Islands Aquifer Potentiometric Surface Map for 08/29/07



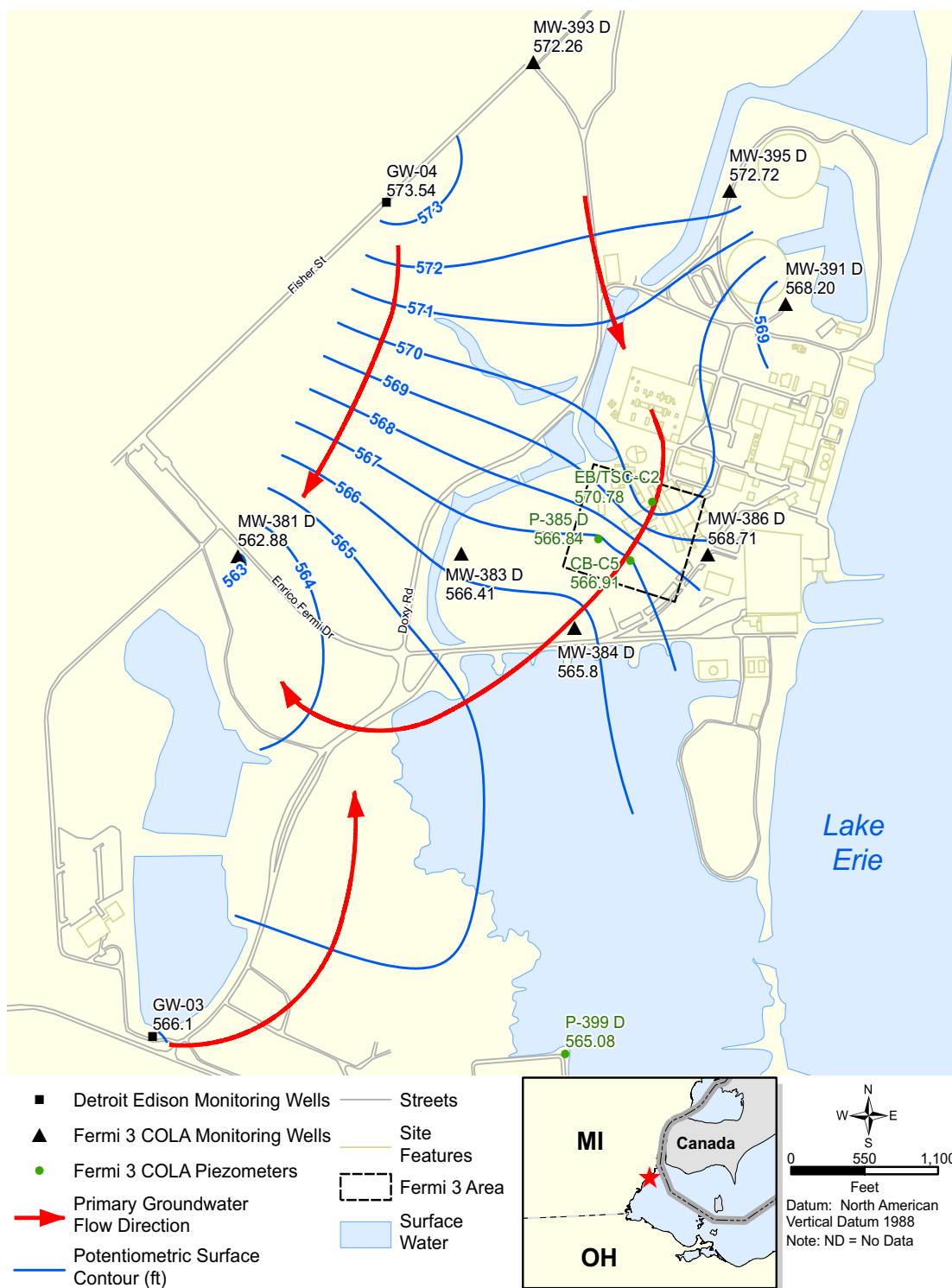
**Bass Islands Aquifer Potentiometric Surface Map for 10/30/07**



## Bass Islands Aquifer Potentiometric Surface Map for 11/29/07

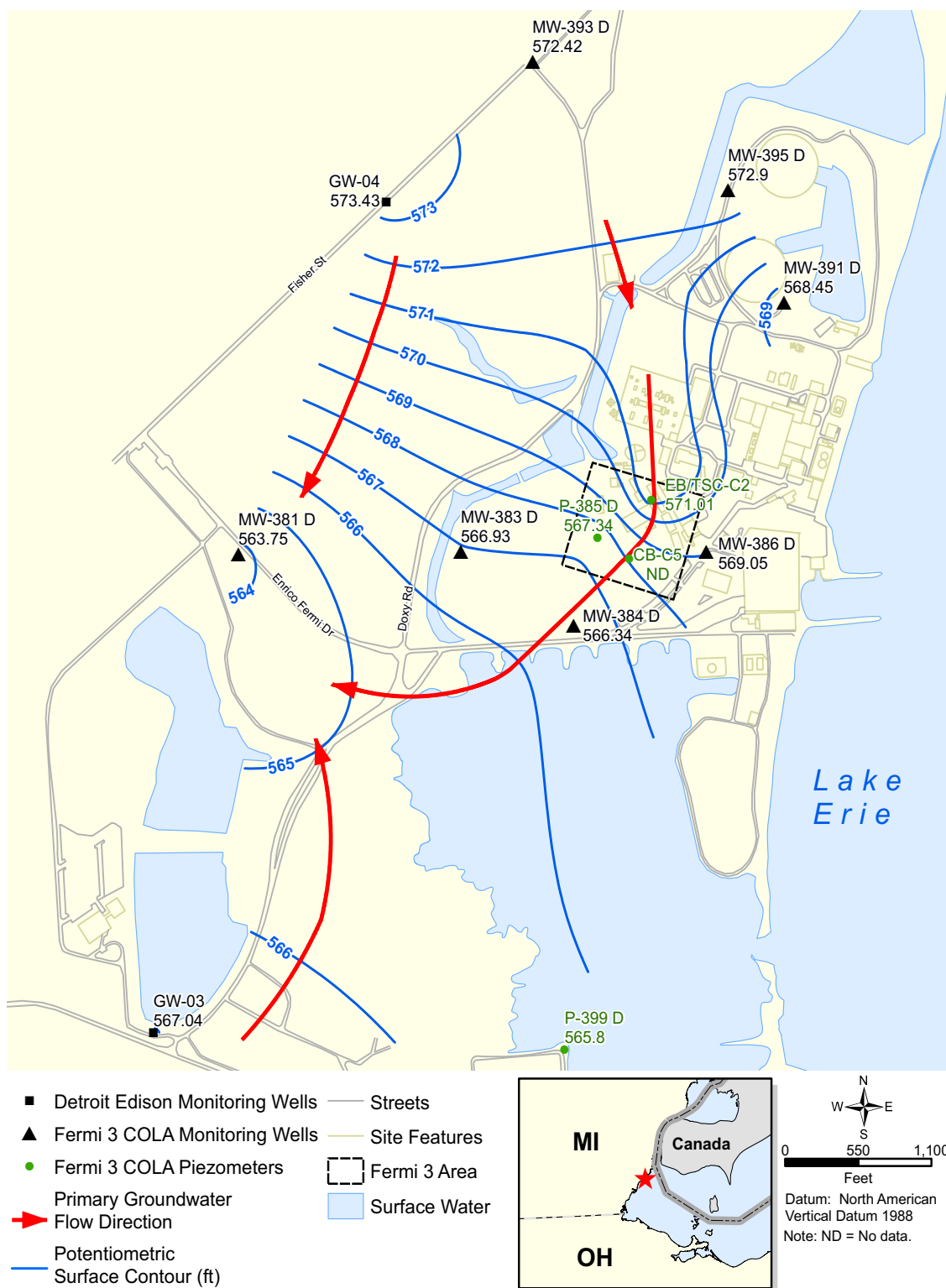


## Bass Islands Aquifer Potentiometric Surface Map for 01/29/08



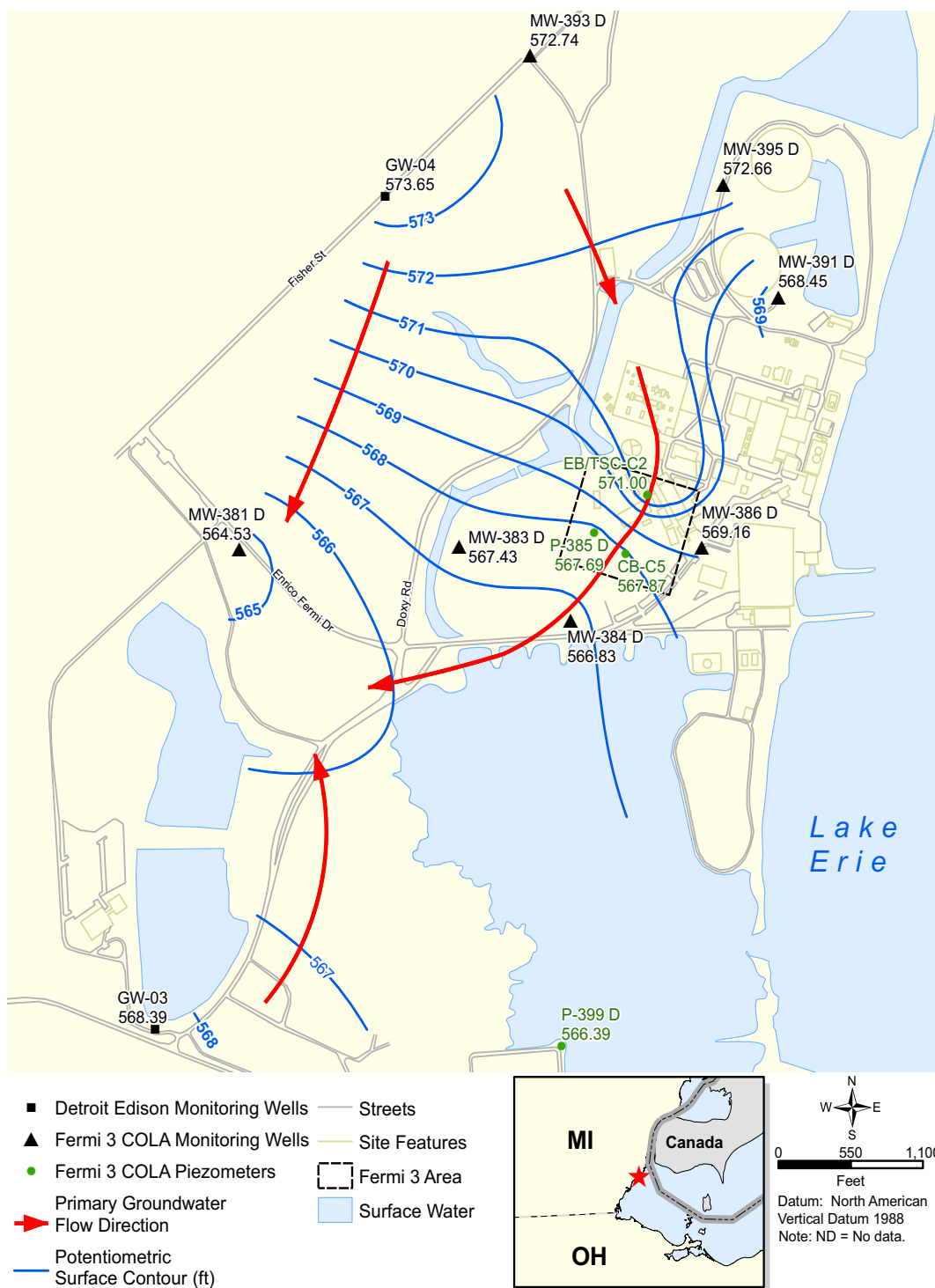


## Bass Islands Aquifer Potentiometric Surface Map for 02/28/08





## Bass Islands Aquifer Potentiometric Surface Map for 04/29/08



## Bass Islands Aquifer Potentiometric Surface Map for 05/29/08

