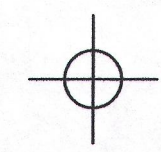


Legend

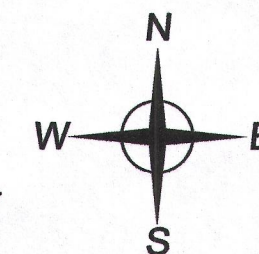
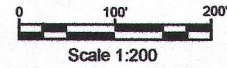
- Township Boundary
- Section Line
- Roads
- Fence
- Permit Boundary
- Trunkline
- Powerline
- Future Mining Area
- Future Wellfield Outline



Approximate Location of Interim Reclamation Performed During 2014-2015 Reporting Period



Location of Delineation Drill Holes to be Reclaimed During the Fall of 2014



investing in our energy
907 North Poplar St., Suite 260, Casper, WY 82601 307-234-8235

Christensen Ranch
Interim Reclamation Map
Permit to Mine #478

2014-2015 Annual Report to WDEQ-LQD
Johnson & Campbell Counties, Wyoming

| | | | | | | | |
|-------------------|---------|--------------|----------|-------------|------|----|--------|
| Date: August 2015 | By: CEO | Checked: TAM | Rev. No. | Description | Date | By | Sheet: |
| | | | | | | | |
| | | | | | | | |
| | | | | | | | |

D07