


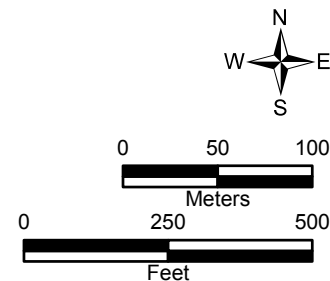




LEGEND

-  Observation Well
-  Groundwater Contours
-  Site Boundary



Note - presented in feet NAVD88 and water elevation data not adjusted for tidal effects.

PSEG Power, LLC

PSEG Site ESPA
Part 3, Environmental Report

Potentiometric Contour Map
New Plant Location -
Vincetown Formation
September, 2009

FIGURE 2.3-42

Rev 0