


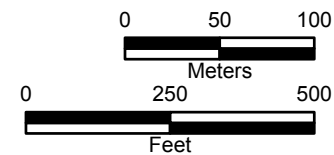





LEGEND

-  Observation Well
-  Groundwater Contours
-  Site Boundary



Note - presented in feet NAVD88 and water elevation data not adjusted for tidal effects.

PSEG Power, LLC

PSEG Site ESPA
Part 2, Site Safety Analysis Report

Potentiometric Contour Map
New Plant Location -
Vincetown Formation
September, 2009

FIGURE 2.4.12-19

Rev 0