


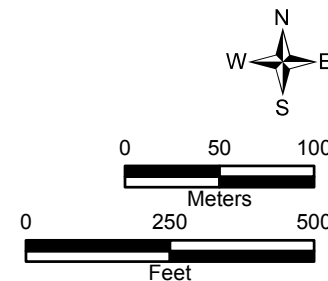




## LEGEND

-  Observation Well
-  Groundwater Contour
-  Site Boundary



Note - presented in feet NAVD88 and water elevation data not adjusted for tidal effects.

PSEG Power, LLC

## PSEG Site ESPA Part 2, Site Safety Analysis Report

Potentiometric Contour Map  
New Plant Location -  
Vincentown Formation  
February, 2009  
FIGURE 2.4.12-16

Rev 0