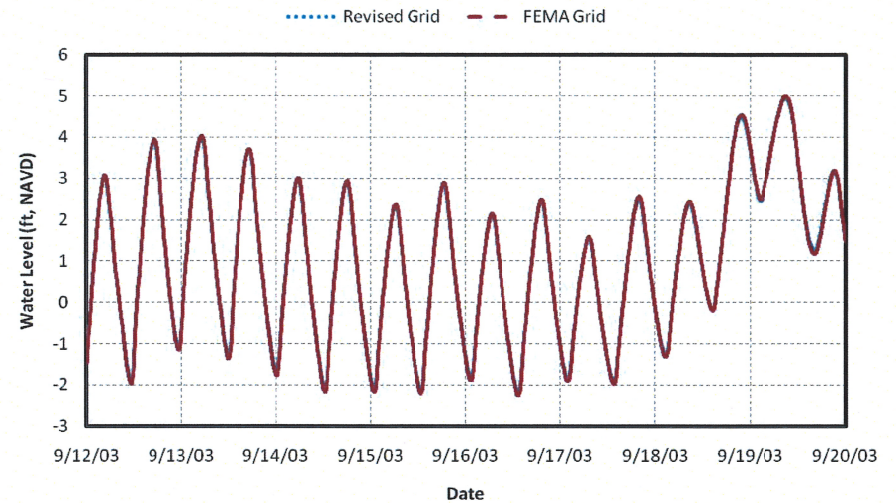
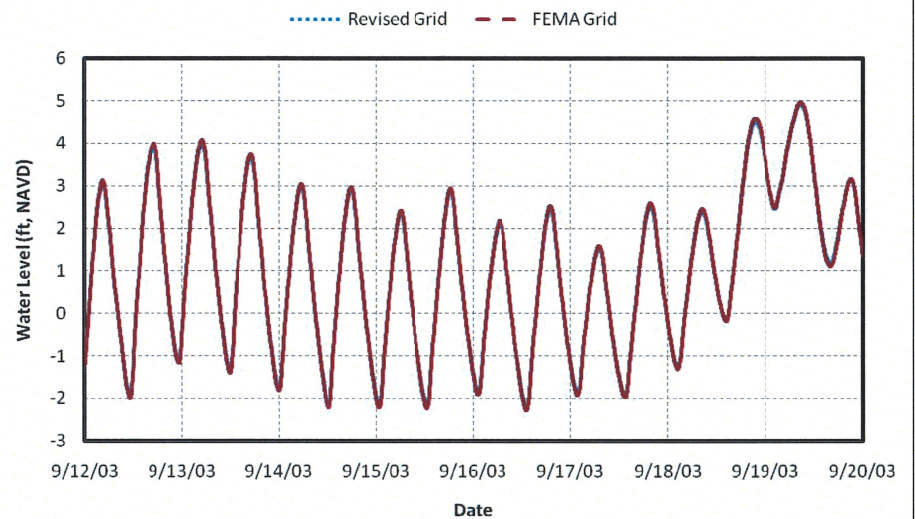




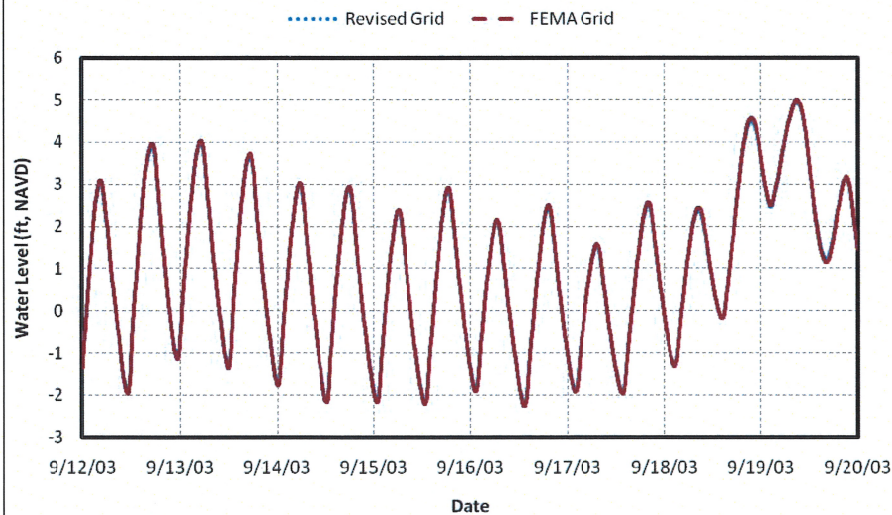
**Water Level Comparison for Hurricane Isabel
(Tides+Surge+Waves) at One Mile North of Site**



**Water Level Comparison for Hurricane Isabel
(Tides+Surge+Waves) at One Mile South of Site**



**Water Level Comparison for Hurricane Isabel
(Tides+Surge+Waves) at One Mile West of Site**



Legend

-  Locations One Mile Around Site
-  PSEG Site Power Block

PSEG Power, LLC
PSEG Site ESPA
Part 2, Site Safety Analysis Report

Comparison of Refined PSEG Site Mesh
versus Unmodified FEMA Region III Mesh

FIGURE 2.4.5-10 Rev. 0