

**SOUTHWEST GROUNDWATER CONSULTING, LLC**

7425 Amanda Ellis Way

Austin, TX 78749

512-560-9131

[bkdarling@southwestgroundwater.com](mailto:bkdarling@southwestgroundwater.com)

**Report on Findings Related to the Restoration of In-Situ  
Uranium Mines in South Texas**

**Submitted to  
Blackburn & Carter  
4709 Austin Street  
Houston, Texas 77004**

**September 29, 2008**

**SOUTHWEST GROUNDWATER CONSULTING, LLC**

7425 Amanda Ellis Way

Austin, TX 78749

512-560-9131

[bkdarling@southwestgroundwater.com](mailto:bkdarling@southwestgroundwater.com)

September 29, 2008

Mr. Jim Blackburn  
Blackburn & Carter  
4709 Austin St.  
Houston, TX 77004

**RE: Report on Findings Related to the Restoration of In-Situ Uranium Mines in South Texas**

Dear Mr. Blackburn:

You have asked me to research the files of the Texas Commission on Environmental Quality (TCEQ) to determine the track record of the Underground Injection Control (UIC) office with regard to the restoration of aquifers after mining operations have been completed. As part of my investigation, I have talked with representatives of the office of Underground Injection Control (Mr. Ben Knape, and Mr. David Murry). Mr. Knape made available, for inspection and copying, ring binders of documents related to each in-situ mining site in south Texas; and Mr. Murry gave me a collection of spreadsheets that allow for comparison of Original Restoration Target Values, Amended Restoration Target Values, and Last Sampled Values of 26 water quality indicators listed on each table of restoration values approved by TCEQ. It will be necessary to verify data from the ring binders and the spreadsheets made available by Mr. Knape and Mr. Murry with data from microfiche and microfilm files in the Central Records office of TCEQ. I found the microfiche and microfilm files in Central Records to be unorganized and difficult to navigate, without reference to paper and digital copies from which the data in Central Records were copied.

The spreadsheets were compiled by Mr. John Santos, retired geologist with the UIC program. A copy of the spreadsheet with dates that restoration tables were amended is included with this report as Attachment A. Tables of Original Restoration Target Values, Amended Restoration Target Values, and Final Sample Values are listed as Attachments B

through D. Comparisons of Original Restoration Target Values with Amended Restoration Target Values and Last Sampled Values for uranium, radium-226, arsenic, and sulfate are included as Attachments E through H. I am pulling together information from the large volume of data scanned from the files of UIC in an effort to re-produce and update all of Mr. Santos' spreadsheets. The final step will involve reconciliation of the above data with data from Central Records.

### **Regulation of In-Situ Uranium Mining**

The regulation of in-situ uranium mining in Texas falls under the Texas Railroad Commission (TRC) and the Texas Commission on Environmental Quality (TCEQ). TRC oversees exploration, and TCEQ handles mine permitting, applications for aquifer exemptions, and aquifer restoration. The U.S. Environmental Protection Agency (USEPA) grants aquifer exemptions, based on recommendations made by TCEQ.

### **Restoration**

Restoration is one of the final steps in the process of in-situ uranium mining. TCEQ sets restoration standards (in the form of Restoration Tables) in the mining permits of operators, based on 26 water quality indicators. Restoration standards vary from one Production Area to another, using background data and data from proposed Production Areas, as collected and submitted by mining companies. My survey of records at UIC and Attachments A through H reveals that Restoration Tables are routinely amended by TCEQ. Relaxed restoration standards allow operators to depart from original groundwater cleanup objectives.

### **Amended Restoration Tables**

The columns in Attachment A list (1) the names of the in-situ uranium mines, (2) Production Area Authorization (PAA) numbers, (3) restoration methods used at each Production Area, (4 and 5) the starting and ending dates of restoration programs, (6) pore volumes of water removed, (7) millions of gallons of water removed, (8) the date a Restoration Table was amended, (9) the dates that wells at a Production Area were plugged, and (10) the revocation date of the mining permit.

Attachment A lists 76 Production Areas and 51 dates on which TCEQ approved Amended Restoration Tables. Some of the Production Areas have been combined, but the final count in **this** report is based on the number of sites listed in Column 1. Eighty sites are listed in Attachments B through H, and it will be important to reconcile discrepancies between listings in those attachments and the listings of Attachment A.

Some of the sites listed in the first column of Attachment A, such as Gruy, were never mined, and others, such as Kingsville Dome, are in production. In the latter case, the Original Restoration Tables remain applicable, until the operator requests amended values. New sites, such as Goliad, are not listed because Production Areas have not been delineated and Restoration Tables assigned. Thus far, I have not found, in UIC's records, evidence that requests for Amended Restoration Tables have been denied by TCEQ.

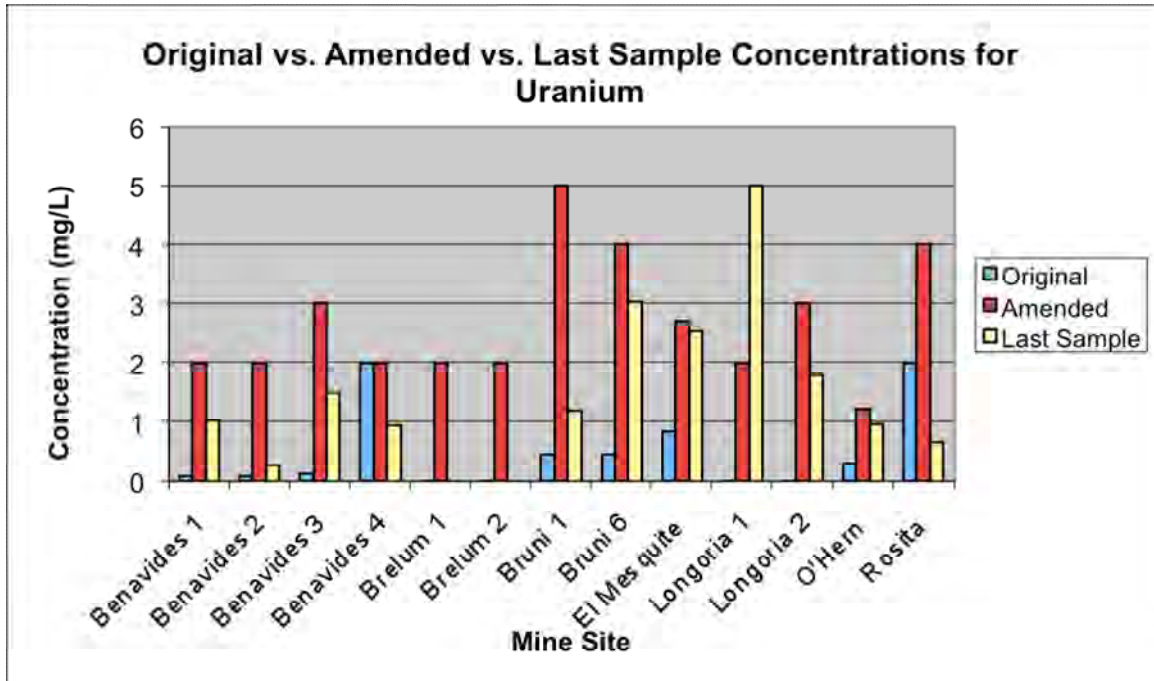
## **Figures**

Figures 1 through 4 show, in the form of bar charts, the Original Restoration Target Values, Amended Restoration Target Values, and Last Sampled Values for uranium, radium-226, arsenic, and sulfate from mining sites for which all three values were recorded by Mr. Santos (Attachments E through H). The figures are based on data in the spreadsheets listed as Attachments B through D. Attachment B is the list of Original Restoration Target Values; Attachment C is the list of Final Restoration Target Values; and Attachment D is the list of Last Sample Values for all 26 water quality indicators. Attachments E through H list the differences and percent change between the Original Restoration Target Values and the Amended and Final Sample Values for uranium, radium-226, arsenic, and sulfate, respectively. The following observations are made with respect to Figures 1 through 4:

## **Uranium**

- In all but two cases (Benevides 4 and Rosita), the Amended Restoration Table Values and the Last Sampled Concentrations of uranium for the Production Areas listed on Figure 1 (next page) exceed the Original Restoration Table Values approved by TCEQ.
- The Primary Drinking Water Standard (PDWS) for Uranium is 0.03 mg/l (or 30 µg/l).
- In all cases, the Amended and Last Sampled Concentrations of uranium exceed the PDWS.
- The higher Amended Restoration Values and the Last Sampled Concentrations are results of the inability of site operators to reduce uranium concentrations based on their respective proposed groundwater restoration programs. This calls into question the operators' understanding of the geochemistry of the hydrogeologic systems that they are exploiting.

**Figure 1**

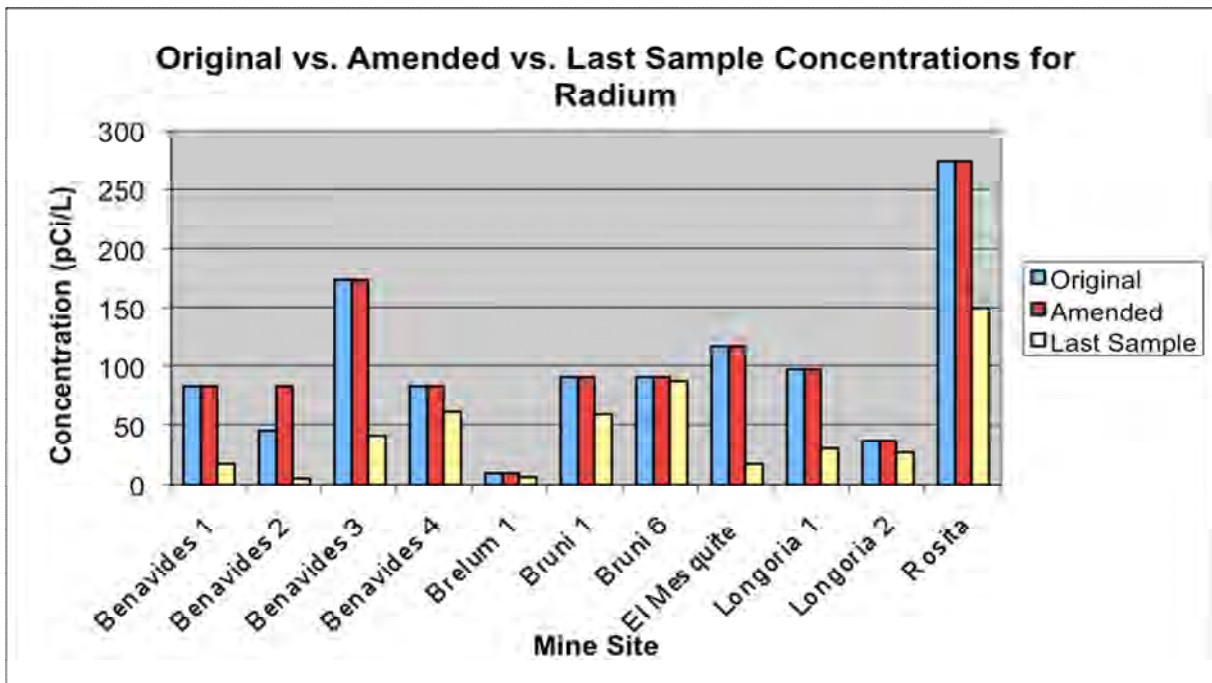


### **Radium-226**

- All of the 12 Last-Sampled values were less than the Original Restoration Target Values (Attachment F).
- In all cases, radium-226 of the Amended Restoration Tables and Last Samples exceed the combined radium-226 and radium-228 PDWS of 5 picocuries per liter (pCi/L) (Attachment F; Figure 2, next page).
- The Original Restoration Table Values of radium-226 also exceed the radium-226/radium-228 PDWS of 5 pCi/L (Attachment F). What has not been established is the range of pre-exploration background radium-226 activities because (1) the Texas Water Development Board seldom includes radiochemical data in its groundwater chemistry database, and (2) the operators' methods of exploration have not been demonstrated not to destabilize uranium orebodies enough to release uranium and daughter products in sufficient concentrations and activities above

true background and pre-mining levels. In other words, adequate pre-exploration background studies have not been conducted.

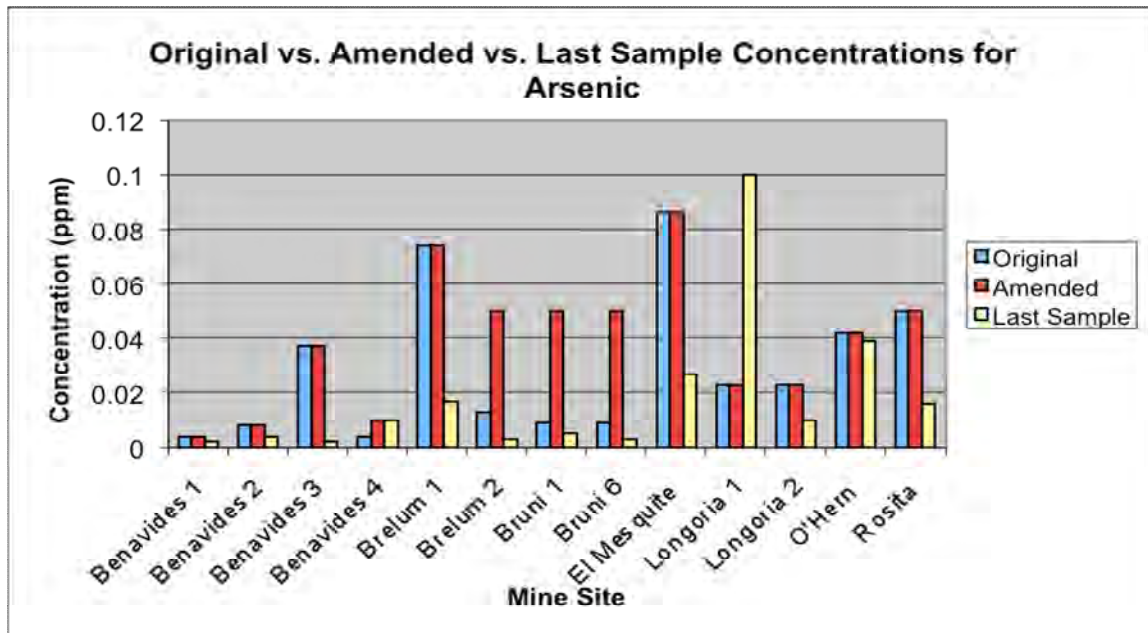
**Figure 2**



### Arsenic

- In 53 of 73 cases, the Original Restoration Target Values exceed the current PDWS of 0.01 mg/l (10 µg/l) (Attachment G).
- In 25 cases, the Amended Restoration Target Values exceed the 53 Original Restoration Target Values (Attachment G).
- Seven of the 13 Last Sample Values are either equal to or greater than the PDWS of 0.01 mg/l (10 µg/l) (Figure 3, next page).
- The previous PDWS for arsenic was 0.05 mg/l.
- At 12 of the Production Areas, the Original Restoration Target Valued exceeded the old PDWS.

Figure 3

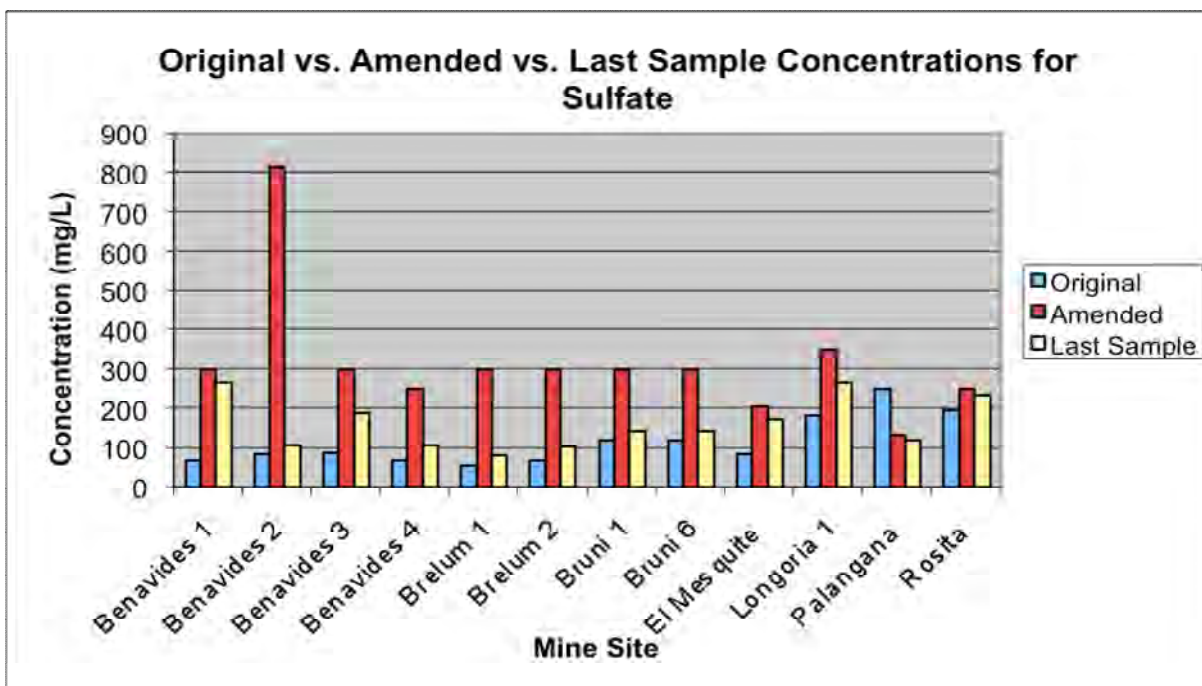


### Sulfate

- With one exception, the Amended Restoration Target Values and Last-Sampled Concentrations of sulfate exceed the Original Restoration Target Values (Attachment H; Figure 4, next page).
- Although there is no PDWS for sulfate, the increased Amended and Last Sampled concentrations of sulfate underscore the potential for in-situ leach mining to increase major dissolved solids that affect the aesthetic properties of drinking water.



Figure 4



## CONCLUSION

Based on data that I have evaluated as of the date of this letter report, I have found a minimum of 76 authorized in-situ uranium mining Production Areas in south Texas, and 51 dates on which Original Restoration Tables were amended by TCEQ (Attachment A). Other spreadsheets (Attachments B through H) show as many as 80 Production Areas. At least one of the mining areas (Gruy) was never developed. Others such as Kingsville Dome are still in production, so that amended restoration tables have not been issued.

Thus far, I have found it necessary to rely on data organized in ring binders at UIC, along with spreadsheets compiled by a retired geologist with the UIC program. The files in Central Records are on microfiche or microfilm, and there is no straightforward way to locate specific records without going through each file frame by frame. The system seems to be designed to make it difficult to find specific files at Central Records. This makes it necessary to rely on paper records and digital files which representatives of UIC are reluctant to certify as official records, even though official seals are affixed to

paper copies. TCEQ must find a way to make available certified paper records and digital files and to affirm the accuracy of each. Otherwise, researchers are condemned to sort through a morass of poorly organized microfiche and microfilm files at Central Records.

The large number of amended restoration tables indicates that TCEQ routinely grants requests for relaxed restoration standards at in-situ uranium mining sites. As of this date, I have found no evidence in correspondence between UIC and site operators that TCEQ has denied requests for Amended Restoration Tables.

The revision of a Table of Restoration Target Values is an admission, after the fact, that the operator of an in-situ uranium mine is unable to meet the original restoration standards for one or more of 26 water-quality indicators. Furthermore, there is no reasonable guarantee that natural conditions within an aquifer will lead to the restoration of contaminated groundwater from an in-situ uranium mine any sooner than would an aggressive program employing the latest groundwater treatment technologies.

I appreciate the opportunity to be of assistance on this matter. As noted above, I will continue to evaluate the large body of data made available by representatives of UIC, along with data from Central Records. Please call or contact me by email if you have questions regarding this letter report.

Sincerely,  
SOUTHWEST GROUNDWATER CONSULTING, LLC

Bruce K. Darling, Ph.D., P.G.

**Attachment A**  
**Restoration History**

Restoration History							
MINE	PAA	Method	Restoration		pore vol. removed	pore vol. = Mill. gal.	Rest. table amended
			Start	End			
Benavides		RO					8/12/91
Benavides	4	RO					
Boots/Brown	1						9/5/02
Brelum 106-20	1	RO					
Brelum 106-20	2	RO					
Bruni	1	changed to 05					
Bruni	2	changed to 05					
Bruni	3						
Bruni	4	added to 03					
Bruni	5-1	RO	Feb-90	Sep-90	2.4	14	2/25/91
Bruni	5-2	RO					2/3/92
Burns Ranch	1						8/14/89
Burns Ranch	2						
Burns/Moser	1						12/12/02
Burns/Moser	2						12/19/02
Burns/Moser	3						12/19/02
Burns/Moser	4						12/5/02
Clay West	1						9/9/99
Clay West	2						9/9/99
El Mesquite	1	RO					8/14/89
El Mesquite	2	RO & inj	Oct-90	Dec-99	6.4	66.8	5/6/01
El Mesquite	3	GW sweep, RO	Jan-94	Jan-04	11.5	29.5	11/3/04
El Mesquite	4	RO & inj	Jan-94	Oct-01	8.56	252	9/9/03
El Mesquite	7						
Gruy	1						
Gruy	2						
Gruy	3						
Hobson	1	GW sweep					1/8/90
Holiday	1						
Holiday	2	RO	Oct-90	May-99	6		3/9/00
Holiday	3	RO					2/20/89
Holiday	4	RO & inj	Sep-99	Nov-01	12.2	1.6	9/9/03
Holiday	5	RO & inj	Oct-00	Mar-04	12.5	27.3	1/31/93
Holiday	6	RO & inj	Sep-99	Apr-01	15.9	25	10/31/02
Holiday	7						
Kingsville Dorr	1						
Kingsville Dorr	2						
Lamprecht	1						
Lamprecht	2						
Lamprecht	3						
Lamprecht	4						
Las Palmas	1						2/14/93
Las Palmas	2						6/13/93

Restoration History							
MINE	PAA	Method	Restoration		pore vol.	pore vol. =	Rest. table
			Start	End	removed	Mill. gal.	amended
Las Palmas	3						7/13/92
Longoria	1	GW sweep					8/12/91
Longoria	2	GW sweep					8/12/91
McBryde	1	GW sweep					8/12/91
Mt Lucas	1						9/9/97
Mt Lucas	2	RO & inj	Mar-90	Mar-96	10.3		9/9/97
Mt Lucas	3						9/9/99
Mt Lucas	4						8/2/98
Mt Lucas	5	RO & inj	Jun-92	Mar-96	9.3		9/9/97
Mt Lucas	6	RO & inj	Mar-92	Sep-98	9		9/9/99
Mt Lucas	7	RO & inj	Jun-92	Oct-99	25.7	183	1/23/00
Mt Lucas	8	RO & inj	Jun-92	Dec-98	23.5		9/9/97
Nell	1	ion exchange					6/13/88
O'Hern	1						9/5/02
O'Hern	2	RO					
O'Hern	3						
O'Hern	4	RO & inj	Jan-94	Mar-01	10	15.4	10/31/02
Palangana							
Pawlik							6/22/00
Pawnee							10/22/98
Rosita							
Rosita	2						
Tex-1		RO & inj			12	152	1/23/00
Trevino		EDR			4.5	32.95	8/12/91
Trevino	2a	EDR	Aug-89	Jul-91	10	47.46	1/13/92
Trevino	2b	EDR	Sep-88	Nov-89	7.6	12.8	4/9/90
West Cole		RO & inj	Dec-93	Jun-00	10.7	39.1	6/28/01
West Cole	2	RO & inj	Dec-93	Dec-01	19	9.6	1/27/04
West Cole	3	RO & inj	Apr-95	Oct-03	12.1	225.9	3/12/06
Zamzow		RO & inj	Nov-90	Oct-98	7		6/28/01
Zamzow	2	RO & inj	Nov-90	Oct-98	7		6/28/01
Zamzow	3	RO & inj	Nov-90	Oct-98	7		6/28/01
Zamzow	4	RO & inj	Nov-90	Oct-98	7		6/28/01

Restorati		
<b>MINE</b>	Wells	Permit/PAA
	plugged	revoked
Benavides		4/2/03
Benavides	Jan-91	4/2/03
Boots/Brown	Jul-03	8/18/03
Brelum 106-20		2/2/89
Brelum 106-20		2/2/89
Bruni		
Bruni		
Bruni		
Bruni		
Bruni	Oct-91	
Bruni	Jan-93	
Burns Ranch		1/24/91
Burns Ranch		
Burns/Moser	Aug-03	
Burns/Moser	Dec-03	
Burns/Moser	Dec-03	
Burns/Moser	Mar-03	
Clay West		2/15/04
Clay West		
El Mesquite		
El Mesquite	Oct-01	
El Mesquite	Feb-05	
El Mesquite	Nov-03	
El Mesquite		
Gruy		
Gruy		
Gruy		
Hobson	Nov-91	1/24/91
Holiday		
Holiday	Jul-01	
Holiday	Dec-89	
Holiday	Nov-03	
Holiday	Dec-05	
Holiday	Mar-02	
Holiday		
Kingsville Dom		
Kingsville Dom		
Lamprecht		3/7/00
Lamprecht		3/7/00
Lamprecht		3/7/00
Lamprecht		3/7/00
Las Palmas		3/2/03
Las Palmas		3/2/03

Restorati		
<b>MINE</b>	Wells	Permit/PAA
	plugged	revoked
Las Palmas		3/2/03
Longoria		4/2/03
Longoria		4/2/03
McBryde		1/26/93
Mt Lucas		3/2/03
Mt Lucas		3/2/03
Mt Lucas		3/2/03
Mt Lucas		3/2/03
Mt Lucas		
Mt Lucas		3/2/03
Mt Lucas		3/2/03
Mt Lucas		3/2/03
Nell	Dec-88	7/25/89
O'Hern	Oct-03	1/25/07
O'Hern	Jan-92	1/25/07
O'Hern	May-01	1/25/07
O'Hern	Dec-02	1/25/07
Palangana		
Pawlik	Oct-00	4/2/02
Pawnee		3/7/00
Rosita		
Rosita		
Tex-1		3/2/03
Trevino	Dec-91	2/89
Trevino	Oct-92	2/89
Trevino	Oct-92	2/89
West Cole	Nov-01	
West Cole	Feb-04	
West Cole	May-06	
Zamzow		11/2/01
Zamzow		11/2/01
Zamzow		11/2/01
Zamzow		11/2/01

**Attachment B**  
**Original Restoration Target Values**





Mt Lucas	6	50.2	9.2	477	--	15.4	--	271	192	572
Mt Lucas	7	31.2	6.8	351	351	10.1	--	336	167	31
Mt Lucas	8	32.2	6.6	295	295	10.9	--	372	145	21
Nell	1	79.2	4.14	1932	1932	93	4.6	411.6	15.8	2955
O'Hern	1	0.2	2.9	347	347	9.7	--	347.8	141	295
O'Hern	2	13.7	2.7	310	310	9.7	1.78	347	129	255
O'Hern	*3	200	150	300	300	12	--	500	160	30
O'Hern	*4	14.12	2.8	307.7	307.7	9.06	17.57	190.1	132.1	278
Palangana	1	200	125	245	245	19.3	11	500	250	255
Pawlik	1A	144	29	750	750	32	--	197	14	140
Pawlik	1B	51	11	290	290	16	--	321	20	38
Pawnee	1	200	125	200	200	--	--	500	250	255
Rosita	1	155	53	422	422	26	--	204	196	866
Rosita	2	170	62	420	420	28	--	216	248	87
Rosita	3	153	47	751	751	34	--	231	496	955
Tex-1	1	69.4	2.4	365	365	34	--	317	147	44
Trevino	1	150	47	380	380	23	--	264	189	64
Trevino	2a	95.9	50.2	392.6	392.6	26.4	--	388.8	239.5	572
Trevino	2b	95.9	50.2	392.6	392.6	26.4	--	388.8	239.5	572
West Cole	1	6.64	1.5	295	295	10	16.4	333	92.4	20
West Cole	2	8.8	4	345	345	23	14	369	122	255
West Cole*	3	16.8	6.5	398	398	18.6	17	378	197	30
Zamzow	1	286	42.7	425	425	30.7	--	308	745	56
Zamzow	2	306	33	341	341	24	--	282	773	51
Zamzow	3	369	30	449.5	449.5	35.5	--	290.5	1018	499
Zamzow	4	395	39.5	430	430	59.5	--	328	793	72



Mt Lucas	6	1508	2567	222	0.003	0.0001	0.02	0.001	0.001
Mt Lucas	7	1115	1817	275	0.003	0.0001	0.02	0.001	0.001
Mt Lucas	8	967	1541	305	0.005	0.0001	0.01	0.001	0.001
Nell	1	5383	9539	337.4	0.028	0.001	1.21	0.455	0.255
O'Hern	1	1052	1728	278	0.2	0.01	2.9	0.25	5.0
O'Hern	2	979	1626		0.2	0.01	3.52	0.25	0.12
O'Hern	*3	1000			0.05	0.01	6.3	0.05	0
O'Hern	*4	952			0.042	0.011	0.63	0.02	0.01
Palangana	1	878	1281	251	0.05	0.01	0.6	0.1	0
Pawlik	1A	2607	4566		0.003	0.0002	0.27	0.001	0.02
Pawlik	1B	1002	1748	263	0.001	0.0001	0.29	0.001	0.03
Pawnee	1	903	1310		0.05	0.01	0.3	0.05	0.05
Rosita	1	1933	3388	169	0.009	0.0005	0.105	0.002	0.002
Rosita	2	2045	3519	177	0.014	0.0002	0.02	0.001	0.001
Rosita	3	2524	4276	189	0.068	0.002	0.13	0.003	0.003
Tex-1	1	1367	2160	260	0.028	0.0001	0.04	0.001	0.1
Trevino	1	1577	2761	221	0.089	0.01	0.2	0.04	0.24
Trevino	2a	1635			0.032	0.01	0.25	0.02	0.3
Trevino	2b								
West Cole	1	882.8	1441	296	0.121	0.0001	0.217	0.018	0.04
West Cole	2	1036	1656	324	0.044	0.0001	0.72	0.009	0.11
West Cole*	3	1234	1938	339	0.028	0.0008	0.58	0.017	0.04
Zamzow	1	2289	3204	275	0.013	0.001	0.29	0.004	0.17
Zamzow	2	2234	3155	245	0.01	0.001	0.15	0.001	0.1
Zamzow	3	2575	3200	238	0.001	0.0001	1.06	0.004	0.3
Zamzow	4	2510	3585	269	0.01	0.0001	4.06	0.006	0.3

Bruni		2			
Bruni		3			
Bruni		4			
Bruni	38107				
Bruni	38108		0.121		90.5
Burns Ranch		1			
Burns Ranch		2			
Burns/Moser		1	0.4		246.6
Burns/Moser		2	0.01		
Burns/Moser		3	0.1		758
Burns/Moser		4	0.01		568
Clay West		1	0.256		235
Clay West		2	0.1		420
El Mesquite	*1		0.015		9.98
El Mesquite		2	0.024		14.7
El Mesquite		3	0.036		116.68
El Mesquite		4	0.01		6.2
El Mesquite		7	0.03		10.3
Gruy		1	0.016		272
Gruy		2	0.02		24
Gruy		3	0.01		159
Hobson		1	0.133		45.1
Holiday		1	0.3		9.1
Holiday		2	0.1		5.45
Holiday		3	0.116		429.8
Holiday		4	0.01		6.8
Holiday		5	0.05		14.9
Holiday		6	0.06		19.6
Holiday		7	0.06		8.7
Kingsville Dome		1	0.06		21.63
Kingsville Dome		2	0.38		92
Lamprecht		1	0.144		150.7
Lamprecht		2	0.155		76.7
Lamprecht		3	0.291		127.6
Lamprecht		4	0.17		290
Las Palmas *		1	0.04		133.6
Las Palmas *		2	0.01		92.3
Las Palmas *		3	0.03		155

Mt Lucas		6	0.02	225.4
Mt Lucas		7	0.07	56.2
Mt Lucas		8	0.08	171
Nell		1	0.126	57.2
O'Hern		1	0.3	39
O'Hern		2	1.1	46.2
O'Hern		*3	1	
O'Hern		*4	0.2	29.49
Palangana		1	1	164
Pawlik		1A	0.01	92.5
Pawlik	1B		0.01	22.7
Pawnee		1	1	274
Rosita		1	0.05	183
Rosita		2	0.06	130.3
Rosita		3	2.53	87.29
Tex-1		1	0.014	246
Trevino		1	0.34	13.8
Trevino	2a		0.1	19
Trevino	2b			
West Cole		1	0.01	8.98
West Cole		2	0.01	*19.6
West Cole*		3	0.011	46
Zamzow		1	0.006	107.9
Zamzow		2	0.2	363.49
Zamzow		3	0.01	45.25
Zamzow		4	1.05	481.9

**Attachment C**  
**Final Restoration Target Values**

Bruni	1	270	150	410	35		700	300	1100	1.8	
Bruni	2										
Bruni	3	139									
Bruni	4	139									
Bruni	5-1	270									
Bruni	5-2	241	58.3	382	35		700	300	1010	1.8	
Burns Ranch	1										
Burns Ranch	2										
Burns/Moser	1	85	13	321	18		400	90	463	1.44	0
Burns/Moser	2	103	17	264	16		290	160	320	1	0
Burns/Moser	3	120	13	174	12		390	90	225	1.2	0
Burns/Moser	4	220	36	191.5	16	1.8	370	350	270	0.9	0
Clay West	1	100	16	282	15		300	110	371	1.8	
Clay West	2	95	16	354	17	0	320	300	424	1.1	0
El Mesquite	*1	75									
El Mesquite	2	20	3	315	8.95	17.92	420	100	200	0.96	2
El Mesquite	3	21.5	3.9	320	7.5	17.9	410	205	196.9	0.96	4
El Mesquite	4	36	8.5	370	8.5	17	440	300	301	1	0
El Mesquite	7										
Gruy (Not Min	1										
Gruy Not Mine	2										
Gruy (Not Min	3										
Hobson	1	70	3.5	370	35.8	6.6	429	253	425	0.94	0
Holiday	1										
Holiday	2	30	4	300	6.8	11.8	400	92.6	174	1.2	
Holiday	3	38.8	15.4	449	16.4	3.8	244.8	92.6	630.4	0.47	3
Holiday	4	70	16	490	13	14	440	455	350	1.15	0
Holiday	5	46	17	445	11.1	4.4	385	285	582	0.58	1
Holiday	6	65	24.6	424	15.3	4	4480	270	643	2.7	0
Holiday	7										
Kingsville Dom	1	-	-	-	-	-	-	-	-	-	-
Kingsville Dom	2	-	-	-	-	-	-	-	-	-	-
Lamprecht	1	198	32.6	444	30.8	3.1	300	523	574	1.05	1
Lamprecht	2	combined with PAA1									
Lamprecht	3	combined with PAA1									
Lamprecht	4	combined with PAA1									
Las Palmas	1	220	43	292	21		300	230	610	0.55	
Las Palmas	2	132.1	32.3	304	23	0	225	180	690	0.57	1



Mt Lucas	4	90	12	375	10		510	150	437	1	0.0
Mt Lucas	5	75	15	212	11.4		450	110	133	1.28	0
Mt Lucas	6	160	24	477	18		370	250	574	0.5	0
Mt Lucas	7	90	15	351	12	0	425	250	316	0.4	0
Mt Lucas	8	125	18	295	12	0	425	225	213	0.45	0
Nell	1	100	30	1932	93			300	2956	1.8	
O'Hern	1	32	8	347	9.7	2	347.8	200	295.6	1.31	2
O'Hern	2	14.7									
O'Hern	*3	table not amended									
O'Hern	*4	36	7	307.7	9.06	17.57	325	132.1	278.8	0.96	2
Palangana	1	200	125	245	19.3	11	500	250	250	1.8	
Pawlik	1A	225	50	750	32		325	275	1405	0.9	0
Pawlik	1B	51	11	290	16		321	20	386	1.08	0
Pawnee	1	200	125	200			500	250	250	1.8	
Rosita	1	-	-	-	-	-	-	-	-	-	
Rosita	2	-	-	-	-	-	-	-	-	-	
Rosita	3	-	-	-	-	-	-	-	-	-	
Tex-1	1	125	5	377	45		327	400	445	0.62	0
Trevino	1	200	47	375	25	0	265	500	639	0.76	0
Trevino	2a	130	70	420	26.4	130	450	450	650	1	0
Trevino	2b	-	-	-	-	-	-	-	-	-	
West Cole	1	25	10	350	15	16.4	670	92.4	201	1.96	1
West Cole	2	15	7	345	23	14	560	122	259	1.4	
West Cole	3	16.8	6.5	398	18.6	17	532	197	301	1.17	
Zamzow	1	317	38.4	450	30.3	0	750	793	538	0.54	0
Zamzow	2	combined with PAA1									
Zamzow	3	combined with PAA1									
Zamzow	4	combined with PAA1									

Bruni	1	0.05	0.01	1.945	0.056	0.139	0.002	0.051	200	5
Bruni	2									
Bruni	3									
Bruni	4									
Bruni	5-1									
Bruni	5-2	0.05	0.005	1.945	0.027	0.139	0.0009	0.051	200	4
Burns Ranch	1									
Burns Ranch	2									
Burns/Moser	1	0.275	0.01	65	0.028	0.15	0.003	0.07	5	0.3
Burns/Moser	2	0.02	0.0006	0.503	0.003	0.64	0.0055	0.06	1.2	1.7
Burns/Moser	3	0.059	0.0002	2	0.002	0.27	0.0006	0.002	0.2	1.25
Burns/Moser	4	0.65	0.0001	8	0.001	0.35	0.001	0.001	0.21	0.2
Clay West	1	0.07	0.0003	1.5	0.006	0.75	0.0009	0.02	2.9	0.8
Clay West	2	0.044	0.0018	6.1	0.008	3.3	0.0002	0.05	0.62	0.477
El Mesquite	*1									
El Mesquite	2	0.038	0.0002	0.313	0.516	0.05	0.00014	0.08	0.045	1.35
El Mesquite	3	0.086	0.00012	0.25	0.45	0.028	0.00025	0.105	0.49	2.7
El Mesquite	4	0.009	0.0002	0.18	0.002	0.06	0.0003	0.215	0.09	1.95
El Mesquite	7									
Gruy (Not Min	1									
Gruy Not Mine	2									
Gruy (Not Min	3									
Hobson	1	0.422	0.009	2.09	0.04	0.331	0.00064	0.008	75.5	0.29
Holiday	1									
Holiday	2	0.03	0.005	0.32	0.03	0.02	0.009	0.6	0.2	0.5
Holiday	3	0.08	0.0001	0.272	1.97	0.022	0.0001	0.026	0.138	2
Holiday	4	0.008	0.0001	0.27	0.0065	0.05	0.0002	0.155	0.12	2.55
Holiday	5	0.015	0.0004	0.09	0.002	0.04	0.0001	0.061	0.012	1.095
Holiday	6	0.02	0.0001	0.2	0.001	0.1	0.0001	0.37	0.1	2.3
Holiday	7									
Kingsville Dom	1	-	-	-	-	-	-	-	-	-
Kingsville Dom	2	-	-	-	-	-	-	-	-	-
Lamprecht	1	0.013	0.007	0.332	0.014	0.121	0.0009	0.012	0.635	0.757
Lamprecht	2									
Lamprecht	3									
Lamprecht	4									
Las Palmas	1	0.073	0.0001	0.2	0.0053	0.5	0.0006	0.564	10	7
Las Palmas	2	0.019	0.0001	0.45	0.02	0.31	0.0001	0.14	0.167	2



**Attachment D**  
**Last Sampled Values**

	1	2	3	4	5	6	7	8	9	10	11	12	13	14	15	16	17	18	19	20	21	22	23	24	25	26	27	28	29	30	31	32	33	34	35	36	37	38	39	40	41	42	43	44	45	46	47	48	49	50	51	52	53	54	55	56	57	58	59	60	61	62	63	64	65	66	67	68	69	70	71	72	73	74	75	76	77	78	79	80	81	82	83	84	85	86	87	88	89	90	91	92	93	94	95	96	97	98	99	100	101	102	103	104	105	106	107	108	109	110	111	112	113	114	115	116	117	118	119	120	121	122	123	124	125	126	127	128	129	130	131	132	133	134	135	136	137	138	139	140	141	142	143	144	145	146	147	148	149	150	151	152	153	154	155	156	157	158	159	160	161	162	163	164	165	166	167	168	169	170	171	172	173	174	175	176	177	178	179	180	181	182	183	184	185	186	187	188	189	190	191	192	193	194	195	196	197	198	199	200	201	202	203	204	205	206	207	208	209	210	211	212	213	214	215	216	217	218	219	220	221	222	223	224	225	226	227	228	229	230	231	232	233	234	235	236	237	238	239	240	241	242	243	244	245	246	247	248	249	250	251	252	253	254	255	256	257	258	259	260	261	262	263	264	265	266	267	268	269	270	271	272	273	274	275	276	277	278	279	280	281	282	283	284	285	286	287	288	289	290	291	292	293	294	295	296	297	298	299	300	301	302	303	304	305	306	307	308	309	310	311	312	313	314	315	316	317	318	319	320	321	322	323	324	325	326	327	328	329	330	331	332	333	334	335	336	337	338	339	340	341	342	343	344	345	346	347	348	349	350	351	352	353	354	355	356	357	358	359	360	361	362	363	364	365	366	367	368	369	370	371	372	373	374	375	376	377	378	379	380	381	382	383	384	385	386	387	388	389	390	391	392	393	394	395	396	397	398	399	400	401	402	403	404	405	406	407	408	409	410	411	412	413	414	415	416	417	418	419	420	421	422	423	424	425	426	427	428	429	430	431	432	433	434	435	436	437	438	439	440	441	442	443	444	445	446	447	448	449	450	451	452	453	454	455	456	457	458	459	460	461	462	463	464	465	466	467	468	469	470	471	472	473	474	475	476	477	478	479	480	481	482	483	484	485	486	487	488	489	490	491	492	493	494	495	496	497	498	499	500	501	502	503	504	505	506	507	508	509	510	511	512	513	514	515	516	517	518	519	520	521	522	523	524	525	526	527	528	529	530	531	532	533	534	535	536	537	538	539	540	541	542	543	544	545	546	547	548	549	550	551	552	553	554	555	556	557	558	559	560	561	562	563	564	565	566	567	568	569	570	571	572	573	574	575	576	577	578	579	580	581	582	583	584	585	586	587	588	589	590	591	592	593	594	595	596	597	598	599	600	601	602	603	604	605	606	607	608	609	610	611	612	613	614	615	616	617	618	619	620	621	622	623	624	625	626	627	628	629	630	631	632	633	634	635	636	637	638	639	640	641	642	643	644	645	646	647	648	649	650	651	652	653	654	655	656	657	658	659	660	661	662	663	664	665	666	667	668	669	670	671	672	673	674	675	676	677	678	679	680	681	682	683	684	685	686	687	688	689	690	691	692	693	694	695	696	697	698	699	700	701	702	703	704	705	706	707	708	709	710	711	712	713	714	715	716	717	718	719	720	721	722	723	724	725	726	727	728	729	730	731	732	733	734	735	736	737	738	739	740	741	742	743	744	745	746	747	748	749	750	751	752	753	754	755	756	757	758	759	760	761	762	763	764	765	766	767	768	769	770	771	772	773	774	775	776	777	778	779	780	781	782	783	784	785	786	787	788	789	790	791	792	793	794	795	796	797	798	799	800	801	802	803	804	805	806	807	808	809	810	811	812	813	814	815	816	817	818	819	820	821	822	823	824	825	826	827	828	829	830	831	832	833	834	835	836	837	838	839	840	841	842	843	844	845	846	847	848	849	850	851	852	853	854	855	856	857	858	859	860	861	862	863	864	865	866	867	868	869	870	871	872	873	874	875	876	877	878	879	880	881	882	883	884	885	886	887	888	889	890	891	892	893	894	895	896	897	898	899	900	901	902	903	904	905	906	907	908	909	910	911	912	913	914	915	916	917	918	919	920	921	922	923	924	925	926	927	928	929	930	931	932	933	934	935	936	937	938	939	940	941	942	943	944	945	946	947	948	949	950	951	952	953	954	955	956	957	958	959	960	961	962	963	964	965	966	967	968	969	970	971	972	973	974	975	976	977	978	979	980	981	982	983	984	985	986	987	988	989	990	991	992	993	994	995	996	997	998	999	1000	1001	1002	1003	1004	1005	1006	1007	1008	1009	1010	1011	1012	1013	1014	1015	1016	1017	1018	1019	1020	1021	1022	1023	1024	1025	1026	1027	1028	1029	1030	1031	1032	1033	1034	1035	1036	1037	1038	1039	1040	1041	1042	1043	1044	1045	1046	1047	1048	1049	1050	1051	1052	1053	1054	1055	1056	1057	1058	1059	1060	1061	1062	1063	1064	1065	1066	1067	1068	1069	1070	1071	1072	1073	1074	1075	1076	1077	1078	1079	1080	1081	1082	1083	1084	1085	1086	1087	1088	1089	1090	1091	1092	1093	1094	1095	1096	1097	1098	1099	1100	1101	1102	1103	1104	1105	1106	1107	1108	1109	1110	1111	1112	1113	1114	1115	1116	1117	1118	1119	1120	1121	1122	1123	1124	1125	1126	1127	1128	1129	1130	1131	1132	1133	1134	1135	1136	1137	1138	1139	1140	1141	1142	1143	1144	1145	1146	1147	1148	1149	1150	1151	1152	1153	1154	1155	1156	1157	1158	1159	1160	1161	1162	1163	1164	1165	1166	1167	1168	1169	1170	1171	1172	1173	1174	1175	1176	1177	1178	1179	1180	1181	1182	1183	1184	1185	1186	1187	1188	1189	1190	1191	1192	1193	1194	1195	1196	1197	1198	1199	1200	1201	1202	1203	1204	1205	1206	1207	1208	1209	1210	1211	1212	1213	1214	1215	1216	1217	1218	1219	1220	1221	1222	1223	1224	1225	1226	1227	1228	1229	1230	1231	1232	1233	1234	1235	1236	1237	1238	1239	1240	1241	1242	1243	1244	1245	1246	1247	1248	1249	1250	1251	1252	1253	1254	1255	1256	1257	1258	1259	1260	1261	1262	1263	1264	1265	1266	1267	1268	1269	1270	1271	1272	1273	1274	1275	1276	1277	1278	1279	1280	1281	1282	1283	1284	1285	1286	1287	1288	1289	1290	1291	1292	1293	1294	1295	1296	1297	1298	1299	1300	1301	1302	1303	1304	1305	1306	1307	1308	1309	1310	1311	1312	1313	1314	1315	1316	1317	1318	1319	1320	1321	1322	1323	1324	1325	1326	1327	1328	1329	1330	1331	1332	1333	1334	1335	1336	1337	1338	1339	1340	1341	1342	1343	1344	1345	1346	1347	1348	1349	1350	1351	1352	1353	1354	1355	1356	1357	1358	1359	1360	1361	1362	1363	1364	1365	1366	1367	1368	1369	1370	1371	1372	1373	1374	1375	1376	1377	1378	1379	1380	1381	1382	1383	1384	1385	1386	1387	1388	1389	1390	1391	1392	1393	1394	1395	1396	1397	1398	1399	1400	1401	1402	1403	1404	1405	1406	1407	1408	1409	1410	1411	1412	1413	1414	1415	1416	1417	1418	1419	1420	1421	1422	1423	1424	1425	1426	1427	1428	1429	1430	1431	1432	1433	1434	1435	1436	1437	1438	1439	1440	1441	1442	1443	1444	1445	1446	1447	1448	1449	1450	1451	1452	1453	1454	1455	1456	1457	1458	1459	1460	1461	1462	1463	1464	1465	1466	1467	1468	1469	1470	1471	1472	1473	1474	1475	1476	1477	1478	1479	1480	1481	1482	1483	1484	1485	1486	1487	1488	1489	1490	1491	1492	1493	1494	1495	1
--	---	---	---	---	---	---	---	---	---	----	----	----	----	----	----	----	----	----	----	----	----	----	----	----	----	----	----	----	----	----	----	----	----	----	----	----	----	----	----	----	----	----	----	----	----	----	----	----	----	----	----	----	----	----	----	----	----	----	----	----	----	----	----	----	----	----	----	----	----	----	----	----	----	----	----	----	----	----	----	----	----	----	----	----	----	----	----	----	----	----	----	----	----	----	----	----	----	----	----	-----	-----	-----	-----	-----	-----	-----	-----	-----	-----	-----	-----	-----	-----	-----	-----	-----	-----	-----	-----	-----	-----	-----	-----	-----	-----	-----	-----	-----	-----	-----	-----	-----	-----	-----	-----	-----	-----	-----	-----	-----	-----	-----	-----	-----	-----	-----	-----	-----	-----	-----	-----	-----	-----	-----	-----	-----	-----	-----	-----	-----	-----	-----	-----	-----	-----	-----	-----	-----	-----	-----	-----	-----	-----	-----	-----	-----	-----	-----	-----	-----	-----	-----	-----	-----	-----	-----	-----	-----	-----	-----	-----	-----	-----	-----	-----	-----	-----	-----	-----	-----	-----	-----	-----	-----	-----	-----	-----	-----	-----	-----	-----	-----	-----	-----	-----	-----	-----	-----	-----	-----	-----	-----	-----	-----	-----	-----	-----	-----	-----	-----	-----	-----	-----	-----	-----	-----	-----	-----	-----	-----	-----	-----	-----	-----	-----	-----	-----	-----	-----	-----	-----	-----	-----	-----	-----	-----	-----	-----	-----	-----	-----	-----	-----	-----	-----	-----	-----	-----	-----	-----	-----	-----	-----	-----	-----	-----	-----	-----	-----	-----	-----	-----	-----	-----	-----	-----	-----	-----	-----	-----	-----	-----	-----	-----	-----	-----	-----	-----	-----	-----	-----	-----	-----	-----	-----	-----	-----	-----	-----	-----	-----	-----	-----	-----	-----	-----	-----	-----	-----	-----	-----	-----	-----	-----	-----	-----	-----	-----	-----	-----	-----	-----	-----	-----	-----	-----	-----	-----	-----	-----	-----	-----	-----	-----	-----	-----	-----	-----	-----	-----	-----	-----	-----	-----	-----	-----	-----	-----	-----	-----	-----	-----	-----	-----	-----	-----	-----	-----	-----	-----	-----	-----	-----	-----	-----	-----	-----	-----	-----	-----	-----	-----	-----	-----	-----	-----	-----	-----	-----	-----	-----	-----	-----	-----	-----	-----	-----	-----	-----	-----	-----	-----	-----	-----	-----	-----	-----	-----	-----	-----	-----	-----	-----	-----	-----	-----	-----	-----	-----	-----	-----	-----	-----	-----	-----	-----	-----	-----	-----	-----	-----	-----	-----	-----	-----	-----	-----	-----	-----	-----	-----	-----	-----	-----	-----	-----	-----	-----	-----	-----	-----	-----	-----	-----	-----	-----	-----	-----	-----	-----	-----	-----	-----	-----	-----	-----	-----	-----	-----	-----	-----	-----	-----	-----	-----	-----	-----	-----	-----	-----	-----	-----	-----	-----	-----	-----	-----	-----	-----	-----	-----	-----	-----	-----	-----	-----	-----	-----	-----	-----	-----	-----	-----	-----	-----	-----	-----	-----	-----	-----	-----	-----	-----	-----	-----	-----	-----	-----	-----	-----	-----	-----	-----	-----	-----	-----	-----	-----	-----	-----	-----	-----	-----	-----	-----	-----	-----	-----	-----	-----	-----	-----	-----	-----	-----	-----	-----	-----	-----	-----	-----	-----	-----	-----	-----	-----	-----	-----	-----	-----	-----	-----	-----	-----	-----	-----	-----	-----	-----	-----	-----	-----	-----	-----	-----	-----	-----	-----	-----	-----	-----	-----	-----	-----	-----	-----	-----	-----	-----	-----	-----	-----	-----	-----	-----	-----	-----	-----	-----	-----	-----	-----	-----	-----	-----	-----	-----	-----	-----	-----	-----	-----	-----	-----	-----	-----	-----	-----	-----	-----	-----	-----	-----	-----	-----	-----	-----	-----	-----	-----	-----	-----	-----	-----	-----	-----	-----	-----	-----	-----	-----	-----	-----	-----	-----	-----	-----	-----	-----	-----	-----	-----	-----	-----	-----	-----	-----	-----	-----	-----	-----	-----	-----	-----	-----	-----	-----	-----	-----	-----	-----	-----	-----	-----	-----	-----	-----	-----	-----	-----	-----	-----	-----	-----	-----	-----	-----	-----	-----	-----	-----	-----	-----	-----	-----	-----	-----	-----	-----	-----	-----	-----	-----	-----	-----	-----	-----	-----	-----	-----	-----	-----	-----	-----	-----	-----	-----	-----	-----	-----	-----	-----	-----	-----	-----	-----	-----	-----	-----	-----	-----	-----	-----	-----	-----	-----	-----	-----	-----	-----	-----	-----	-----	-----	-----	-----	-----	-----	-----	-----	-----	-----	-----	-----	-----	-----	-----	-----	-----	-----	-----	-----	-----	-----	-----	-----	-----	-----	-----	-----	-----	-----	-----	-----	-----	-----	-----	-----	-----	-----	-----	-----	-----	-----	-----	-----	-----	-----	-----	-----	-----	-----	-----	-----	-----	-----	-----	-----	-----	-----	-----	-----	-----	-----	-----	-----	-----	-----	-----	-----	-----	-----	-----	-----	-----	-----	-----	-----	-----	-----	-----	-----	-----	-----	-----	-----	-----	-----	-----	-----	-----	-----	-----	-----	-----	-----	-----	-----	-----	-----	-----	-----	-----	-----	-----	-----	-----	-----	-----	-----	-----	-----	-----	-----	-----	-----	-----	-----	-----	-----	-----	-----	-----	-----	-----	-----	-----	-----	-----	-----	-----	-----	-----	-----	-----	-----	-----	-----	-----	-----	-----	-----	-----	-----	-----	-----	-----	-----	-----	-----	-----	-----	-----	-----	-----	-----	-----	-----	-----	-----	-----	-----	-----	-----	-----	-----	-----	-----	-----	-----	-----	-----	-----	-----	-----	-----	-----	-----	-----	-----	-----	-----	-----	-----	-----	-----	-----	-----	-----	-----	-----	-----	-----	-----	-----	-----	-----	-----	-----	-----	-----	-----	-----	-----	-----	-----	-----	-----	-----	-----	-----	-----	-----	-----	-----	-----	-----	-----	-----	-----	-----	-----	-----	-----	-----	-----	-----	-----	-----	-----	-----	-----	-----	-----	-----	-----	-----	-----	-----	-----	-----	-----	-----	-----	-----	-----	-----	-----	-----	-----	-----	-----	-----	-----	-----	-----	-----	-----	-----	------	------	------	------	------	------	------	------	------	------	------	------	------	------	------	------	------	------	------	------	------	------	------	------	------	------	------	------	------	------	------	------	------	------	------	------	------	------	------	------	------	------	------	------	------	------	------	------	------	------	------	------	------	------	------	------	------	------	------	------	------	------	------	------	------	------	------	------	------	------	------	------	------	------	------	------	------	------	------	------	------	------	------	------	------	------	------	------	------	------	------	------	------	------	------	------	------	------	------	------	------	------	------	------	------	------	------	------	------	------	------	------	------	------	------	------	------	------	------	------	------	------	------	------	------	------	------	------	------	------	------	------	------	------	------	------	------	------	------	------	------	------	------	------	------	------	------	------	------	------	------	------	------	------	------	------	------	------	------	------	------	------	------	------	------	------	------	------	------	------	------	------	------	------	------	------	------	------	------	------	------	------	------	------	------	------	------	------	------	------	------	------	------	------	------	------	------	------	------	------	------	------	------	------	------	------	------	------	------	------	------	------	------	------	------	------	------	------	------	------	------	------	------	------	------	------	------	------	------	------	------	------	------	------	------	------	------	------	------	------	------	------	------	------	------	------	------	------	------	------	------	------	------	------	------	------	------	------	------	------	------	------	------	------	------	------	------	------	------	------	------	------	------	------	------	------	------	------	------	------	------	------	------	------	------	------	------	------	------	------	------	------	------	------	------	------	------	------	------	------	------	------	------	------	------	------	------	------	------	------	------	------	------	------	------	------	------	------	------	------	------	------	------	------	------	------	------	------	------	------	------	------	------	------	------	------	------	------	------	------	------	------	------	------	------	------	------	------	------	------	------	------	------	------	------	------	------	------	------	------	------	------	------	------	------	------	------	------	------	------	------	------	------	------	------	------	------	------	------	------	------	------	------	------	------	------	------	------	------	------	------	------	------	------	------	------	------	------	------	------	------	------	------	------	------	------	------	------	------	------	------	------	------	------	------	------	------	------	------	------	------	------	------	------	------	------	------	------	------	------	------	------	------	------	------	------	------	------	------	------	------	------	------	------	------	------	------	------	------	------	------	------	------	------	------	------	------	------	------	------	------	------	------	------	------	------	------	------	------	------	------	------	------	------	------	------	------	------	------	------	------	------	------	------	------	------	------	------	------	------	------	------	------	------	------	------	---

[illegible]



[illegible]



Bruni		2			
Bruni		3			
Bruni		4			
Bruni	5-1				
Bruni	5-2		0.5		88
Burns Ranch		1			
Burns Ranch		2			
Burns/Moser		1			
Burns/Moser		2			
Burns/Moser		3			
Burns/Moser		4			
Clay West		1			
Clay West		2			
El Mesquite	*1				
El Mesquite		2			
El Mesquite		3	0.097		17.1
El Mesquite		4			
El Mesquite		7			
Gruy		1			
Gruy		2			
Gruy		3			
Hobson		1			
Holiday		1			
Holiday		2			
Holiday		3			
Holiday		4			
Holiday		5			
Holiday		6			
Holiday		7			
Kingsville Dom		1			
Kingsville Dom		2			
Lamprecht		1			
Lamprecht		2			
Lamprecht		3			
Lamprecht		4			
Las Palmas		1			
Las Palmas		2			
Las Palmas		3			

Mt Lucas		6		
Mt Lucas		7		
Mt Lucas		8		
Nell		1		
O'Hern		1		
O'Hern		2		
O'Hern	*3			
O'Hern	*4		0.72	
Palangana		1		
Pawlik	1A			
Pawlik	1B			
Pawnee		1	0.64	149
Rosita		1		
Rosita		2		
Rosita		3		
Tex-1		1		
Trevino		1		
Trevino	2a			
Trevino	2b			
West Cole		1		
West Cole		2		
West Cole		3		
Zamzow		1		
Zamzow		2		
Zamzow		3		
Zamzow		4		

**Attachment E**  
**Uranium Restoration History**

<b>Uranium</b>					
Restoration Table Amendment History					
MINE	PAA	Original	Amended	% Change	
		mg/l	mg/l		
Benavides	1	0.083	2	2309.63855	
Benavides	2	0.078	2	2464.10256	
Benavides	3	0.12	3	2400	
Benavides	4	2	2	0	
Boots/Brown	1	0.28	0.28	0	
Brelum 106-20	1	0.037	2	5305.40541	
Brelum 106-20	2	0.0308	2	6393.50649	
Bruni	1	0.461	5	984.598698	
Bruni	2	0	0		
Bruni	3	0	0		
Bruni	4	0	0		
Bruni	5-1	0	0		
Bruni	5-2	0.461	4	767.678959	
Burns Ranch	1	0	0		
Burns Ranch	2	0	0		
Burns/Moser	1	0.3	0.3	0	
Burns/Moser	2	0.05	1.7	3300	
Burns/Moser	3	0.082	1.25	1424.39024	
Burns/Moser	4	0.02	0.2	900	
Clay West	1	0.4	0.8	100	
Clay West	2	0.477	0.477	0	
El Mesquite	*1	0.039	0		
El Mesquite	2	0.085	1.35	1488.23529	
El Mesquite	3	0.84	2.7	221.428571	
El Mesquite	4	0.062	1.95	3045.16129	
El Mesquite	7	0.097	0		
Gruy	1	1.12	0		
Gruy	2	0.045	0		
Gruy	3	0.739	0		
Hobson	1	0.025	0.29	1060	
Holiday	1	0.23	0		
Holiday	2	0.2	0.5	150	
Holiday	3	1.6	2	25	
Holiday	4	0.036	2.55	6983.33333	
Holiday	5	0.063	1.095		
Holiday	6	0.368	2.3	525	
Holiday	7	0.1	0		
Kingsville Dome	1	0.164	–		
Kingsville Dome	2	1.89	–		
Lamprecht	1	0.16	0.757	373.125	
Lamprecht	2	0.266	0		
Lamprecht	3	0.9	0		
Lamprecht	4	0.9	0		
Las Palmas	1	2.913	7	140.302094	
Las Palmas	2	0.566	2	253.35689	

<b>Uranium</b>					
Restoration Table Amendment History					
MINE	PAA	Original	Amended	% Change	
		mg/l	mg/l		
Las Palmas	3	2.4	5	108.333333	
Longoria	1	0.047	2	4155.31915	
Longoria	2	0.037	3	8008.10811	
McBryde	1	0.831	4	381.347774	
Mt Lucas	1	0.293	0.55	87.7133106	
Mt Lucas	2	0.076	0.5	557.894737	
Mt Lucas	3	0.77	1.75	127.272727	
Mt Lucas	4	0.097	1.6	1549.48454	
Mt Lucas	5	0.258	1.5	481.395349	
Mt Lucas	6	0.125	2	1500	
Mt Lucas	7	0.047	1	2027.65957	
Mt Lucas	8	0.334	1.25	274.251497	
Nell	1	0.041	2	4778.04878	
O'Hern	1	0.28	1.55	453.571429	
O'Hern	2	0.371	0		
O'Hern	*3	2	0		
O'Hern	*4	0.307	1.2	290.879479	
Palangana	1	2	2	0	
Pawlik	1A	0.002	0.02	900	
Pawnee	1B	0.002	0.002	0	
Rosita	1	2	4		
Rosita	1	0.35	–		
Silver Lake	2	0.547	–		
Silver Lake	3	0.586	–		
Tex-1	1	0.05	1	1900	
Trevino	1	0.015	2		
Trevino	2a	0.036	2		
Trevino	2b	0	–		
West Cole	1	0.169	2.75	1527.21893	
West Cole	2	0.662	2.5	277.643505	
West Cole	3	1.66	3.15	89.7590361	
Zamzow	1	0.01	3	29900	
Zamzow	2	0.017	0		
Zamzow	3	0.85	0		
Zamzow	4	0.217	0		

**Attachment F**  
**Radium-226 Restoration History**

Radium 266					
Restoration Table Amendment History					
MINE	PAA	Original	Amended	% Change	
		pCi/l	pCi/l		
Benavides	1	83	83	0	
Benavides	2	45.17	83	83.7502767	
Benavides	3	173.1	173.1	0	
Benavides	4	83	83	0	
Boots/Brown	1	9.45	150	1487.30159	
Brelum 106-20	1	9.36	9.36	0	
Brelum 106-20	2	1536.5	1536.5	0	
Bruni	1	90.5	90.5	0	
Bruni	2	0	0		
Bruni	3	0	0		
Bruni	4	0	0		
Bruni	5-1	0	0		
Bruni	5-2	90.5	90.5	0	
Burns Ranch	1	0	0		
Burns Ranch	2	0	0		
Burns/Moser	1	246.6	450	82.4817518	
Burns/Moser	2	0	529		
Burns/Moser	3	758	758	0	
Burns/Moser	4	568	675	18.8380282	
Clay West	1	235	380	61.7021277	
Clay West	2	420	420	0	
El Mesquite	*1	9.98	0		
El Mesquite	2	14.7	46	212.92517	
El Mesquite	3	116.68	116.68	0	
El Mesquite	4	6.2	20	222.580645	
El Mesquite	7	10.3	0		
Gruy	1	272	0		
Gruy	2	24	0		
Gruy	3	159	0		
Hobson	1	45.1	70	55.210643	
Holiday	1	9.1	0		
Holiday	2	5.45	26.6	388.073394	
Holiday	3	429.8	429.8	0	
Holiday	4	6.8	19	179.411765	
Holiday	5	14.9	28.5	91.2751678	
Holiday	6	19.6	71	262.244898	
Holiday	7	8.7	0		
Kingsville Dome	1	21.63	–		
Kingsville Dome	2	92	–		
Lamprecht	1	150.7	218.3	44.8573324	
Lamprecht	2	76.7	0		
Lamprecht	3	127.6	0		
Lamprecht	4	290	0		
Las Palmas	1	133.6	134	0.2994012	

Radium 266					
Restoration Table Amendment History					
MINE	PAA	Original	Amended	% Change	
		pCi/l	pCi/l		
Las Palmas	2	92.3	100	8.34236186	
Las Palmas	3	155	170	9.67741935	
Longoria	1	97	97	0	
Longoria	2	36.72	37	0.76252723	
McBryde	1	365	100	-72.6027397	
Mt Lucas	1	535.8	962	79.5446062	
Mt Lucas	2	391	950	142.966752	
Mt Lucas	3	314.6	940	198.792117	
Mt Lucas	4	150.8	300	98.938992	
Mt Lucas	5	323	750	132.198142	
Mt Lucas	6	225.4	750	232.741792	
Mt Lucas	7	56.2	250	344.839858	
Mt Lucas	8	171	550	221.637427	
Nell	1	57.2	57.2	0	
O'Hern	1	39	0		
O'Hern	2	46.2	0		
O'Hern	*3	0	0		
O'Hern	*4	29.49	0		
Palangana	1	164	275	67.6829268	
Pawlik	1A	92.5	92.5	0	
Pawnee	1B	22.7	22.7	0	
Rosita	1	274	274	0	
Rosita	1	183	-		
Silver Lake	2	130.3	-		
Silver Lake	3	87.29	-		
Tex-1	1	246	372	51.2195122	
Trevino	1	13.8	131	849.275362	
Trevino	2a	19	226	1089.47368	
Trevino	2b	0	-		
West Cole	1	8.98	21.5	139.420935	
West Cole	2	*19.6	0		
West Cole	3	46	46	0	
Zamzow	1	107.9	200	85.3568119	
Zamzow	2	363.49	0		
Zamzow	3	45.25	0		
Zamzow	4	481.9	0		



**Attachment G**  
**Arsenic Restoration History**

<b>Arsenic</b>					
<b>Restoration Table Amendment History</b>					
<b>MINE</b>	<b>PAA</b>	<b>Original</b>	<b>Amended</b>	<b>% Change</b>	
		mg/l	mg/l		
Benavides	1	0.004	0.004	0	
Benavides	2	0.008	0.008	0	
Benavides	3	0.037	0.037	0	
Benavides	4	0.004	0.01	150	
Boots/Brown	1	0.059	0.059	0	
Brelum 106-20	1	0.074	0.074	0	
Brelum 106-20	2	0.013	0.05	284.615385	
Bruni	1	0.009	0.05	455.555556	
Bruni	2	0	0		
Bruni	3	0	0		
Bruni	4	0	0		
Bruni	5-1	0	0		
Bruni	5-2	0.009	0.05	455.555556	
Burns Ranch	1	0	0		
Burns Ranch	2	0	0		
Burns/Moser	1	0.076	0.275	261.842105	
Burns/Moser	2	0.02	0.02	0	
Burns/Moser	3	0.007	0.059	742.857143	
Burns/Moser	4	0.001	0.65	64900	
Clay West	1	0.05	0.07	40	
Clay West	2	0.044	0.044	0	
El Mesquite	*1	0.007	0		
El Mesquite	2	0.038	0.038	0	
El Mesquite	3	0.086	0.086	0	
El Mesquite	4	0.002	0.009	350	
El Mesquite	7	0.001	0		
Gruy	1	0.035	0		
Gruy	2	0.083	0		
Gruy	3	0.043	0		
Hobson	1	0.15	0.422	181.333333	
Holiday	1	0.03	0		
Holiday	2	0.03	0.03	0	
Holiday	3	0.08	0.08	0	
Holiday	4	0.008	0.008	0	
Holiday	5	0.015	0.015		
Holiday	6	0.02	0.02	0	
Holiday	7	0.05	0		
Kingsville Dorr	1	0.005	–		
Kingsville Dorr	2	0.006	–		
Lamprecht	1	0.013	0.013	0	
Lamprecht	2	0.011	0		
Lamprecht	3	0.026	0		
Lamprecht	4	0.01	0		
Las Palmas	1	0.0272	0.073	168.382353	

<b>Arsenic</b>					
<b>Restoration Table Amendment History</b>					
<b>MINE</b>	<b>PAA</b>	<b>Original</b>	<b>Amended</b>	<b>% Change</b>	
		mg/l	mg/l		
Las Palmas	2	0.01	0.019	90	
Las Palmas	3	0.03	0.03	0	
Longoria	1	0.023	0.023	0	
Longoria	2	0.023	0.023	0	
McBryde	1	0.041	0.041	0	
Mt Lucas	1	0.0057	0.0057	0	
Mt Lucas	2	0.0014	0.007	400	
Mt Lucas	3	0.008	0.02	150	
Mt Lucas	4	0.015	0.1	566.666667	
Mt Lucas	5	0.003	0.2	6566.66667	
Mt Lucas	6	0.003	0.005	66.6666667	
Mt Lucas	7	0.003	0.15	4900	
Mt Lucas	8	0.005	0.006	20	
Nell	1	0.028	0.028	0	
O'Hern	1	0.2	0.2	0	
O'Hern	2	0.2	0		
O'Hern	*3	0.05	0		
O'Hern	*4	0.042	0.042	0	
Palangana	1	0.05	0.05	0	
Pawlik	1A	0.003	0.003	0	
Pawnee	1B	0.001	0.001	0	
Rosita	1	0.05	0.05	0	
Rosita	1	0.009	–		
Silver Lake	2	0.014	–		
Silver Lake	3	0.068	–		
Tex-1	1	0.028	0.35	1150	
Trevino	1	0.089	0.2	124.719101	
Trevino	2a	0.032	0.05	56.25	
Trevino	2b	0	–		
West Cole	1	0.121	0.121	0	
West Cole	2	0.044	0.12	172.727273	
West Cole	3	0.028	0.13	364.285714	
Zamzow	1	0.013	0.2	1438.46154	
Zamzow	2	0.01	0		
Zamzow	3	0.001	0		
Zamzow	4	0.01	0		

**Attachment H**  
**Sulfate Restoration History**

Sulfate					
Restoration Table Amendment History					
MINE	PAA	Original	Amended	% Change	
		mg/l	mg/l		
Benavides	1	69	300	334.782609	
Benavides	2	85	814	857.647059	
Benavides	3	86	300	248.837209	
Benavides	4	69	250	262.318841	
Boots/Brown	1	43	75	74.4186047	
Brelum 106-20	1	54.14	300	454.118951	
Brelum 106-20	2	67.08	300	347.227191	
Bruni	1	118	300	154.237288	
Bruni	2	0	0		
Bruni	3	125	0		
Bruni	4	80	0		
Bruni	5-1	118	0		
Bruni	5-2	118	300	154.237288	
Burns Ranch	1	0	0		
Burns Ranch	2	0	0		
Burns/Moser	1	39	90	130.769231	
Burns/Moser	2	123	160	30.0813008	
Burns/Moser	3	18	90	400	
Burns/Moser	4	10.3	350	3298.05825	
Clay West	1	85	110	29.4117647	
Clay West	2	201	300	49.2537313	
El Mesquite	*1	61	0		
El Mesquite	2	90.62	100	10.3509159	
El Mesquite	3	83.2	205	146.394231	
El Mesquite	4	102	300	194.117647	
El Mesquite	7	96	0		
Gruy	1	1197	0		
Gruy	2	214	0		
Gruy	3	144	0		
Hobson	1	156	253	62.1794872	
Holiday	1	78	0		
Holiday	2	92.6	92.6	0	
Holiday	3	92.6	92.6	0	
Holiday	4	90	455	405.555556	
Holiday	5	80	285		
Holiday	6	112	270	141.071429	
Holiday	7	61	0		
Kingsville Dorr	1	204	–		
Kingsville Dorr	2	224	–		
Lamprecht	1	60.35	523	766.611433	
Lamprecht	2	617	0		
Lamprecht	3	636.5	0		
Lamprecht	4	520	0		
Las Palmas *	1	96.2	230	139.085239	

Sulfate					
Restoration Table Amendment History					
MINE	PAA	Original	Amended	% Change	
		mg/l	mg/l		
Las Palmas *	2	94	180	91.4893617	
Las Palmas *	3	103	250	142.718447	
Longoria	1	182.5	350	91.7808219	
Longoria	2	206	450	118.446602	
McBryde	1	138	500	262.318841	
Mt Lucas	1	76.2	1000	1212.33596	
Mt Lucas	2	77.2	100	29.5336788	
Mt Lucas	3	83.4	95	13.9088729	
Mt Lucas	4	26	150	476.923077	
Mt Lucas	5	72	110	52.7777778	
Mt Lucas	6	192	110	-42.7083333	
Mt Lucas	7	167	250	49.7005988	
Mt Lucas	8	145	250	72.4137931	
Nell	1	15.8	225	1324.05063	
O'Hern	1	141	300	112.765957	
O'Hern	2	129	200	55.0387597	
O'Hern	*3	160	0		
O'Hern	*4	132.1	0		
Palangana	1	250	132.1	-47.16	
Pawlik	1A	14	250	1685.71429	
Pawlik	1B	20	275	1275	
Pawnee	1	250	20	-92	
Rosita	1	196	250	27.5510204	
Rosita	2	248	-		
Rosita	3	496	-		
Tex-1	1	147	-		
Trevino	1	189	400	111.640212	
Trevino	2a	239.5	500	108.768267	
Trevino	2b	239.5	450	87.8914405	
West Cole	1	92.4	-		
West Cole	2	122	92.4	-24.2622951	
West Cole*	3	197	122	-38.071066	
Zamzow	1	745	197	-73.557047	
Zamzow	2	773	793	2.58732212	
Zamzow	3	1018	0		
Zamzow	4	793	0		