


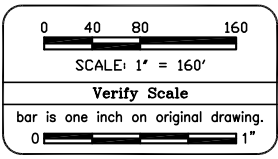
- LEGEND FOR A SERIES
- * Denotes that only one sample exists at a particular location.
 - Sample location that exhibits Ra-226+Th-232 concentrations less than 2x background (Ra-226+Th-232 < 3.28 pCi/g).
 - ◻ Sample location that exhibits Ra-226+Th-232 concentrations greater than or equal to 2x background and less than the DCGL (3.28 pCi/g ≤ Ra-226+Th-232 < DCGL).
 - ◼ Sample location that exhibits Ra-226+Th-232 concentration greater than or equal to the DCGL
 - 1.5 Number inside Square, Up House and/or Down House denotes depth of maximum Ra-226+Th-232 concentration in feet below ground surface.
 - 1.5 Right exponent is the depth of the deepest sample that exhibits Ra-226+Th-232 concentrations greater than or equal to 2x background and less than the applicable DCGL (3.28 pCi/g ≤ Ra-226+Th-232 < DCGL).
 - 1.5 Right exponent is the depth of the deepest sample that exhibits Ra-226+Th-232 concentrations greater than or equal to 2x background and less than the applicable DCGL (3.28 pCi/g ≤ Ra-226+Th-232 < DCGL) that is deeper than the depth of the deepest sample that exceeds the DCGL.
 - 1.5 Left exponent is the depth of the deepest sample that exhibits Ra-226+Th-232 concentrations greater than or equal to the applicable DCGL (Ra-226+Th-232 ≥ DCGL).

NOTE: DATA LESS THAN 0.5 FT SCREENED TO A DCGL OF 5 pCi/g. DATA GREATER THAN 0.5 FT SCREENED TO A DCGL OF 15 pCi/g. FSS DESIGN FOR ADJACENT PROPERTIES ARE ADDRESSED IN SEPARATE PROPERTY SPECIFIC ADDENDA.

Excavation Line
Survey Unit Border
Property Boundary

- Approximate Area of Contamination
- Inaccessible Area
- 10A Property Number
- 10A-1 Survey Unit Number

SURVEY UNITS (SU)			
SU	CLASS	SU AREA (SM)	SHEET NO.
10A-1	1	1,315	6
10A-2	1	1,798	3,6
10A-3	1	1,336	3,6
10A-4	1	1,878	3,6
10A-5	1	1,680	6,9
10A-6	1	1,471	6,9
10A-7	1	1,497	6
10A-8	1	1,812	9
10A-9	1	1,610	9
10A-10	1	1,946	9,10
10A-11	1	1,908	9
10A-12	1	1,992	9,10
10A-13	1	1,925	8,9
10A-14	1	1,924	8
10A-15	1	1,910	5,8
10A-16	1	1,910	5,8
10A-17	1	1,805	5
10A-18	1	1,759	4,5
10A-19	1	1,600	4,5
10A-20	1	1,996	4,5
10A-21	1	1,895	4,7
10A-22	1	1,594	6,8,9
10A-23	1	1,278	5,6,8
10A-24	1	1,563	5,6,8
10A-25	1	1,262	3,5,6
10A-26	1	1,889	5,6
10A-27	1	983	5
10A-28	1	1,561	5
10A-29	1	1,280	5
10A-30	1	1,765	2,3,5,6
10A-31	1	1,345	2,5
10A-32	1	1,498	2,5
10A-33	1	1,982	4,5
10A-34	1	1,613	1,2,4,5
10A-35	1	1,731	2,5
10A-36	1	1,849	2
10A-37	1	1,517	1,2
10A-38	1	1,679	1,2
10A-39	1	1,660	3,6
10A-40	1	370	6
10A-41	1	346	6



Revisions	
Symbol	Description
0	ORIGINAL
8-06-04	Date

Designed by: DOKOVAN	Approved by: M. WINTERS	Date: 7-06-03
Drawn by: STOCKS	Reviewed by: M. WINTERS	Date: 7-06-03
File Name: FSS-10A-KEY.DWG		Date: 8-06-04

U.S. ARMY ENGINEER DIVISION
CORPS OF ENGINEERS
NEW YORK DISTRICT

FUSRAP
FORMERLY UTILIZED SITES
REMEDIAL ACTION PROGRAM

FUSRAP MAYWOOD SUPERFUND SITE
MAYWOOD, LODI, AND
ROCHELLE PARK, NEW JERSEY

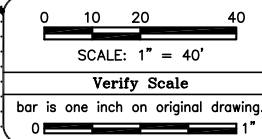
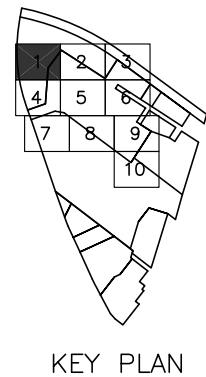
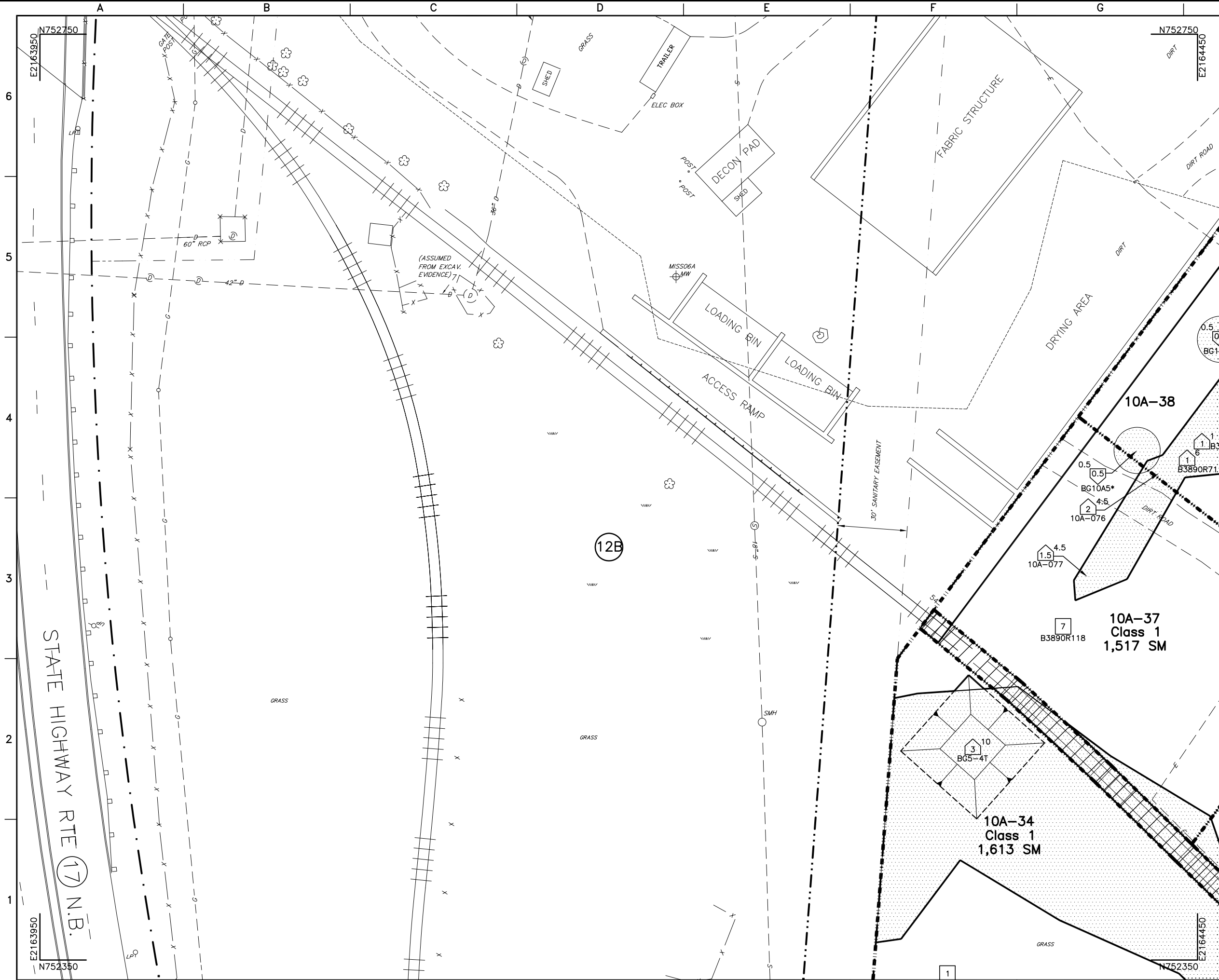
KEY PLAN
100 WEST HUNTER AVE
PROPERTY NO. 10A

Contract Number:
DACW41-99-D-9001

Delivery Order Number:
WAD-04

Project Number:
08575

Drawing Number:
FSS-10A-KEY



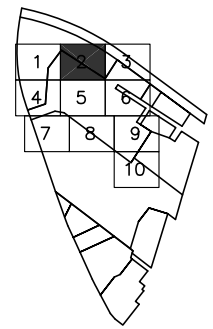
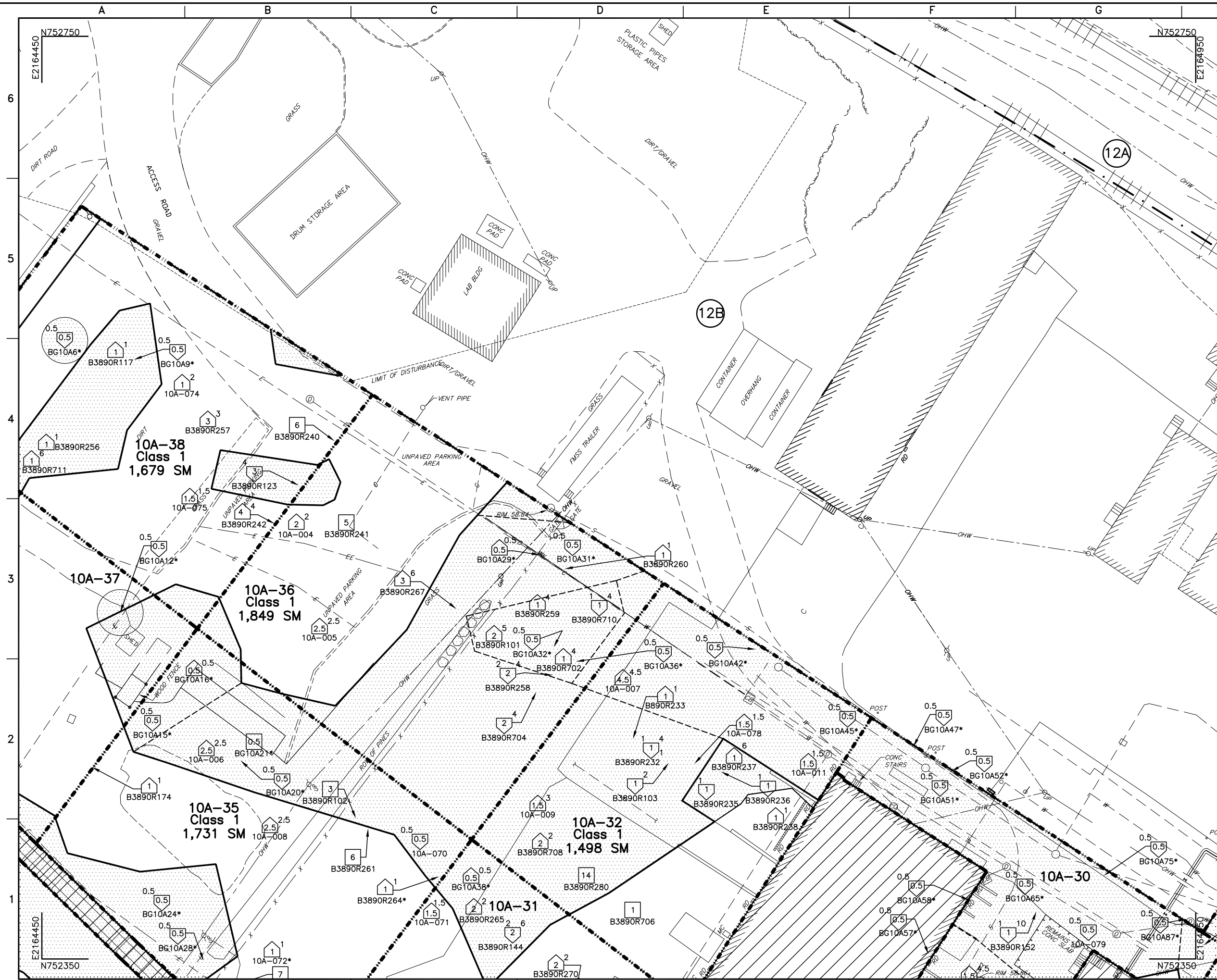
Revisions	
Symbol	Description
0	ORIGINAL
8-06-04	Date
Approved	

Designed by: DONOVAN		Date: 7-06-03	
Drawn by: STOCKS		Date: 7-06-03	
Reviewed by: M. WINTERS		Date: 8-06-04	
Shaw Environmental, Inc.		Approved by: M. WINTERS	
Date: 7-06-03		Date: 8-06-04	
File Name: FSS-10A-A-1.DWG			


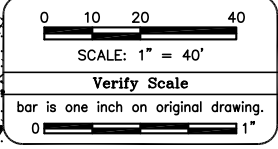
U.S. ARMY ENGINEER DIVISION
CORPS OF ENGINEERS
NEW YORK DISTRICT
FUSRAP
U.S. ARMY CORPS OF ENGINEERS
FORMERLY UTILIZED SITES
REMEDIAL ACTION PROGRAM

FUSRAP MAYWOOD SUPERFUND SITE
MAYWOOD, LODI, AND
ROCHELLE PARK, NEW JERSEY
POSTING PLOT
100 WEST HUNTER AVE
SHEET 1 OF 10

Contract Number:
DACW41-99-D-9001
Delivery Order Number:
WAD-04
Project Number:
08575
Drawing Number:
FSS-10A-A-1



KEY PLAN



Revisions	
Symbol	Description
0	ORIGINAL
8-06-04	Date
Approved	

Designed by: DONOVAN	Approved by: M. WINTERS	Date: 7-06-03
Drawn by: STOCKS	File Name: FSS-10A-A-2.DWG	Date: 8-06-04
Reviewed by: M. WINTERS		Date: 8-06-04

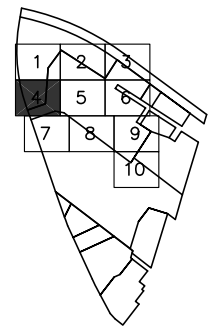
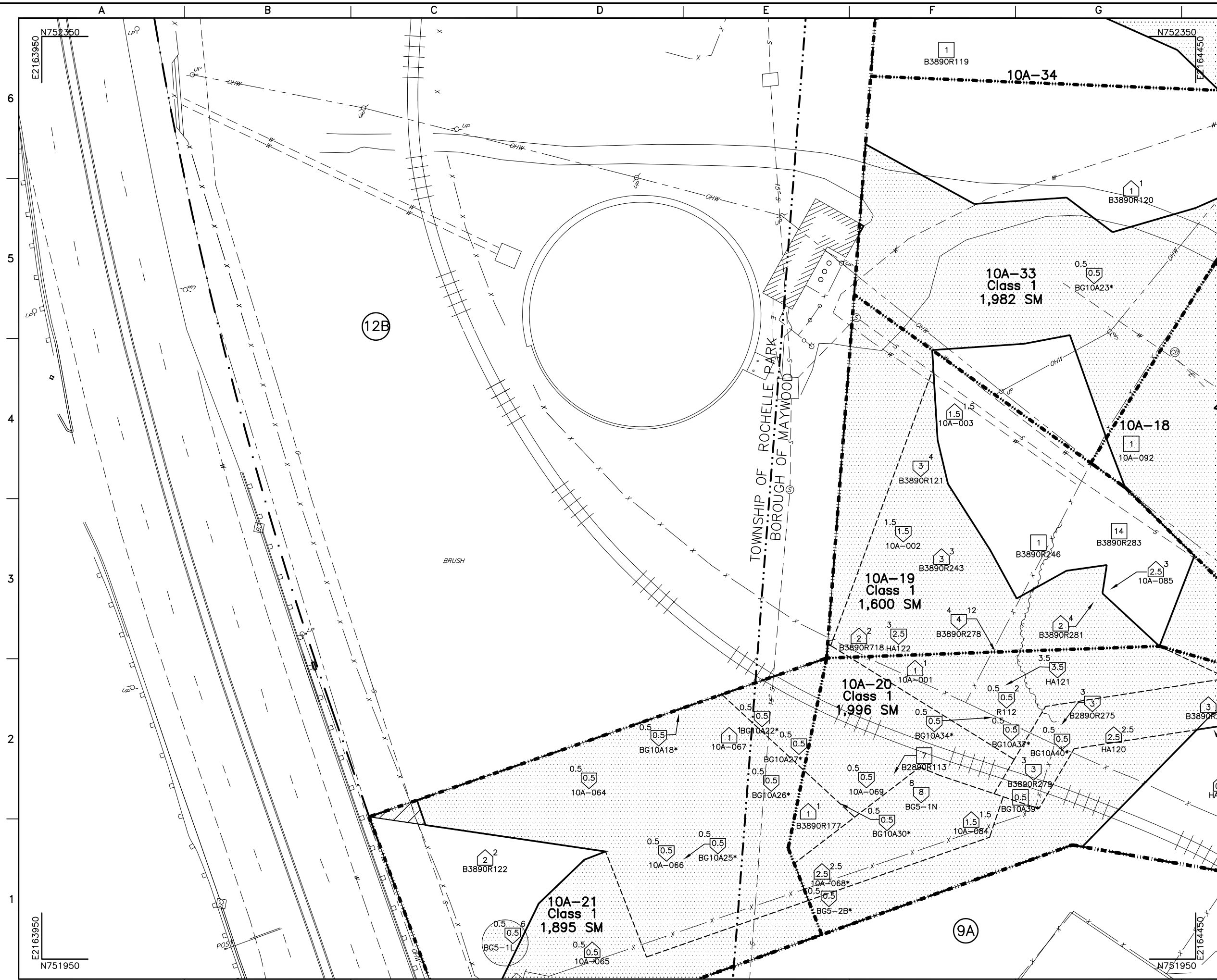
U.S. ARMY ENGINEER DIVISION
CORPS OF ENGINEERS
NEW YORK DISTRICT

FUSRAP
FORMERLY UTILIZED SITES
REMEDIAL ACTION PROGRAM


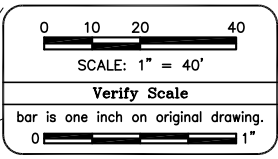
FUSRAP MAYWOOD SUPERFUND SITE
MAYWOOD, LODI, AND
ROCHELLE PARK, NEW JERSEY

POSTING PLOT
100 WEST HUNTER AVE
SHEET 2 OF 10

Contract Number: DACW41-99-D-9001
Delivery Order Number: WAD-04
Project Number: 08575
Drawing Number: FSS-10A-A-2



KEY PLAN



Revisions	
Symbol	Description
0	ORIGINAL
8-06-04	Date
Approved	

Designed by: DONOVAN		Date: 7-06-03	
Drawn by: STOCKS		Date: 7-06-03	
Reviewed by: M. WINTERS		Date: 8-06-04	
Approved by: M. WINTERS		Date: 8-06-04	
File Name:		FSS-10A-A-4.DWG	

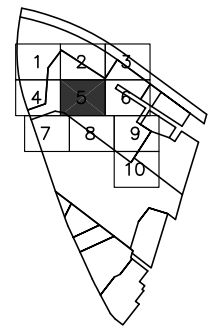
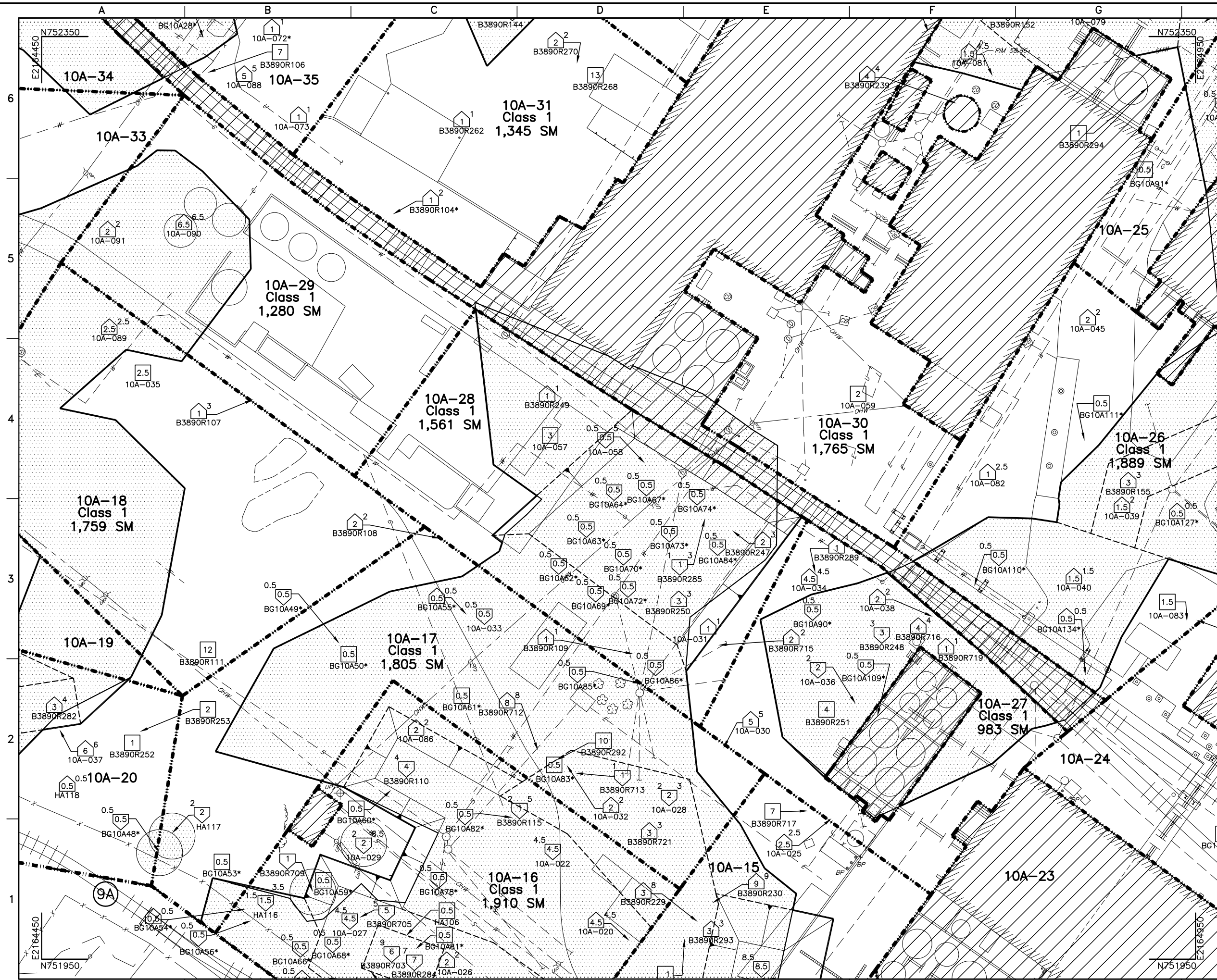
U.S. ARMY ENGINEER DIVISION
CORPS OF ENGINEERS
NEW YORK DISTRICT

FUSRAP
FORMERLY UTILIZED SITES
REMEDIAL ACTION PROGRAM


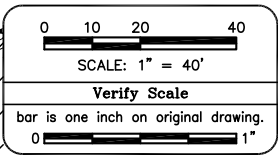
FUSRAP MAYWOOD SUPERFUND SITE
MAYWOOD, LODI, AND
ROCHELLE PARK, NEW JERSEY

POSTING PLOT
100 WEST HUNTER AVE
SHEET 4 OF 10

Contract Number: DACW41-99-D-9001
Delivery Order Number: WAD-04
Project Number: 08575
Drawing Number: FSS-10A-A-4



KEY PLAN



Revisions	
Symbol	Description
0	ORIGINAL
1	8-06-04
2	8-06-04
3	8-06-04
4	8-06-04
5	8-06-04
6	8-06-04
7	8-06-04
8	8-06-04
9	8-06-04
10	8-06-04

Designed by: DONOVAN	Approved by: M. WINTERS	Date: 7-06-03
Drawn by: STOCKS	Reviewed by: M. WINTERS	Date: 7-06-03
File Name: FSS-10A-A-5.DWG		Date: 8-06-04

U.S. ARMY ENGINEER DIVISION
CORPS OF ENGINEERS
NEW YORK DISTRICT

FUSIRAP
U.S. ARMY CORPS OF ENGINEERS
FORMERLY UTILIZED SITES
REMEDIAL ACTION PROGRAM

FUSIRAP MAYWOOD SUPERFUND SITE
MAYWOOD, LODI, AND
ROCHELLE PARK, NEW JERSEY

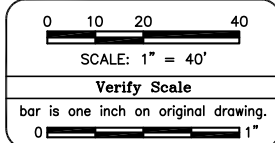
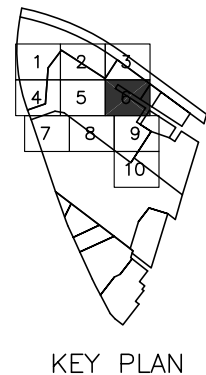
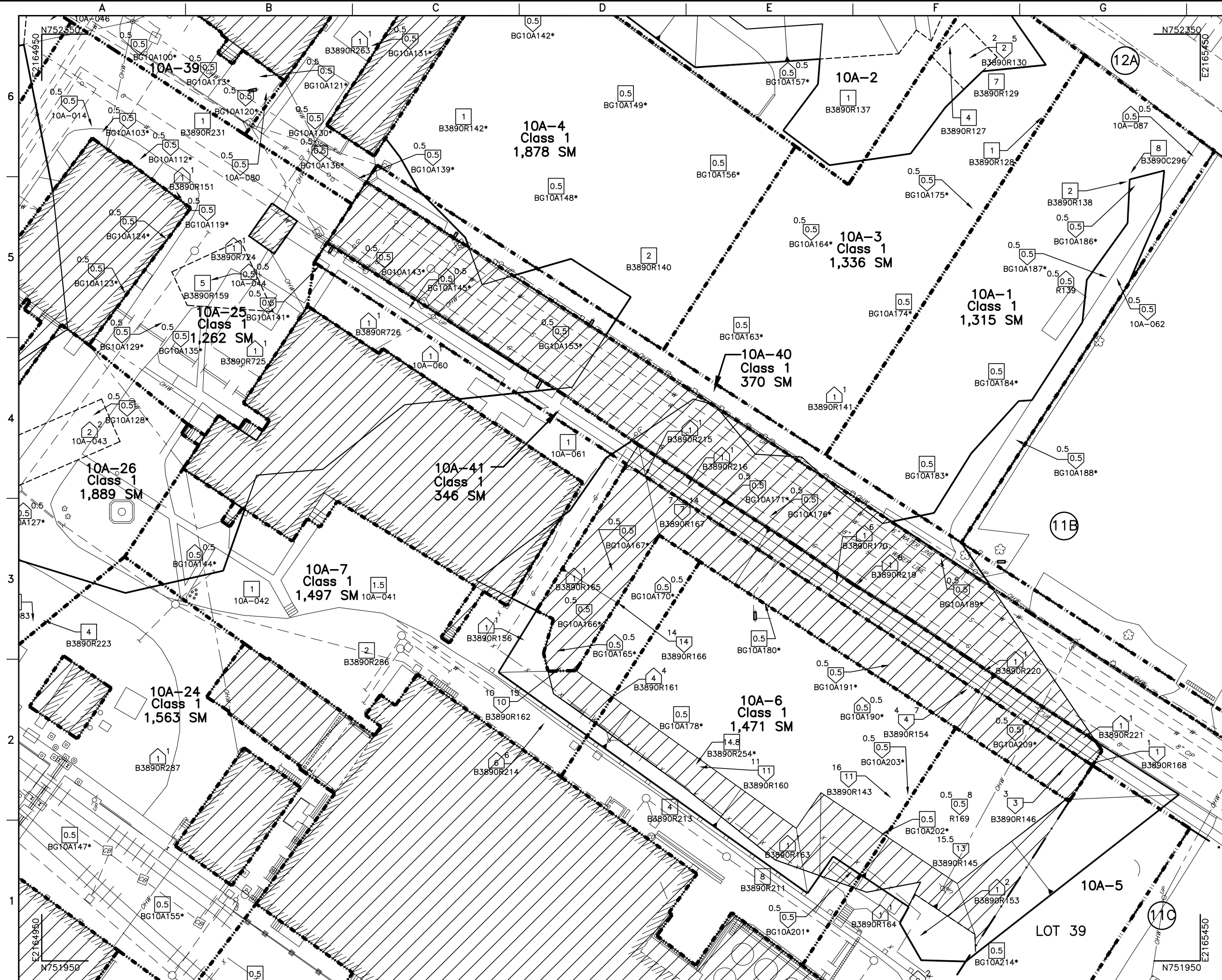
POSTING PLOT
100 WEST HUNTER AVE
SHEET 5 OF 10

Contract Number:
DACW41-99-D-9001

Delivery Order Number:
WAD-04

Project Number:
08575

Drawing Number:
FSS-10A-A-5



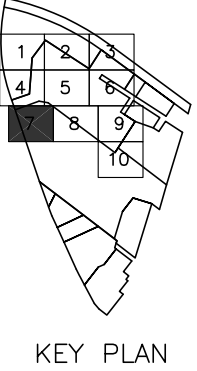
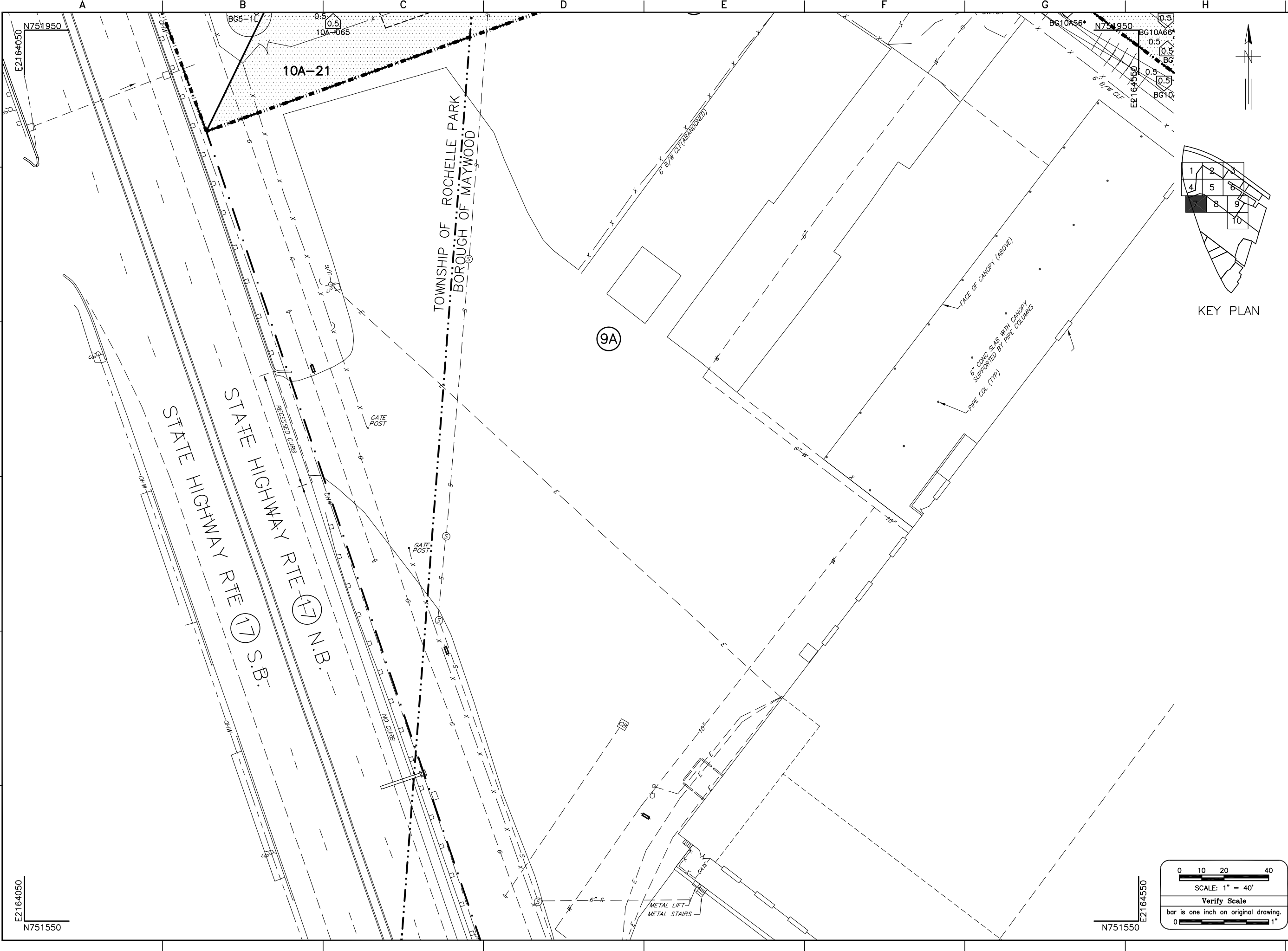
Revisions	
Symbol	Description
0	ORIGINAL
8-06-04	Date
8-06-04	Date

Shaw Environmental, Inc.	
Designed by: DONOVAN	Date: 7-06-03
Drawn by: STOCKS	Date: 7-06-03
Reviewed by: M. WINTERS	Date: 8-06-04
File Name:	FSS-10A-A-6.DWG


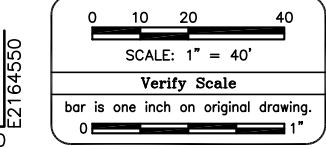
U.S. ARMY ENGINEER DIVISION
CORPS OF ENGINEERS
NEW YORK DISTRICT
FUSRAP
FORMERLY UTILIZED SITES
REMEDIAL ACTION PROGRAM

FUSRAP MAYWOOD SUPERFUND SITE
MAYWOOD, LODI, AND
ROCHELLE PARK, NEW JERSEY
POSTING PLOT
100 WEST HUNTER AVE
SHEET 6 OF 10

Contract Number: DACW41-99-D-9001
Delivery Order Number: WAD-04
Project Number: 08575
Drawing Number: FSS-10A-A-6



E2164050
N751550



Revisions	
Symbol	Description
0	ORIGINAL
8-06-04	Date
Approved	

Shaw Environmental, Inc.

Designed by:
DONOVAN
Drawn by:
STOCKS
Reviewed by:
M. WINTERS

Date:
7-06-03
Date:
7-06-03
Date:
8-06-04

Approved by:
M. WINTERS
File Name:
FSS-10A-A-7.DWG

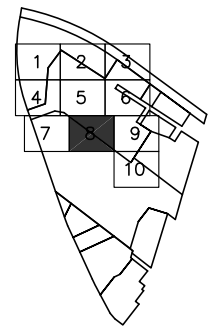
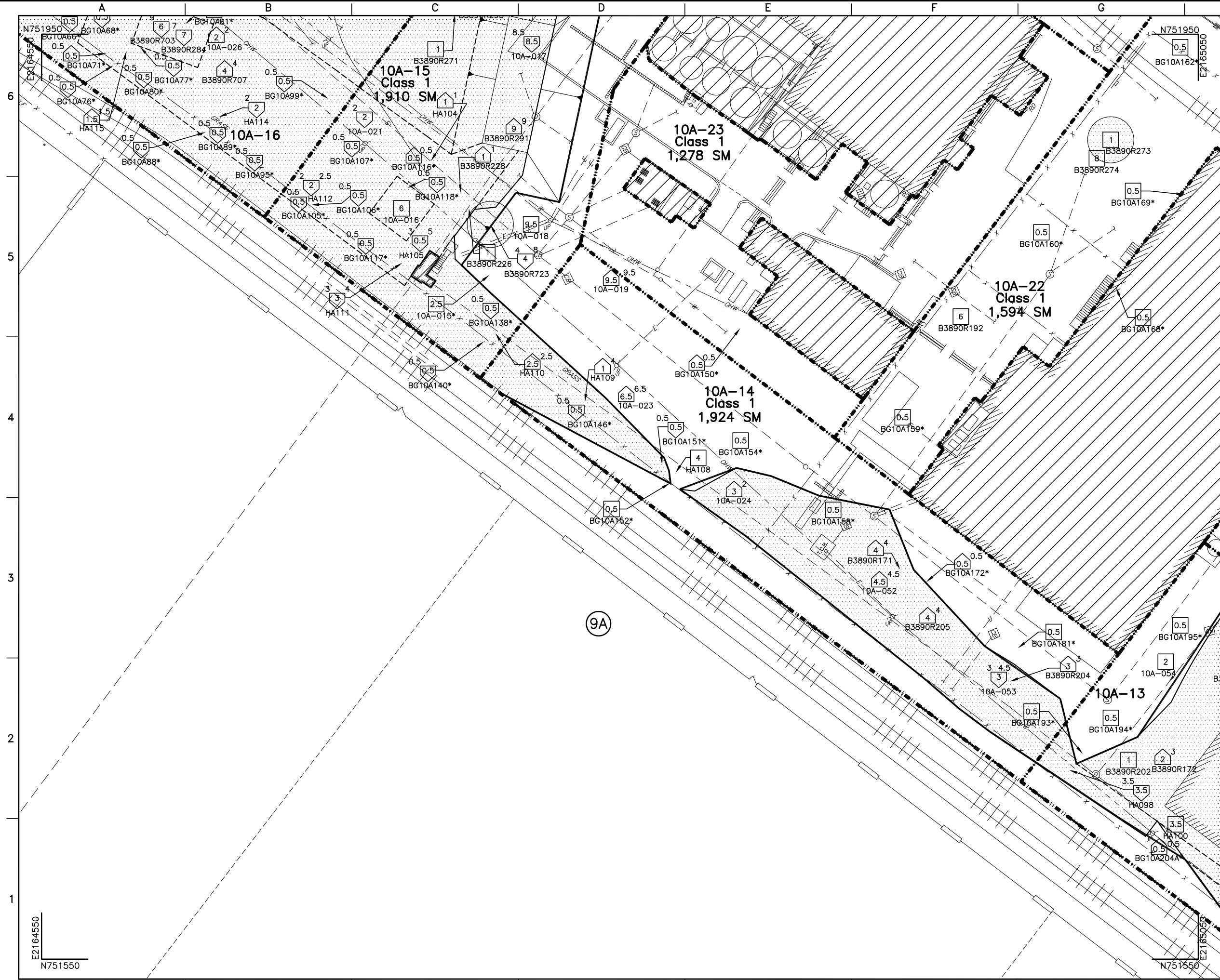
Date:
8-06-04

U.S. ARMY ENGINEER DIVISION
CORPS OF ENGINEERS
NEW YORK DISTRICT


FUSIRAP
FORMERLY UTILIZED SITES
REMEDIAL ACTION PROGRAM

FUSIRAP MAYWOOD SUPERFUND SITE
MAYWOOD, LODI, AND
ROCHELLE PARK, NEW JERSEY
POSTING PLOT
100 WEST HUNTER AVE
SHEET 7 OF 10

Contract Number:
DACW41-99-D-9001
Delivery Order Number:
WAD-04
Project Number:
08575
Drawing Number:
FSS-10A-A-7



KEY PLAN



Revisions	
Symbol	Description
0	ORIGINAL
8-06-04	Date

Designed by: DONOVAN	Approved by: M. WINTERS	Date: 7-06-03
Drawn by: STOCKS	File Name: FSS-10A-A-8.DWG	Date: 7-06-03
Reviewed by: M. WINTERS		Date: 8-06-04

U.S. ARMY ENGINEER DIVISION
CORPS OF ENGINEERS
NEW YORK DISTRICT

FUSRAP
FORMERLY UTILIZED SITES
REMEDIAL ACTION PROGRAM

FUSRAP MAYWOOD SUPERFUND SITE
MAYWOOD, LODI, AND
ROCHELLE PARK, NEW JERSEY

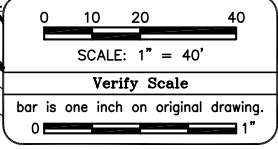
POSTING PLOT
100 WEST HUNTER AVE
SHEET 8 OF 10

Contract Number:
DACW41-99-D-9001

Delivery Order Number:
WAD-04

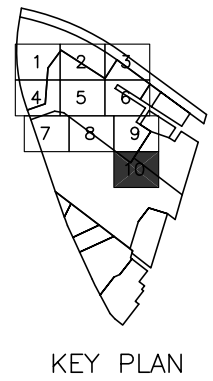
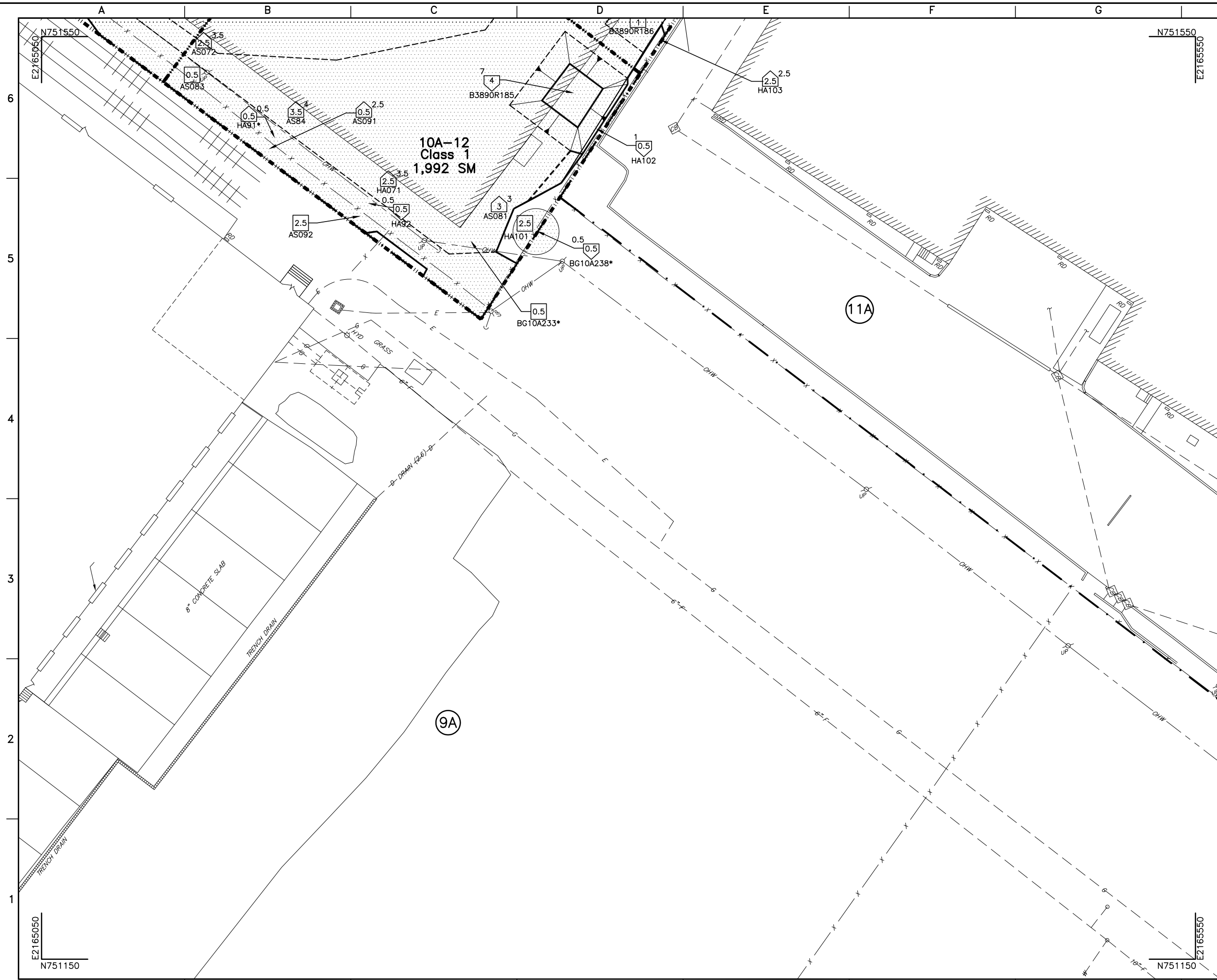
Project Number:
08575

Drawing Number:
FSS-10A-A-8




E2164550
N751550

E2165050
N751550



KEY PLAN



Revisions	
Symbol	Description
0	ORIGINAL
8-06-04	Date

Designed by: DONOVAN	Date: 7-06-03	Approved by: M. WINTERS	Date: 8-06-04
Drawn by: STOCKS	Date: 7-06-03	File Name: FSS-10A-A-10.DWG	
Reviewed by: M. WINTERS	Date: 8-06-04		

U.S. ARMY ENGINEER DIVISION
CORPS OF ENGINEERS
NEW YORK DISTRICT

FUSRAP
FORMERLY UTILIZED SITES
REMEDIAL ACTION PROGRAM

FUSRAP MAYWOOD SUPERFUND SITE
MAYWOOD, LODI, AND
ROCHELLE PARK, NEW JERSEY

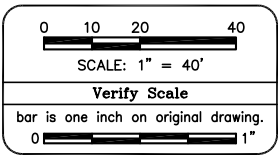
POSTING PLOT
100 WEST HUNTER AVE
SHEET 10 OF 10

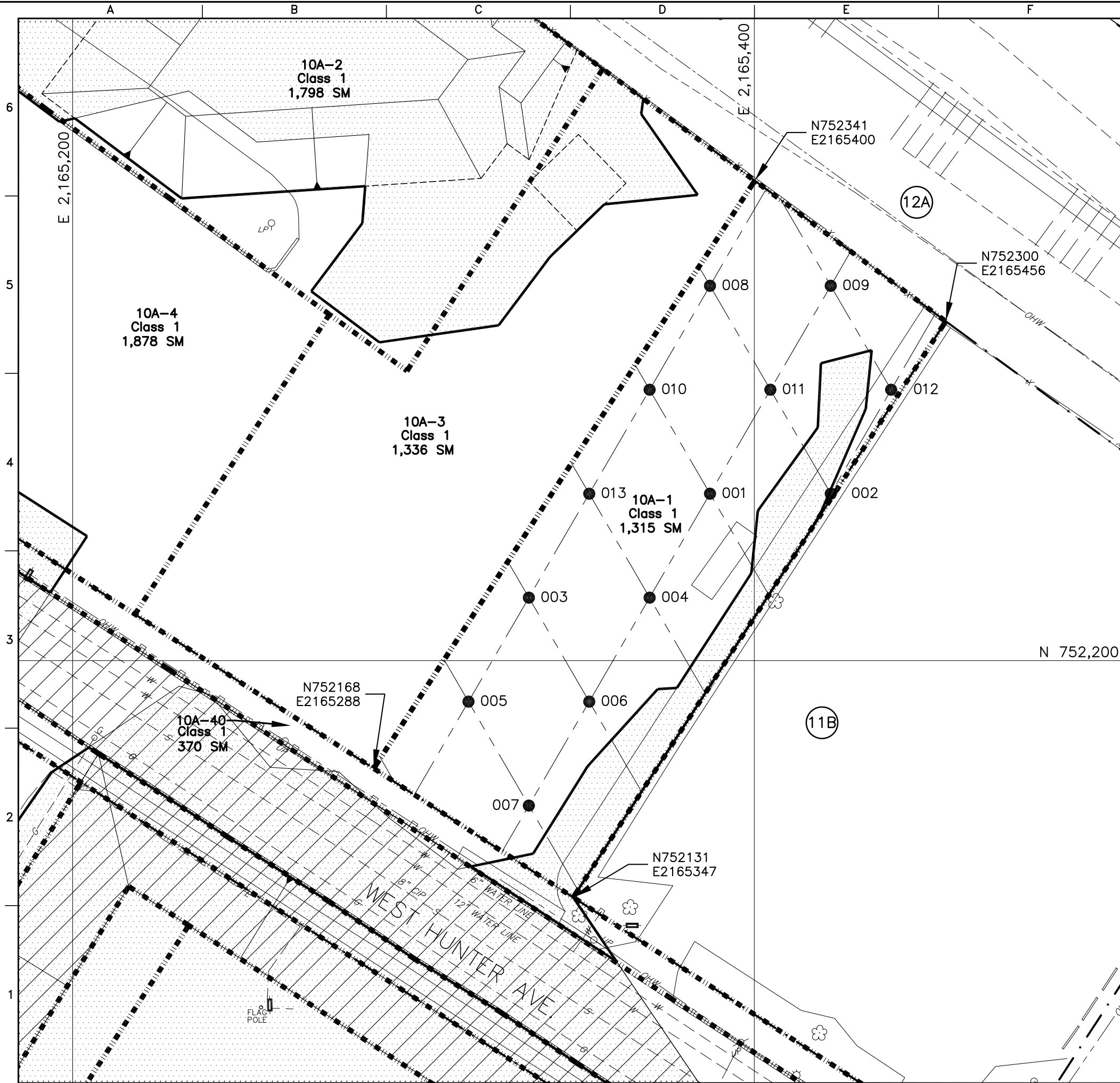
Contract Number:
DACW41-99-D-9001

Delivery Order Number:
WAD-04

Project Number:
08575

Drawing Number:
FSS-10A-A-10


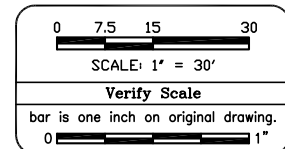




- LEGEND:
- EXCAVATION LINE
 - SURVEY UNIT BORDER
 - PROPERTY BOUNDARY
 - 001 SAMPLE LOCATION
 - APPROXIMATE AREA OF CONTAMINATION
 - INACCESSIBLE AREA

PROPERTY NO. 10A-SURVEY UNIT 10A-1		
SAMPLE LOCATION	NORTHING	EASTING
10A-001	752,249.0	2,165,387.0
10A-002	752,249.0	2,165,422.4
10A-003	752,218.5	2,165,333.9
10A-004	752,218.5	2,165,369.3
10A-005	752,188.0	2,165,316.1
10A-006	752,188.0	2,165,351.6
10A-007	752,157.5	2,165,333.9
10A-008	752,310.0	2,165,387.0
10A-009	752,310.0	2,165,422.4
10A-010	752,279.5	2,165,369.3
10A-011	752,279.5	2,165,404.7
10A-012	752,279.5	2,165,440.1
10A-013	752,249.0	2,165,351.6

10A-001 IS RANDOM STARTING POINT



Revisions	
Symbol	Description
0	ORIGINAL
8-06-04	Date

Designed by: DOKOVAN	Date: 11-21-03	Approved by: M. WINTERS	Date: 8-06-04
Drawn by: STOCKS	Date: 11-21-03	File Name: FSS-10A-B-01.DWG	
Reviewed by: M. WINTERS	Date: 8-06-04		

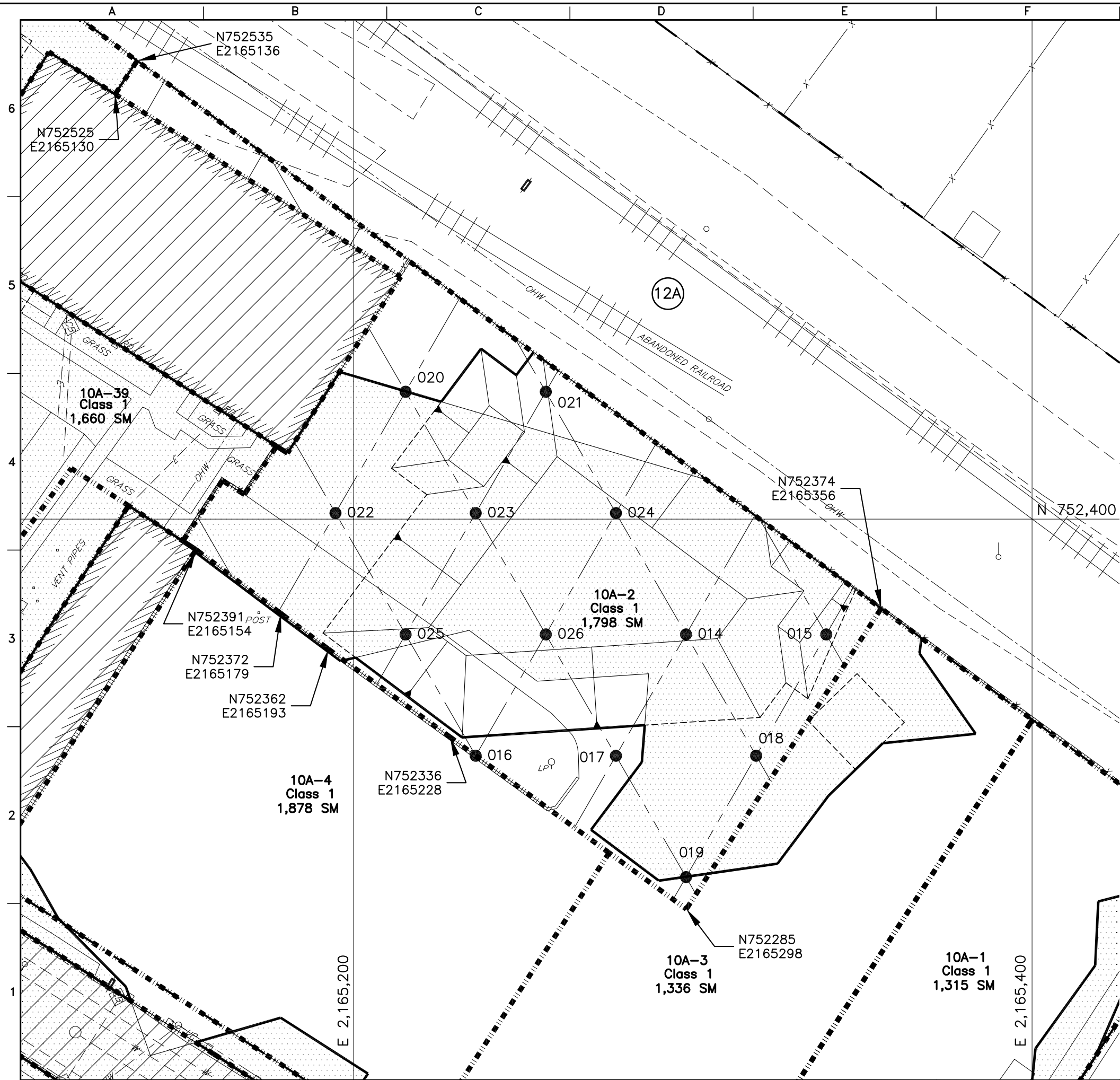
U.S. ARMY ENGINEER DIVISION
CORPS OF ENGINEERS
NEW YORK DISTRICT

FUSRAP
FORMERLY UTILIZED SITES
REMEDIAL ACTION PROGRAM

FUSRAP MAYWOOD SUPERFUND SITE
MAYWOOD, LODI, AND
ROCHELLE PARK, NEW JERSEY

SURVEY UNIT 10A-1
100 WEST HUNTER AVE
SAMPLE LOCATIONS
SHEET 1 OF 1

Contract Number: DACW41-99-D-9001	Drawing Number: FSS-10A-B-1
Delivery Order Number: WAD-04	
Project Number: 08575	



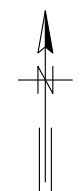
LEGEND:

- EXCAVATION LINE
- SURVEY UNIT BORDER
- PROPERTY BOUNDARY
- 014 SAMPLE LOCATION
- APPROXIMATE AREA OF CONTAMINATION
- INACCESSIBLE AREA

PROPERTY NO. 10A-SURVEY UNIT 10A-2		
SAMPLE LOCATION	NORTHING	EASTING
10A-014	752,366.0	2,165,298.0
10A-015	752,366.0	2,165,339.3
10A-016	752,330.2	2,165,236.0
10A-017	752,330.2	2,165,277.3
10A-018	752,330.2	2,165,318.7
10A-019	752,294.5	2,165,298.0
10A-020	752,437.5	2,165,215.3
10A-021	752,437.5	2,165,256.7
10A-022	752,401.8	2,165,194.7
10A-023	752,401.8	2,165,236.0
10A-024	752,401.8	2,165,277.3
10A-025	752,366.0	2,165,215.3
10A-026	752,366.0	2,165,256.7

10A-014 IS RANDOM STARTING POINT

0 7.5 15 30
SCALE: 1" = 30'
Verify Scale
bar is one inch on original drawing.
0 1"



U.S. Army Corps of Engineers
NEW YORK DISTRICT

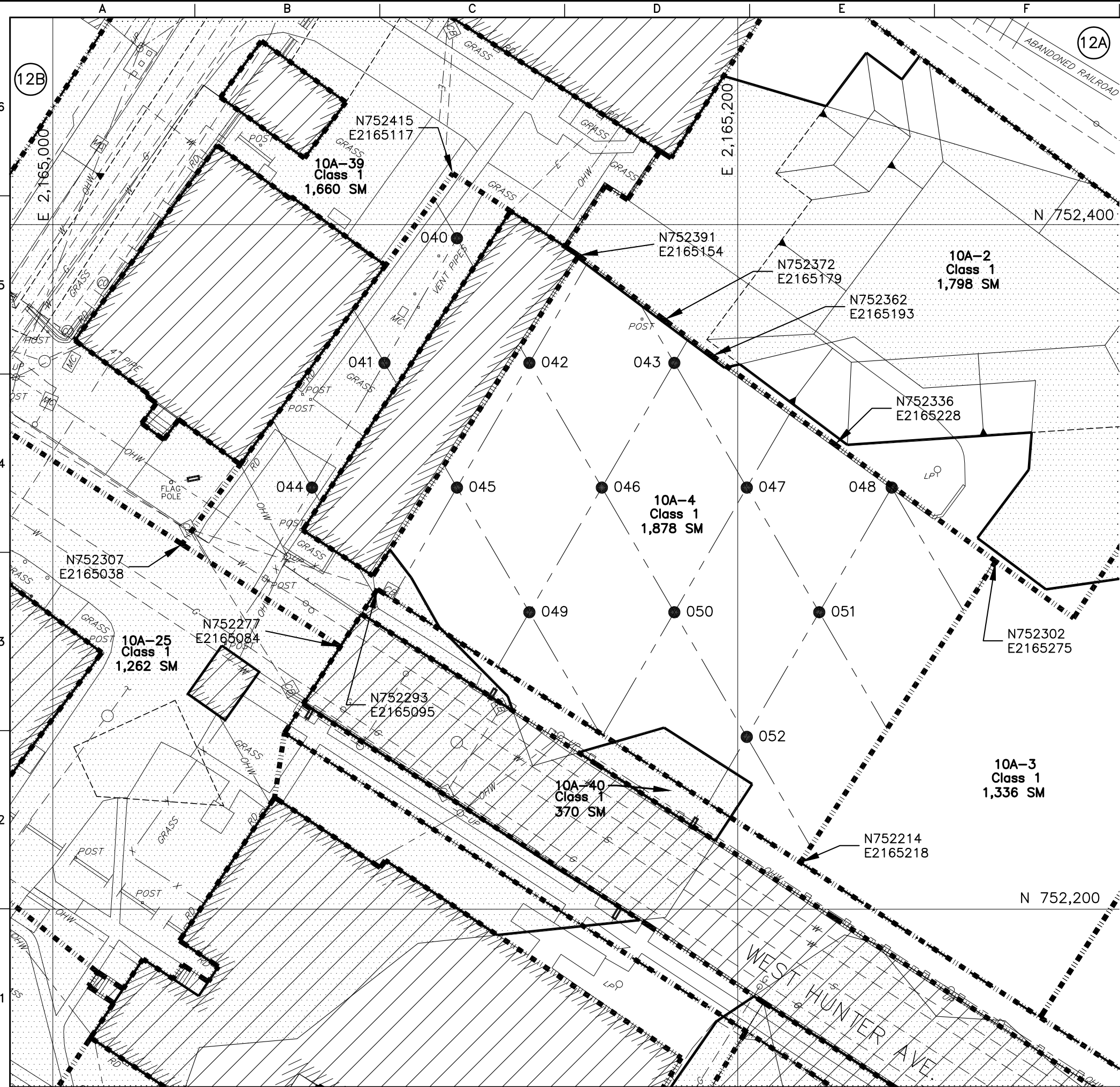
Revisions	
Symbol	Description
0	ORIGINAL
8-06-04	Date

Shaw Shaw Environmental, Inc.
Designed by: DONOVAN Date: 11-21-03
Drawn by: STOCKS Date: 11-21-03
Reviewed by: M. WINTERS Date: 8-06-04
File Name: FSS-10A-B-02.DWG

U.S. ARMY ENGINEER DIVISION
CORPS OF ENGINEERS
NEW YORK DISTRICT
FUSRAP
FORMERLY UTILIZED SITES
REMEDIAL ACTION PROGRAM

FUSRAP MAYWOOD SUPERFUND SITE
MAYWOOD, LODI, AND
ROCHELLE PARK, NEW JERSEY
SURVEY UNIT 10A-2
100 WEST HUNTER AVE
SAMPLE LOCATIONS
SHEET 1 OF 1

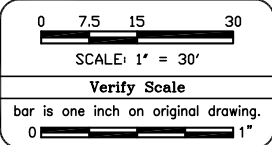
Contract Number: DACW41-99-D-9001
Delivery Order Number: WAD-04
Project Number: 08575
Drawing Number: FSS-10A-B-2



- LEGEND:
- EXCAVATION LINE
 - SURVEY UNIT BORDER
 - PROPERTY BOUNDARY
 - 040 SAMPLE LOCATION
 - APPROXIMATE AREA OF CONTAMINATION
 - INACCESSIBLE AREA

PROPERTY NO. 10A-SURVEY UNIT 10A-4		
SAMPLE LOCATION	NORTHING	EASTING
10A-040	752,396.0	2,165,118.0
10A-041	752,359.6	2,165,096.8
10A-042	752,359.6	2,165,139.2
10A-043	752,359.6	2,165,181.5
10A-044	752,323.2	2,165,075.7
10A-045	752,323.2	2,165,118.0
10A-046	752,323.2	2,165,160.3
10A-047	752,323.2	2,165,202.6
10A-048	752,323.2	2,165,245.0
10A-049	752,286.7	2,165,139.2
10A-050	752,286.7	2,165,181.5
10A-051	752,286.7	2,165,223.8
10A-052	752,250.3	2,165,202.6

10A-040 IS RANDOM STARTING POINT



Revisions	
Symbol	Description
0	ORIGINAL
8-06-04	Date

Designed by: DOKOVAN	Date: 11-21-03	Approved by: M. WINTERS	Date: 8-06-04
Drawn by: STOCKS	Date: 11-21-03	File Name: FSS-10A-B-04.DWG	
Reviewed by: M. WINTERS	Date: 8-06-04		

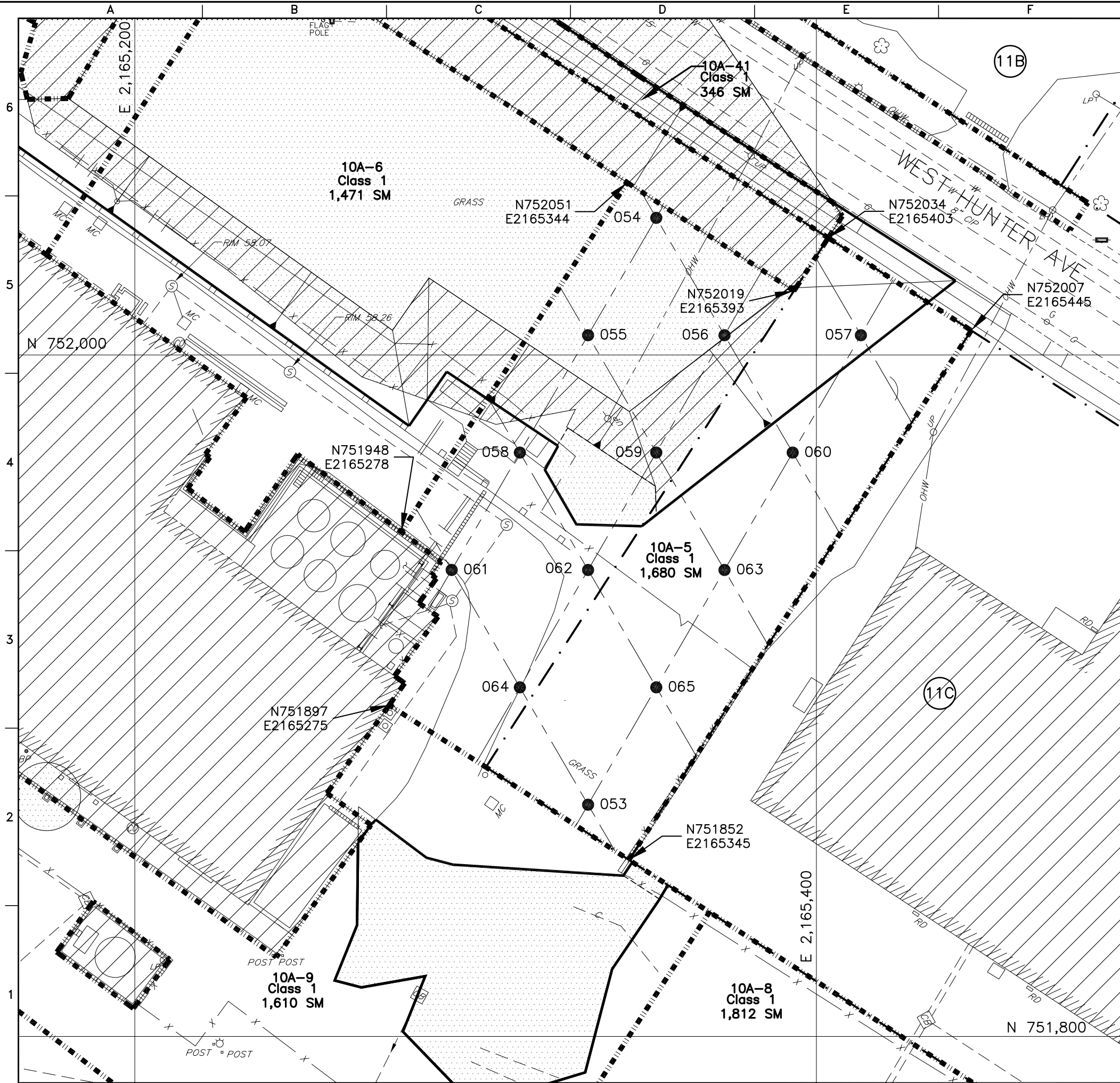
U.S. ARMY ENGINEER DIVISION
CORPS OF ENGINEERS
NEW YORK DISTRICT

FUSRAP
FORMERLY UTILIZED SITES
REMEDIAL ACTION PROGRAM

FUSRAP MAYWOOD SUPERFUND SITE
MAYWOOD, LODI, AND
ROCHELLE PARK, NEW JERSEY

SURVEY UNIT 10A-4
100 WEST HUNTER AVE
SAMPLE LOCATIONS
SHEET 1 OF 1


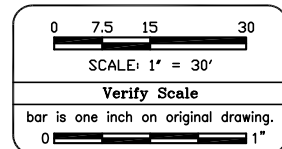
Contract Number: DACW41-99-D-9001	Drawing Number: FSS-10A-B-4
Delivery Order Number: WAD-04	
Project Number: 08575	



- LEGEND:
- EXCAVATION LINE
 - SURVEY UNIT BORDER
 - PROPERTY BOUNDARY
 - 053 SAMPLE LOCATION
 - APPROXIMATE AREA OF CONTAMINATION
 - INACCESSIBLE AREA

PROPERTY NO. 10A-SURVEY UNIT 10A-5		
SAMPLE LOCATION	NORTHING	EASTING
10A-053	751,868.0	2,165,333.0
10A-054	752,040.2	2,165,353.0
10A-055	752,005.8	2,165,333.0
10A-056	752,005.8	2,165,373.0
10A-057	752,005.8	2,165,413.1
10A-058	751,971.3	2,165,313.0
10A-059	751,971.3	2,165,353.0
10A-060	751,971.3	2,165,393.0
10A-061	751,936.9	2,165,293.0
10A-062	751,936.9	2,165,333.0
10A-063	751,936.9	2,165,373.0
10A-064	751,902.4	2,165,313.0
10A-065	751,902.4	2,165,353.0

10A-053 IS RANDOM STARTING POINT



Revisions	
Symbol	Description
0	ORIGINAL
8-06-04	Date

Shaw Shaw Environmental, Inc.

Designed by: DOKOVAN
Drawn by: STOCKS
Reviewed by: M. WINTERS

Date: 11-21-03
Date: 11-21-03
Date: 8-06-04

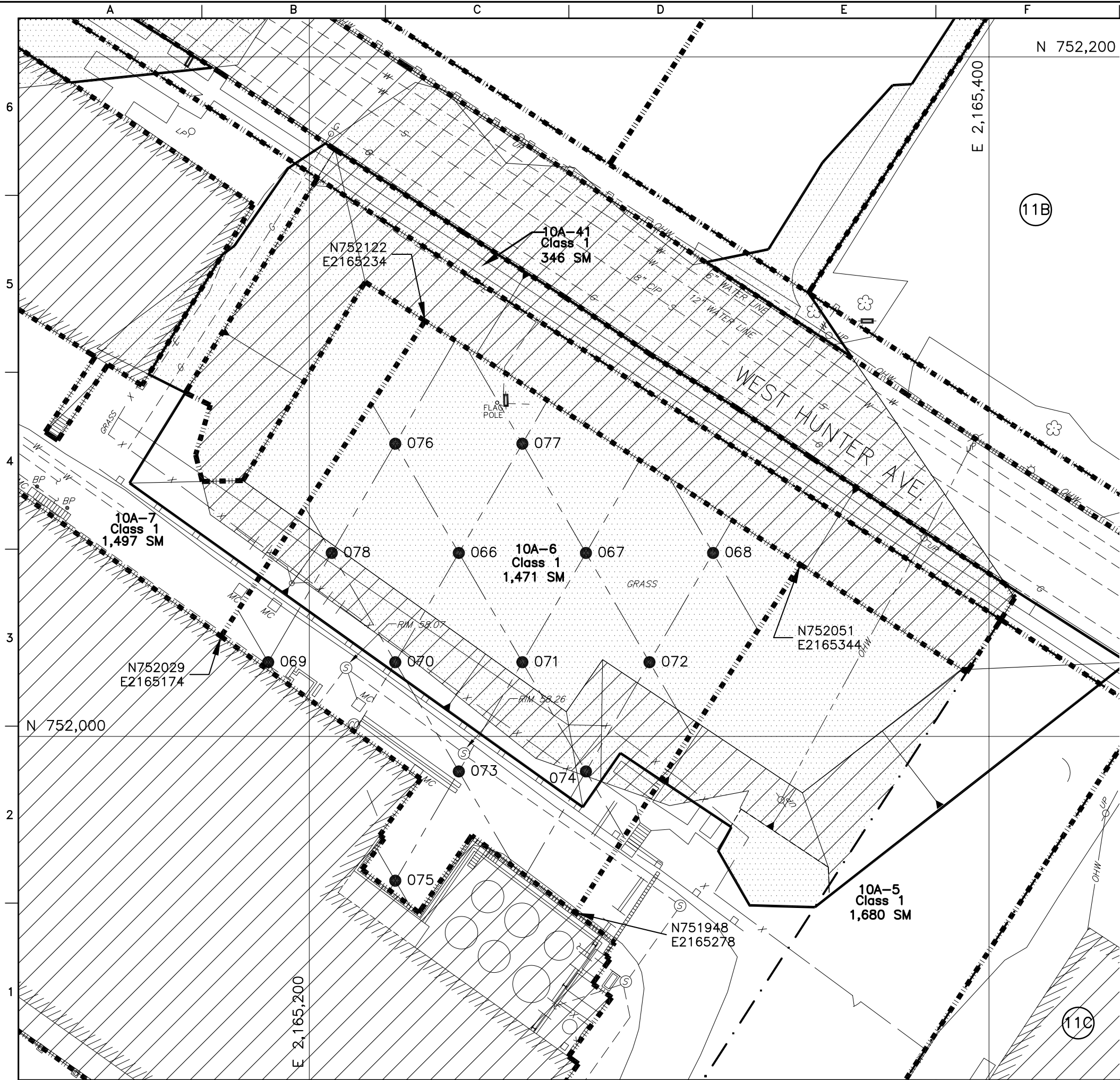
Approved by: M. WINTERS
File Name: FSS-10A-B-05.DWG

U.S. ARMY ENGINEER DIVISION
CORPS OF ENGINEERS
NEW YORK DISTRICT

FUSRAP
FORMERLY UTILIZED SITES
REMEDIAL ACTION PROGRAM

FUSRAP MAYWOOD SUPERFUND SITE
MAYWOOD, LODI, AND
ROCHELLE PARK, NEW JERSEY
SURVEY UNIT 10A-5
100 WEST HUNTER AVE
SAMPLE LOCATIONS
SHEET 1 OF 1

Contract Number: DACW41-99-D-9001
Delivery Order Number: WAD-04
Project Number: 08575
Drawing Number: FSS-10A-B-5



LEGEND:

- EXCAVATION LINE
- SURVEY UNIT BORDER
- PROPERTY BOUNDARY
- 066 SAMPLE LOCATION
- APPROXIMATE AREA OF CONTAMINATION
- INACCESSIBLE AREA

PROPERTY NO. 10A-SURVEY UNIT 10A-6		
SAMPLE LOCATION	NORTHING	EASTING
10A-066	752,054.0	2,165,244.0
10A-067	752,054.0	2,165,281.4
10A-068	752,054.0	2,165,318.8
10A-069	752,021.8	2,165,187.9
10A-070	752,021.8	2,165,225.3
10A-071	752,021.8	2,165,262.7
10A-072	752,021.8	2,165,300.1
10A-073	751,989.7	2,165,244.0
10A-074	751,989.7	2,165,281.4
10A-075	751,957.5	2,165,225.3
10A-076	752,086.2	2,165,225.3
10A-077	752,086.2	2,165,262.7
10A-078	752,054.0	2,165,206.6

10A-066 IS RANDOM STARTING POINT

0 7.5 15 30
SCALE: 1" = 30'
Verify Scale
bar is one inch on original drawing.
0 1"



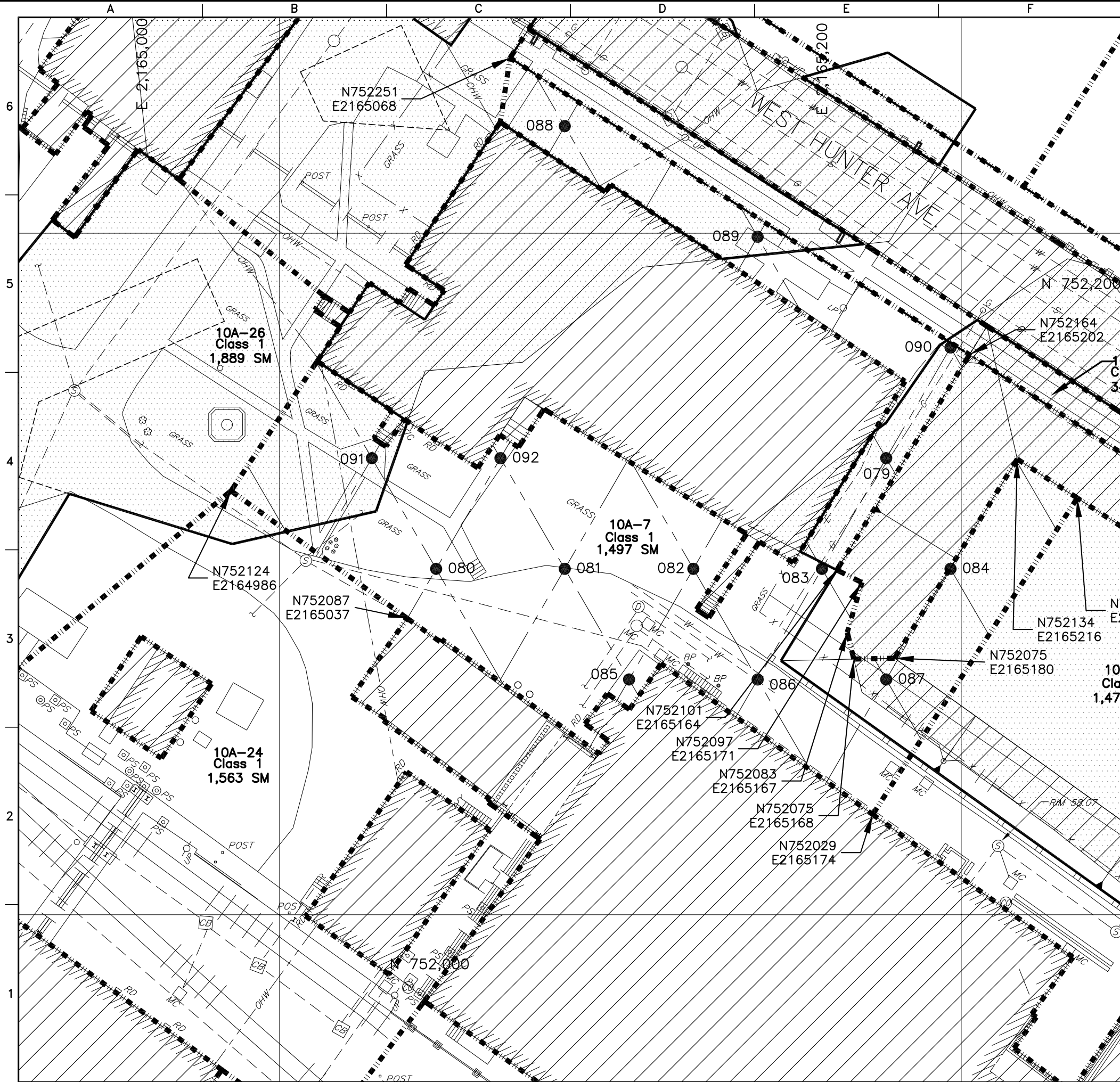
Revisions	
Symbol	Description
0	ORIGINAL
8-06-04	Date

Shaw Environmental, Inc.
Designed by: DONOVAN Date: 11-21-03
Drawn by: STOCKS Date: 11-21-03
Reviewed by: M. WINTERS Date: 8-06-04
File Name: FSS-10A-B-06.DWG

U.S. ARMY ENGINEER DIVISION
CORPS OF ENGINEERS
NEW YORK DISTRICT
FUSRAP
US ARMY CORPS OF ENGINEERS
FORMERLY UTILIZED SITES
REMEDIAL ACTION PROGRAM

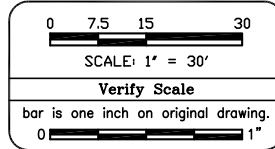
FUSRAP MAYWOOD SUPERFUND SITE
MAYWOOD, LODI, AND
ROCHELLE PARK, NEW JERSEY
SURVEY UNIT 10A-6
100 WEST HUNTER AVE
SAMPLE LOCATIONS
SHEET 1 OF 1

Contract Number: DACW41-99-D-9001
Delivery Order Number: WAD-04
Project Number: 08575
Drawing Number: FSS-10A-B-6



- LEGEND:
- EXCAVATION LINE
 - SURVEY UNIT BORDER
 - PROPERTY BOUNDARY
 - 079
 - SAMPLE LOCATION
 - APPROXIMATE AREA OF CONTAMINATION
 - INACCESSIBLE AREA

PROPERTY NO. 10A-SURVEY UNIT 10A-7		
SAMPLE LOCATION	NORTHING	EASTING
10A-079	752,134.0	2,165,178.0
10A-080	752,101.5	2,165,045.9
10A-081	752,101.5	2,165,083.7
10A-082	752,101.5	2,165,121.4
10A-083	752,101.5	2,165,159.1
10A-084	752,101.5	2,165,196.9
10A-085	752,069.0	2,165,102.5
10A-086	752,069.0	2,165,140.3
10A-087	752,069.0	2,165,178.0
10A-088	752,231.4	2,165,083.7
10A-089	752,199.0	2,165,140.3
10A-090	752,166.5	2,165,196.9
10A-091	752,134.0	2,165,027.1
10A-092	752,134.0	2,165,064.8
10A-079 IS RANDOM STARTING POINT		



Revisions	
Symbol	Description
0	ORIGINAL
1	8-06-04
2	8-06-04
3	8-06-04
4	8-06-04
5	8-06-04
6	8-06-04
7	8-06-04
8	8-06-04
9	8-06-04
10	8-06-04

Designed by: DOKOVAN		Date: 11-21-03	Approved by: M. WINTERS	Date: 8-06-04
Drawn by: STOCKS		Date: 11-21-03	File Name: FSS-10A-B-07.DWG	
Reviewed by: M. WINTERS		Date: 8-06-04		

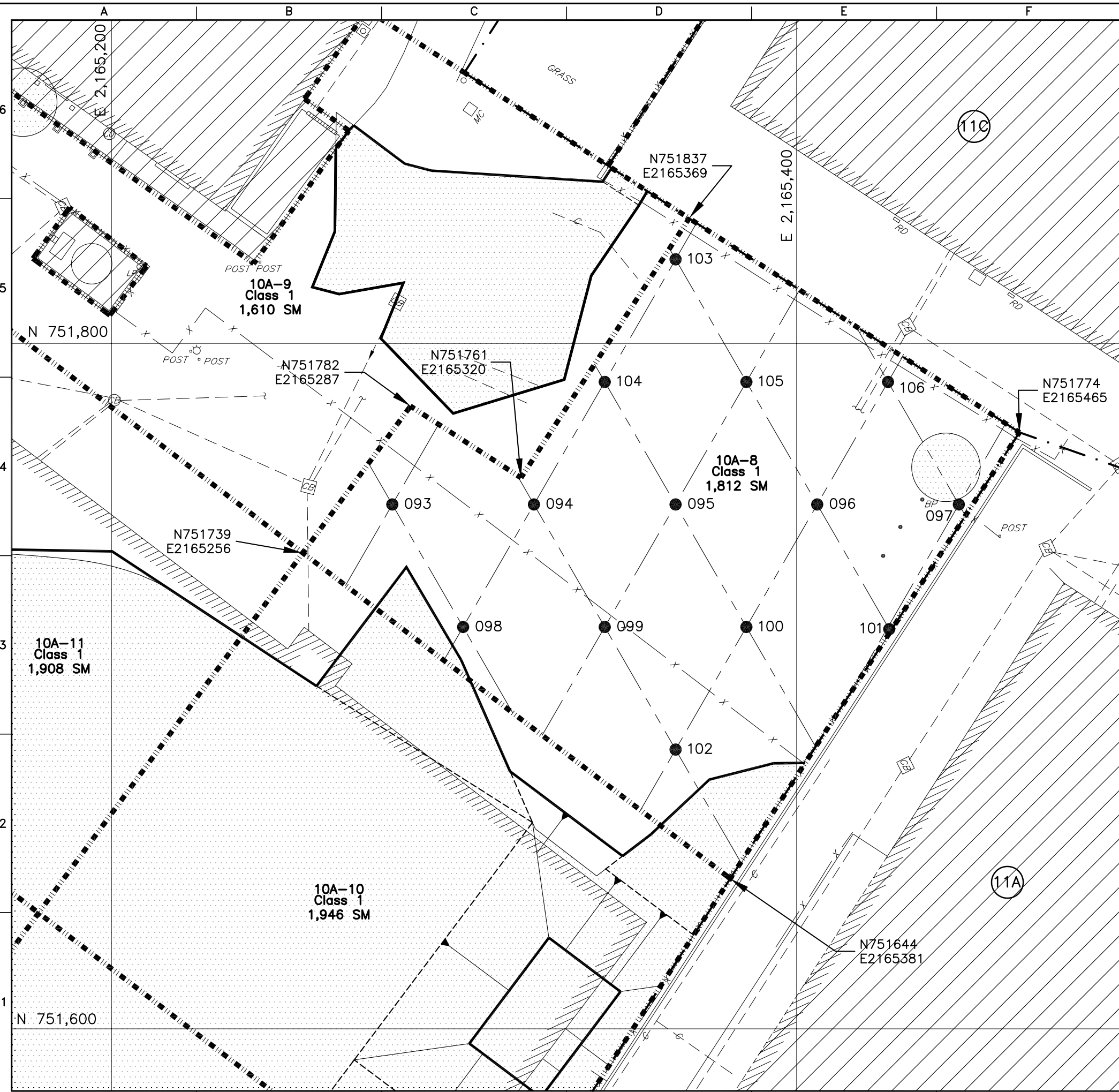
U.S. ARMY ENGINEER DIVISION
CORPS OF ENGINEERS
NEW YORK DISTRICT

FUSRAP
FORMERLY UTILIZED SITES
REMEDIAL ACTION PROGRAM

FUSRAP MAYWOOD SUPERFUND SITE
MAYWOOD, LODI, AND
ROCHELLE PARK, NEW JERSEY

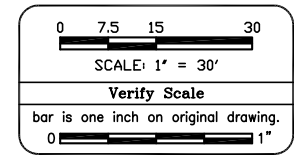
SURVEY UNIT 10A-7
100 WEST HUNTER AVE
SAMPLE LOCATIONS
SHEET 1 OF 1

Contract Number: DACW41-99-D-9001	Drawing Number: FSS-10A-B-7
Delivery Order Number: WAD-04	
Project Number: 08575	



- LEGEND:
- EXCAVATION LINE
 - SURVEY UNIT BORDER
 - PROPERTY BOUNDARY
 - 093
 - SAMPLE LOCATION
 - APPROXIMATE AREA OF CONTAMINATION
 - INACCESSIBLE AREA

PROPERTY NO. 10A-SURVEY UNIT 10A-8		
SAMPLE LOCATION	NORTHING	EASTING
10A-093	751,753.0	2,165,282.0
10A-094	751,753.0	2,165,323.3
10A-095	751,753.0	2,165,364.7
10A-096	751,753.0	2,165,406.0
10A-097	751,753.0	2,165,447.3
10A-098	751,717.2	2,165,302.7
10A-099	751,717.2	2,165,344.0
10A-100	751,717.2	2,165,385.3
10A-101	751,716.6	2,165,427.0
10A-102	751,681.5	2,165,364.7
10A-103	751,824.5	2,165,364.7
10A-104	751,788.8	2,165,344.0
10A-105	751,788.8	2,165,385.3
10A-106	751,788.8	2,165,426.7
10A-093 IS RANDOM STARTING POINT		



U.S. Army Corps of Engineers
NEW YORK DISTRICT

Revisions	
Symbol	Description
0	ORIGINAL
8-06-04	Date

Shaw Environmental, Inc.

Designed by: DOKOVAN	Date: 11-21-03	Approved by: M. WINTERS	Date: 8-06-04
Drawn by: STOCKS	Date: 11-21-03	File Name: FSS-10A-B-08.DWG	
Reviewed by: M. WINTERS	Date: 8-06-04		

U.S. ARMY ENGINEER DIVISION
CORPS OF ENGINEERS
NEW YORK DISTRICT

FUSRAP
FORMERLY UTILIZED SITES
REMEDIAL ACTION PROGRAM

FUSRAP MAYWOOD SUPERFUND SITE
MAYWOOD, LODI, AND
ROCHELLE PARK, NEW JERSEY

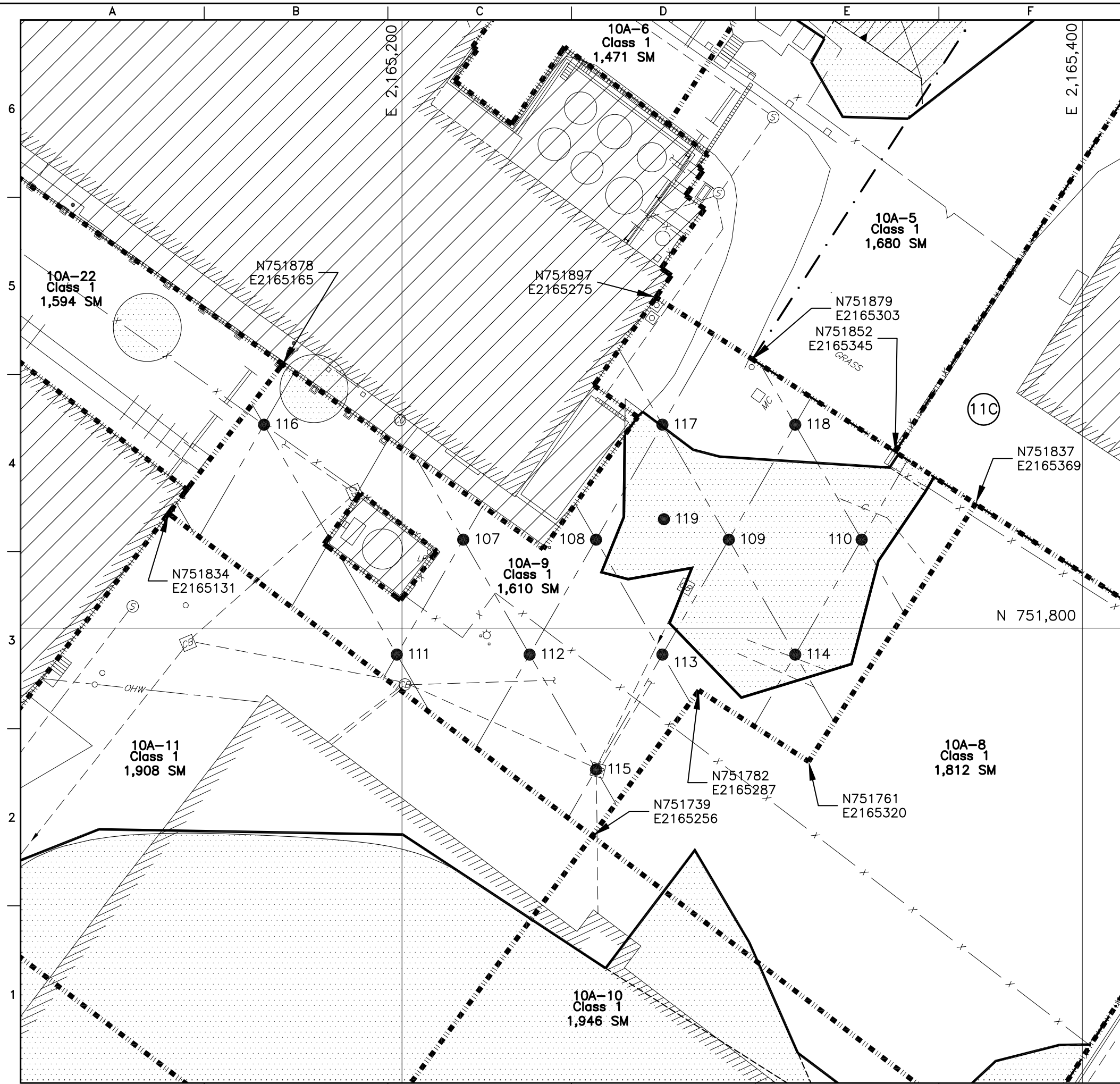
SURVEY UNIT 10A-8
100 WEST HUNTER AVE
SAMPLE LOCATIONS
SHEET 1 OF 1

Contract Number:
DACW41-99-D-9001

Delivery Order Number:
WAD-04

Project Number:
08575

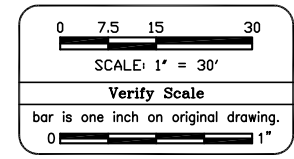
Drawing Number:
FSS-10A-B-8



- LEGEND:
- EXCAVATION LINE
 - SURVEY UNIT BORDER
 - PROPERTY BOUNDARY
 - 107
 - SAMPLE LOCATION
 - APPROXIMATE AREA OF CONTAMINATION
 - INACCESSIBLE AREA

PROPERTY NO. 10A-SURVEY UNIT 10A-9		
SAMPLE LOCATION	NORTHING	EASTING
10A-107	751,826.0	2,165,218.0
10A-108	751,826.0	2,165,257.0
10A-109	751,826.0	2,165,296.1
10A-110	751,826.0	2,165,335.1
10A-111	751,792.2	2,165,198.5
10A-112	751,792.2	2,165,237.5
10A-113	751,792.2	2,165,276.6
10A-114	751,792.2	2,165,315.6
10A-115	751,758.4	2,165,257.0
10A-116	751,859.8	2,165,159.4
10A-117	751,859.8	2,165,276.6
10A-118	751,859.8	2,165,315.6
10A-119	751,832.0	2,165,277.0

10A-107 IS RANDOM STARTING POINT



U.S. Army Corps of Engineers
NEW YORK DISTRICT

Revisions	Date	By	Appr.
0	ORIGINAL		

Designed by: DOKOVAN Date: 11-21-03
Drawn by: STOCKS Date: 11-21-03
Reviewed by: M. WINTERS Date: 8-06-04

Approved by: M. WINTERS Date: 8-06-04

File Name: FSS-10A-B-09.DWG

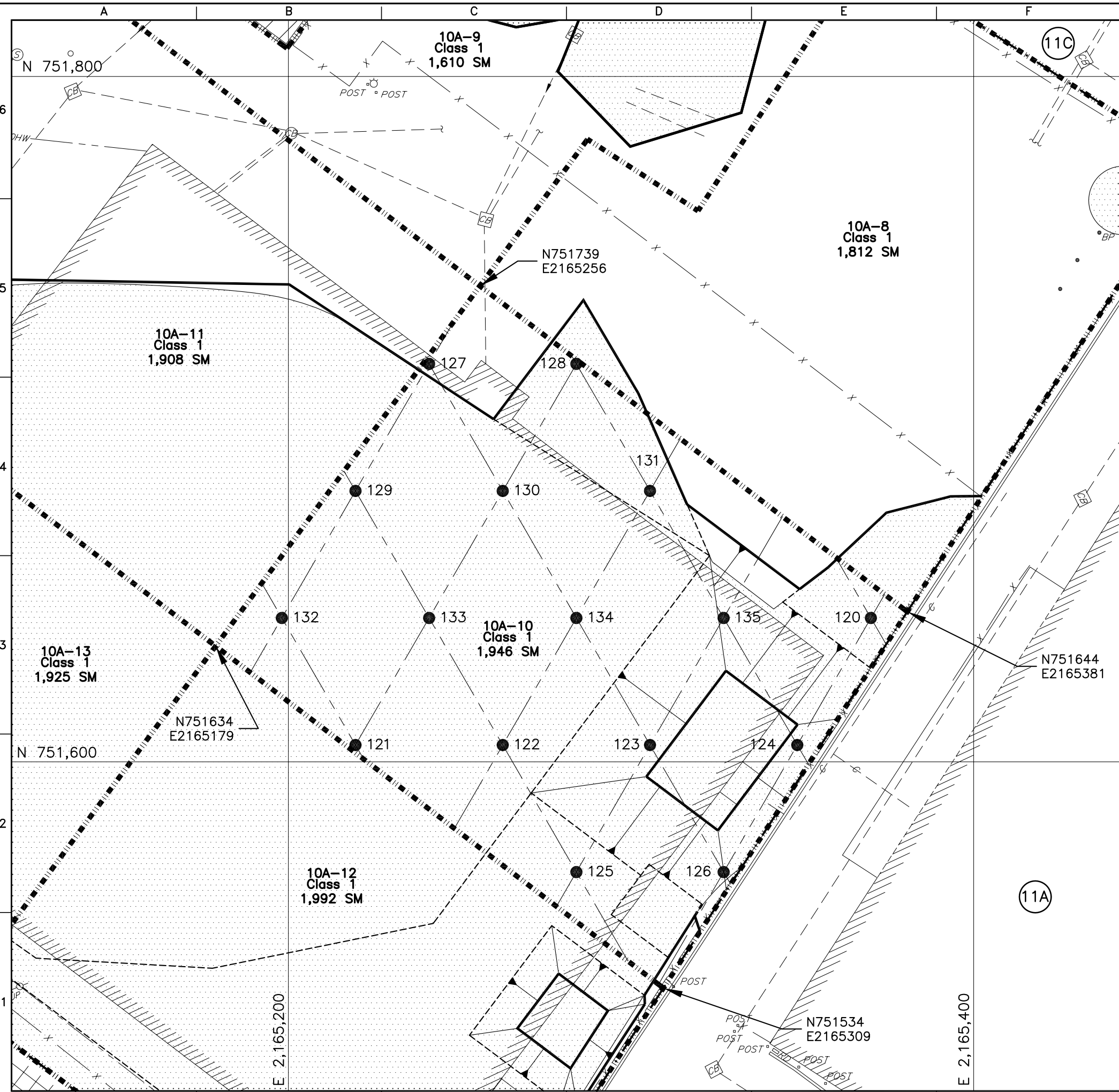
U.S. ARMY ENGINEER DIVISION
CORPS OF ENGINEERS
NEW YORK DISTRICT

FUSRAP
US ARMY CORPS OF ENGINEERS
FORMERLY UTILIZED SITES
REMEDIAL ACTION PROGRAM

FUSRAP MAYWOOD SUPERFUND SITE
MAYWOOD, LODI, AND
ROCHELLE PARK, NEW JERSEY

SURVEY UNIT 10A-9
100 WEST HUNTER AVE
SAMPLE LOCATIONS
SHEET 1 OF 1

Contract Number: DACW41-99-D-9001
Delivery Order Number: WAD-04
Project Number: 08575
Drawing Number: FSS-10A-B-9



LEGEND:

- EXCAVATION LINE
- SURVEY UNIT BORDER
- PROPERTY BOUNDARY
- 120 SAMPLE LOCATION
- APPROXIMATE AREA OF CONTAMINATION
- INACCESSIBLE AREA

PROPERTY NO. 10A-SURVEY UNIT 10A-10		
SAMPLE LOCATION	NORTHING	EASTING
10A-120	751,642.0	2,165,370.0
10A-121	751,604.9	2,165,219.6
10A-122	751,604.9	2,165,262.6
10A-123	751,604.9	2,165,305.5
10A-124	751,604.9	2,165,348.5
10A-125	751,567.9	2,165,284.0
10A-126	751,567.9	2,165,327.0
10A-127	751,716.1	2,165,241.1
10A-128	751,716.1	2,165,284.0
10A-129	751,679.1	2,165,219.6
10A-130	751,679.1	2,165,262.6
10A-131	751,679.1	2,165,305.5
10A-132	751,642.0	2,165,198.1
10A-133	751,642.0	2,165,241.1
10A-134	751,642.0	2,165,284.0
10A-135	751,642.0	2,165,327.0

10A-120 IS RANDOM STARTING POINT

0 7.5 15 30
SCALE: 1" = 30'
Verify Scale
bar is one inch on original drawing.
0 1"

U.S. Army Corps of Engineers
NEW YORK DISTRICT

Revisions
0 ORIGINAL
1
2
3
4
5
6
7
8
9
10
11
12
13
14
15
16
17
18
19
20

Shaw Shaw Environmental, Inc.

Designed by: DOKOVAN	Date: 11-21-03	Approved by: M. WINTERS	Date: 8-06-04
Drawn by: STOCKS	Date: 11-21-03	File Name: FSS-10A-B-10.DWG	
Reviewed by: M. WINTERS	Date: 8-06-04		

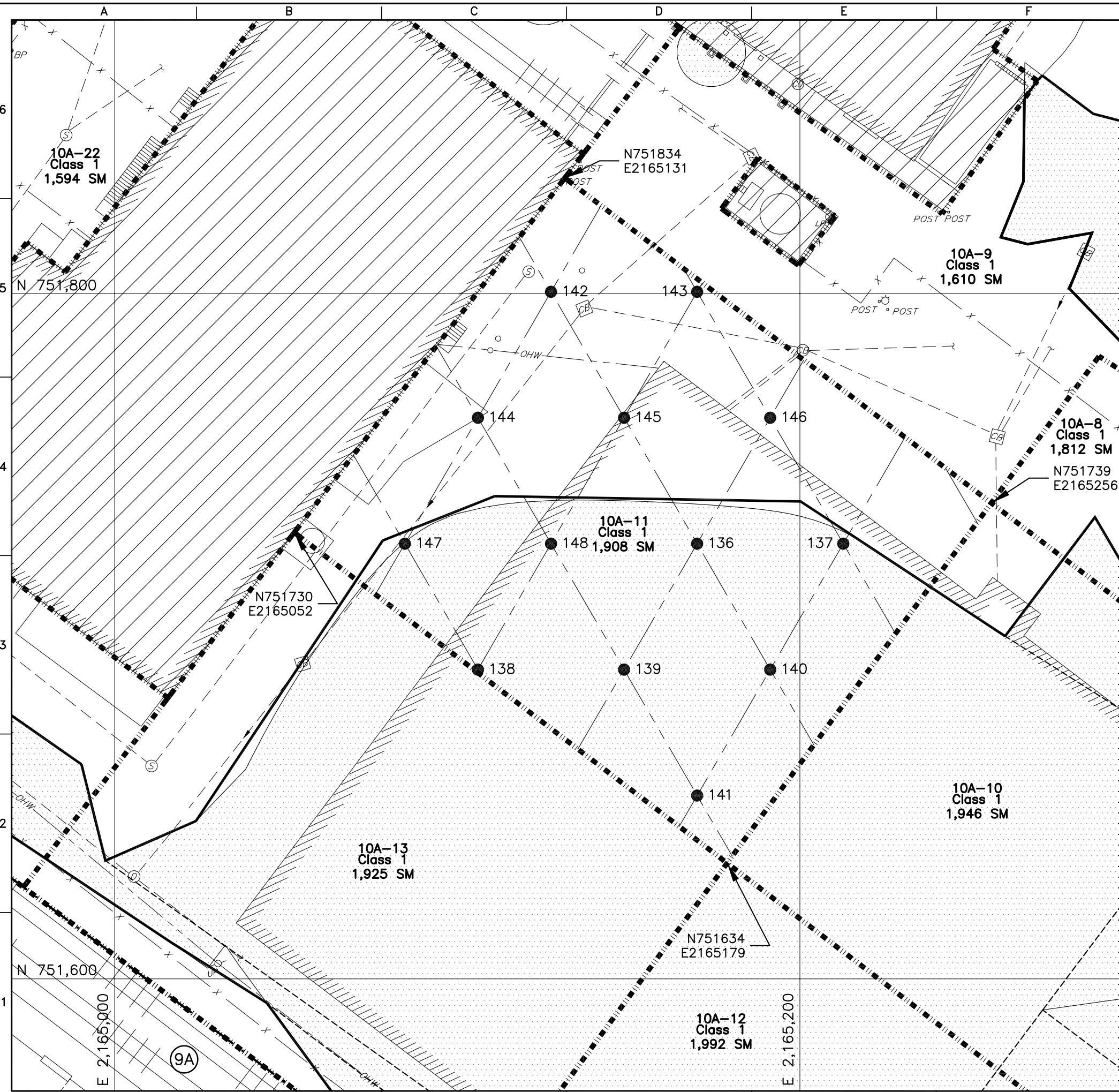
U.S. ARMY ENGINEER DIVISION
CORPS OF ENGINEERS
NEW YORK DISTRICT

FUSRAP
FORMERLY UTILIZED SITES
REMEDIAL ACTION PROGRAM

FUSRAP MAYWOOD SUPERFUND SITE
MAYWOOD, LODI, AND
ROCHELLE PARK, NEW JERSEY

SURVEY UNIT 10A-10
100 WEST HUNTER AVE
SAMPLE LOCATIONS
SHEET 1 OF 1

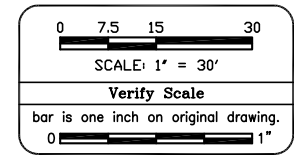
Contract Number: DACW41-99-D-9001
Delivery Order Number: WAD-04
Project Number: 08575
Drawing Number: FSS-10A-B-10



- LEGEND:
- EXCAVATION LINE
 - SURVEY UNIT BORDER
 - PROPERTY BOUNDARY
 - 136
 - SAMPLE LOCATION
 - APPROXIMATE AREA OF CONTAMINATION
 - INACCESSIBLE AREA

PROPERTY NO. 10A-SURVEY UNIT 10A-11		
SAMPLE LOCATION	NORTHING	EASTING
10A-136	751,727.0	2,165,170.0
10A-137	751,727.0	2,165,212.7
10A-138	751,690.3	2,165,106.0
10A-139	751,690.3	2,165,148.7
10A-140	751,690.3	2,165,191.3
10A-141	751,653.5	2,165,170.0
10A-142	751,800.5	2,165,127.4
10A-143	751,800.5	2,165,170.0
10A-144	751,763.7	2,165,106.0
10A-145	751,763.7	2,165,148.7
10A-146	751,763.7	2,165,191.3
10A-147	751,727.0	2,165,084.7
10A-148	751,727.0	2,165,127.4

10A-136 IS RANDOM STARTING POINT



U.S. Army Corps of Engineers
NEW YORK DISTRICT

Revisions	
Symbol	Description
0	ORIGINAL
8-06-04	Date

Designed by: DOKOVAN
Drawn by: STOCKS
Reviewed by: M. WINTERS

Approved by: M. WINTERS
Date: 11-21-03
Date: 8-06-04

File Name: FSS-10A-B-11.DWG

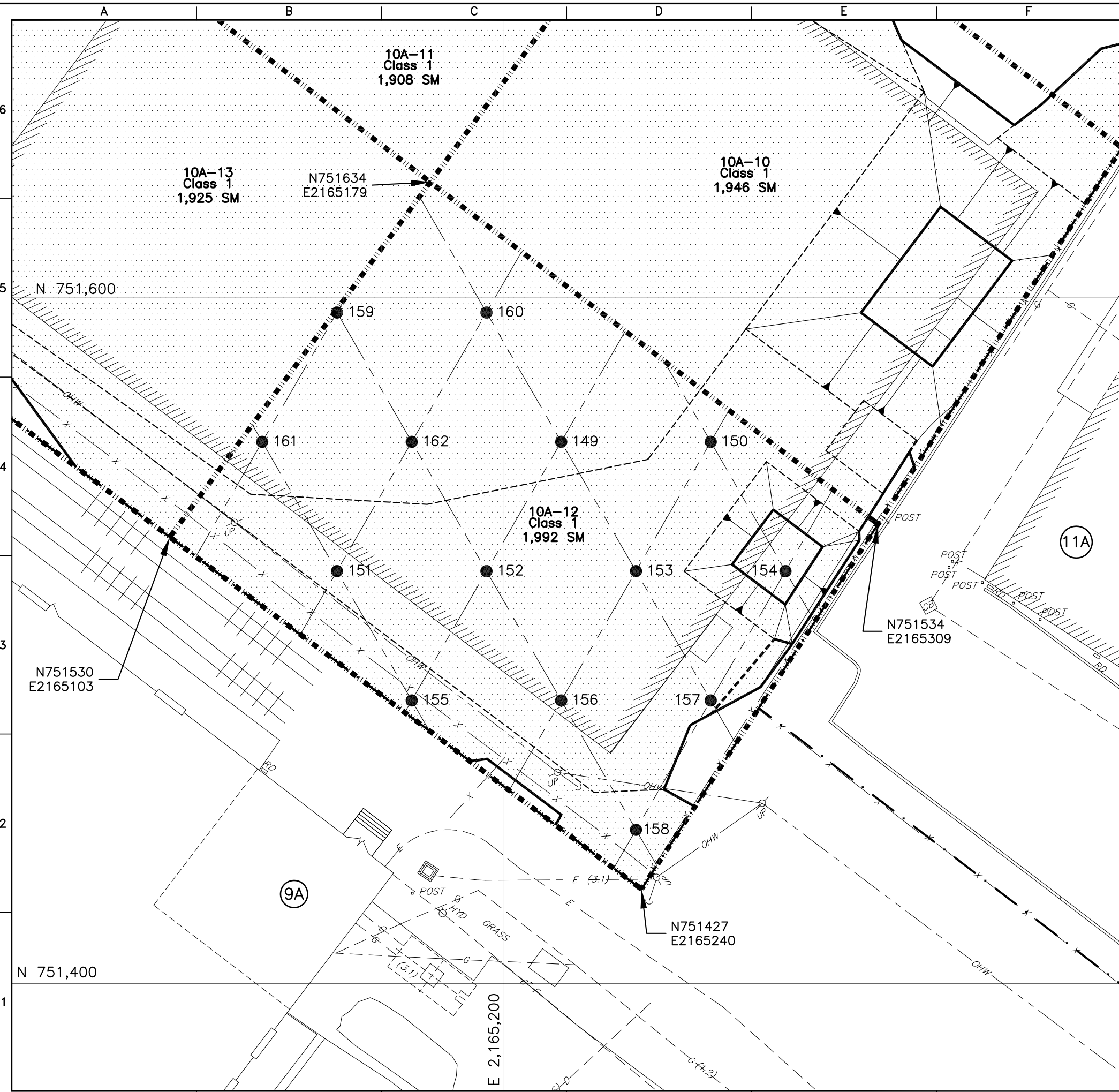
U.S. ARMY ENGINEER DIVISION
CORPS OF ENGINEERS
NEW YORK DISTRICT

FUSRAP
FORMERLY UTILIZED SITES
REMEDIAL ACTION PROGRAM

FUSRAP MAYWOOD SUPERFUND SITE
MAYWOOD, LODI, AND
ROCHELLE PARK, NEW JERSEY

SURVEY UNIT 10A-11
100 WEST HUNTER AVE
SAMPLE LOCATIONS
SHEET 1 OF 1

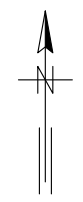
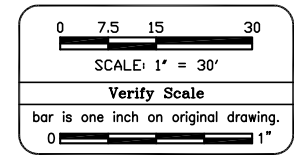
Contract Number: DACW41-99-D-9001
Delivery Order Number: WAD-04
Project Number: 08575
Drawing Number: FSS-10A-B-11



- LEGEND:
- EXCAVATION LINE
 - SURVEY UNIT BORDER
 - PROPERTY BOUNDARY
 - 149 SAMPLE LOCATION
 - APPROXIMATE AREA OF CONTAMINATION
 - INACCESSIBLE AREA

PROPERTY NO. 10A-SURVEY UNIT 10A-12		
SAMPLE LOCATION	NORTHING	EASTING
10A-149	751,558.0	2,165,217.0
10A-150	751,558.0	2,165,260.6
10A-151	751,520.3	2,165,151.5
10A-152	751,520.3	2,165,195.2
10A-153	751,520.3	2,165,238.8
10A-154	751,520.3	2,165,282.4
10A-155	751,482.6	2,165,173.3
10A-156	751,482.6	2,165,217.0
10A-157	751,482.6	2,165,260.6
10A-158	751,444.8	2,165,238.8
10A-159	751,595.7	2,165,151.5
10A-160	751,595.7	2,165,195.2
10A-161	751,558.0	2,165,129.7
10A-162	751,558.0	2,165,173.3

10A-149 IS RANDOM STARTING POINT



U.S. Army Corps of Engineers
NEW YORK DISTRICT

Symbol	Description	Revisions
0	ORIGINAL	
8-06-04	Date	Approved

Designed by: DOKOVAN Date: 11-21-03
Drawn by: STOCKS Date: 11-21-03
Reviewed by: M. WINTERS Date: 8-06-04
File Name: FSS-10A-B-12.DWG

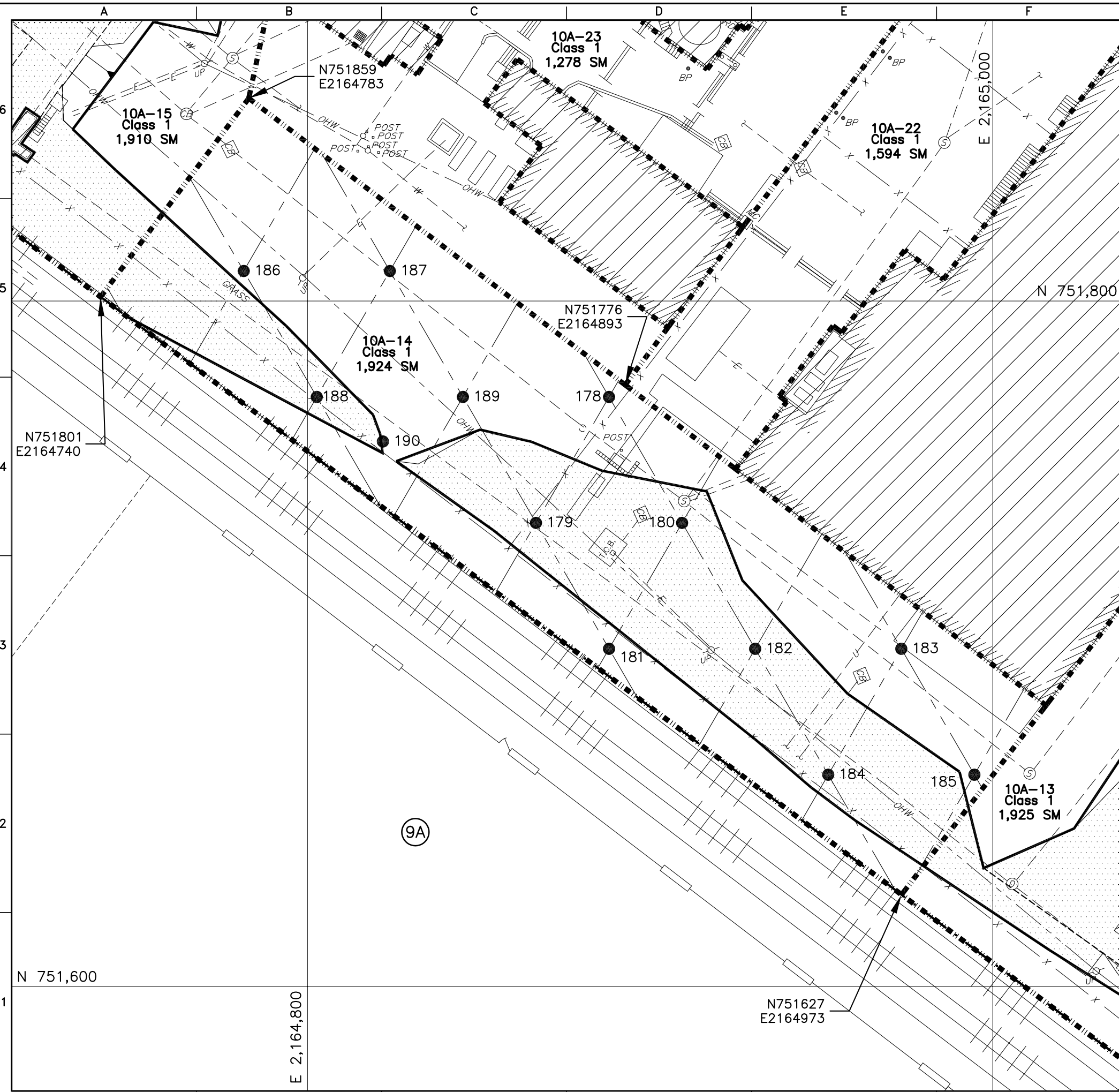
U.S. ARMY ENGINEER DIVISION
CORPS OF ENGINEERS
NEW YORK DISTRICT

FUSRAP
FORMERLY UTILIZED SITES
REMEDIAL ACTION PROGRAM

FUSRAP MAYWOOD SUPERFUND SITE
MAYWOOD, LODI, AND
ROCHELLE PARK, NEW JERSEY

SURVEY UNIT 10A-12
100 WEST HUNTER AVE
SAMPLE LOCATIONS
SHEET 1 OF 1


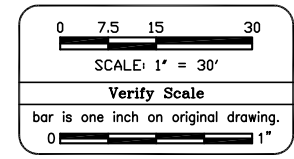
Contract Number: DACW41-99-D-9001
Delivery Order Number: WAD-04
Project Number: 08575
Drawing Number: FSS-10A-B-12



- LEGEND:
- EXCAVATION LINE
 - SURVEY UNIT BORDER
 - PROPERTY BOUNDARY
 - 178 SAMPLE LOCATION
 - APPROXIMATE AREA OF CONTAMINATION
 - INACCESSIBLE AREA

PROPERTY NO. 10A-SURVEY UNIT 10A-14		
SAMPLE LOCATION	NORTHING	EASTING
10A-178	751,772.0	2,164,888.0
10A-179	751,735.3	2,164,866.7
10A-180	751,735.3	2,164,909.3
10A-181	751,698.5	2,164,888.0
10A-182	751,698.5	2,164,930.7
10A-183	751,698.5	2,164,973.3
10A-184	751,661.8	2,164,952.0
10A-185	751,661.8	2,164,994.6
10A-186	751,808.7	2,164,781.4
10A-187	751,808.7	2,164,824.0
10A-188	751,772.0	2,164,802.7
10A-189	751,772.0	2,164,845.4
10A-190	751,759.0	2,164,822.0

10A-178 IS RANDOM STARTING POINT



Revisions	
Symbol	Description
0	ORIGINAL
8-06-04	Date

Designed by: DOKOVAN	Date: 11-21-03	Approved by: M. WINTERS	Date: 8-06-04
Drawn by: STOCKS	Date: 11-21-03	File Name: FSS-10A-B-14.DWG	
Reviewed by: M. WINTERS	Date: 8-06-04		

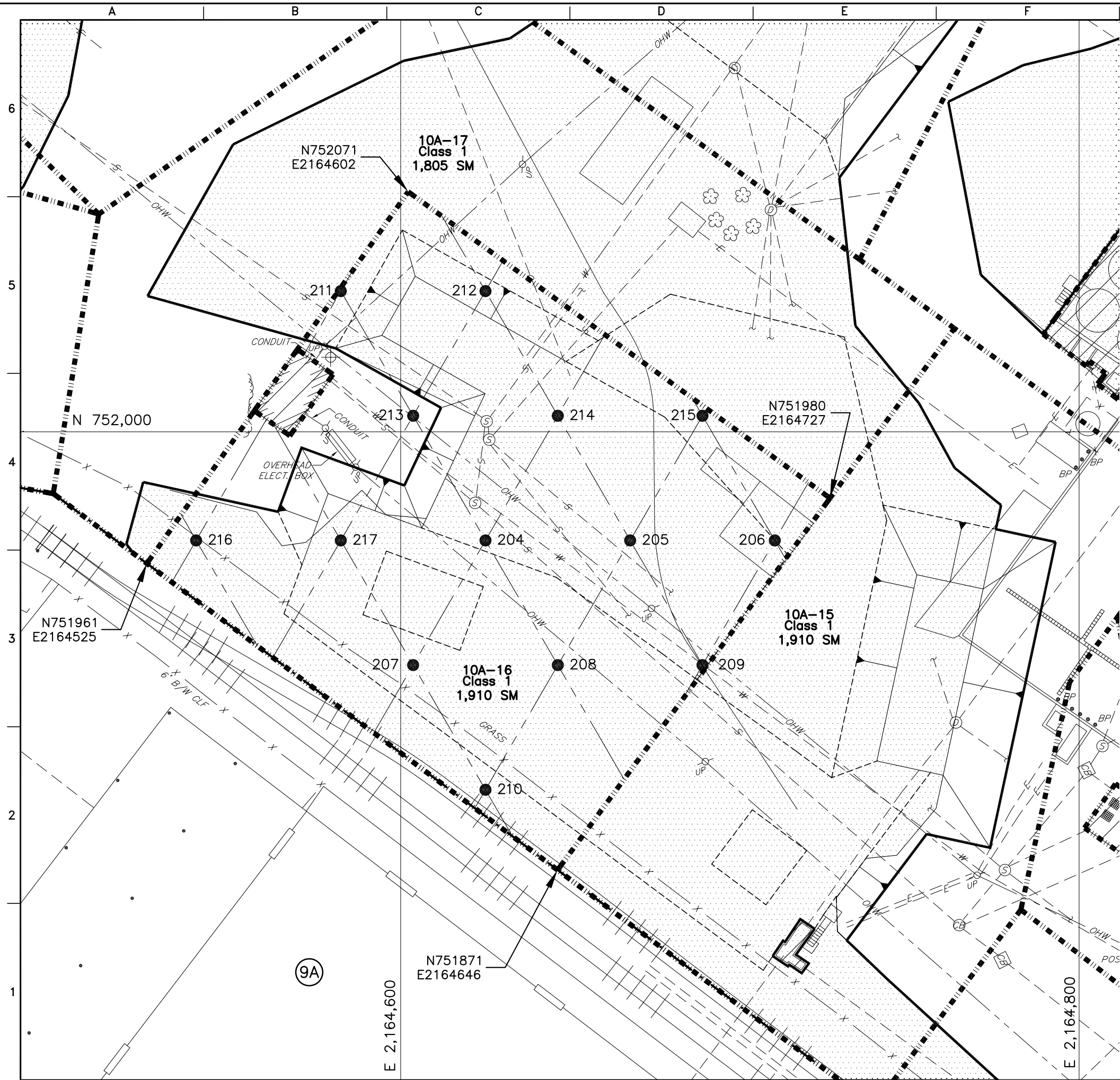
U.S. ARMY ENGINEER DIVISION
CORPS OF ENGINEERS
NEW YORK DISTRICT

FUSRAP
US ARMY CORPS OF ENGINEERS
FORMERLY UTILIZED SITES
REMEDIAL ACTION PROGRAM

FUSRAP MAYWOOD SUPERFUND SITE
MAYWOOD, LODI, AND
ROCHELLE PARK, NEW JERSEY

SURVEY UNIT 10A-14
100 WEST HUNTER AVE
SAMPLE LOCATIONS
SHEET 1 OF 1

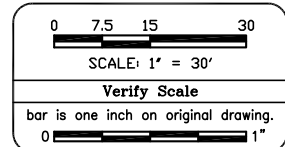
Contract Number: DACW41-99-D-9001	Drawing Number: FSS-10A-B-14
Delivery Order Number: WAD-04	
Project Number: 08575	



- LEGEND:
- EXCAVATION LINE
 - SURVEY UNIT BORDER
 - PROPERTY BOUNDARY
 - 204
 - SAMPLE LOCATION
 - APPROXIMATE AREA OF CONTAMINATION
 - INACCESSIBLE AREA

PROPERTY NO. 10A-SURVEY UNIT 10A-16		
SAMPLE LOCATION	NORTHING	EASTING
10A-204	751,968.0	2,164,625.0
10A-205	751,968.0	2,164,667.7
10A-206	751,968.0	2,164,710.3
10A-207	751,931.3	2,164,603.7
10A-208	751,931.3	2,164,646.3
10A-209	751,931.3	2,164,689.0
10A-210	751,894.5	2,164,625.0
10A-211	752,041.5	2,164,582.4
10A-212	752,041.5	2,164,625.0
10A-213	752,004.7	2,164,603.7
10A-214	752,004.7	2,164,646.3
10A-215	752,004.7	2,164,689.0
10A-216	751,968.0	2,164,539.7
10A-217	751,968.0	2,164,582.4

10A-204 IS RANDOM STARTING POINT



Revisions	
Symbol	Description
0	ORIGINAL
8-06-04	Date

Designed by: DOKOVAN	Date: 11-21-03	Approved by: M. WINTERS	Date: 8-06-04
Drawn by: STOCKS	Date: 11-21-03	File Name: FSS-10A-B-16.DWG	
Reviewed by: M. WINTERS	Date: 8-06-04		

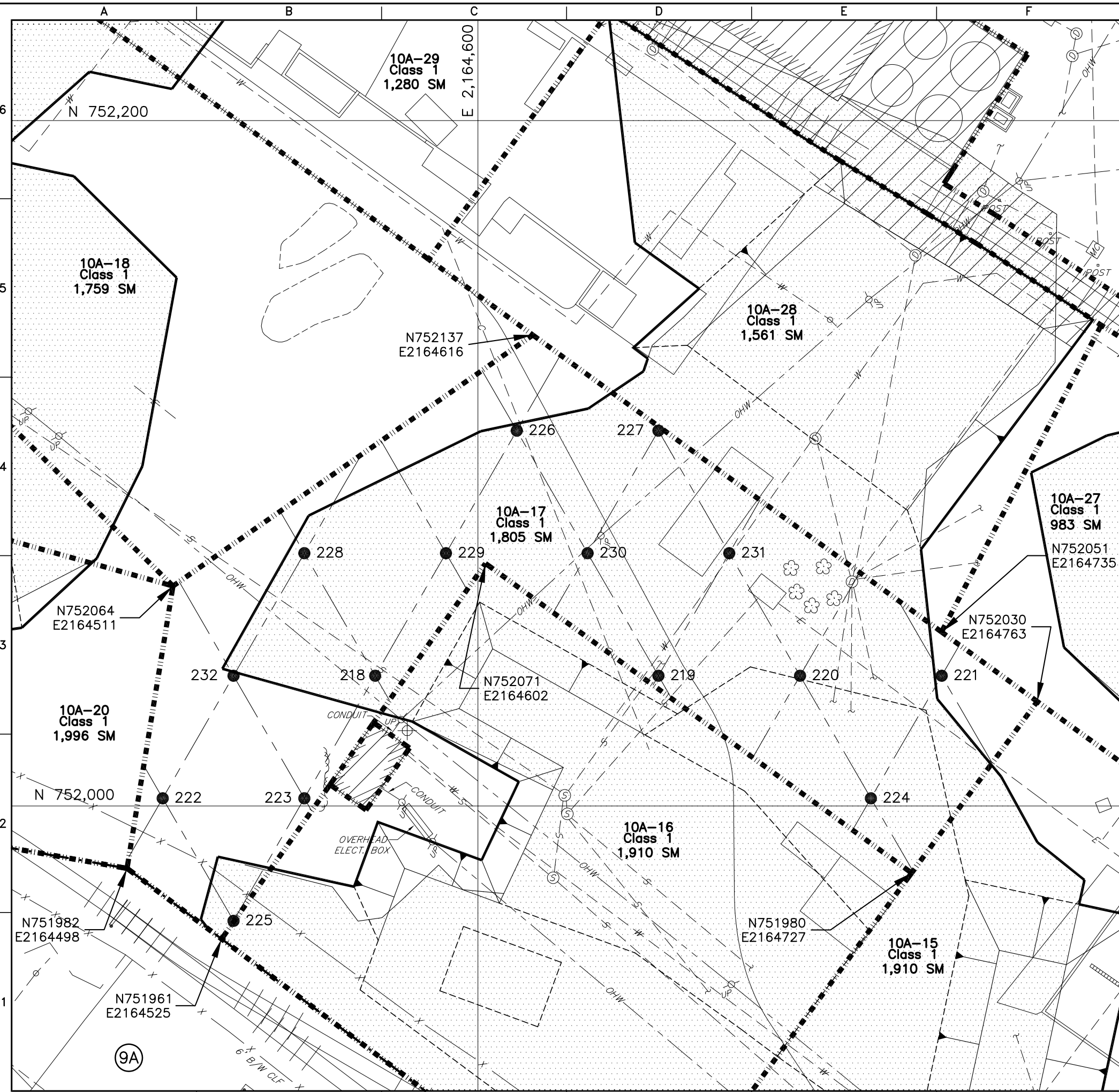
U.S. ARMY ENGINEER DIVISION
CORPS OF ENGINEERS
NEW YORK DISTRICT

FUSRAP
FORMERLY UTILIZED SITES
REMEDIAL ACTION PROGRAM

FUSRAP MAYWOOD SUPERFUND SITE
MAYWOOD, LODI, AND
ROCHELLE PARK, NEW JERSEY

SURVEY UNIT 10A-16
100 WEST HUNTER AVE
SAMPLE LOCATIONS
SHEET 1 OF 1

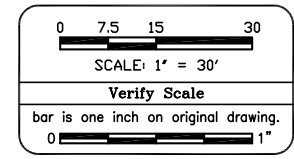
Contract Number: DACW41-99-D-9001	Drawing Number: FSS-10A-B-16
Delivery Order Number: WAD-04	
Project Number: 08575	



- LEGEND:
- EXCAVATION LINE
 - SURVEY UNIT BORDER
 - PROPERTY BOUNDARY
 - 218 SAMPLE LOCATION
 - APPROXIMATE AREA OF CONTAMINATION
 - INACCESSIBLE AREA

PROPERTY NO. 10A-SURVEY UNIT 10A-17		
SAMPLE LOCATION	NORTHING	EASTING
10A-218	752,038.0	2,164,570.0
10A-219	752,038.0	2,164,652.7
10A-220	752,038.0	2,164,694.0
10A-221	752,038.0	2,164,735.4
10A-222	752,002.2	2,164,508.0
10A-223	752,002.2	2,164,549.3
10A-224	752,002.2	2,164,714.7
10A-225	751,966.5	2,164,528.7
10A-226	752,109.5	2,164,611.3
10A-227	752,109.5	2,164,652.7
10A-228	752,073.8	2,164,549.3
10A-229	752,073.8	2,164,590.7
10A-230	752,073.8	2,164,632.0
10A-231	752,073.8	2,164,673.3
10A-232	752,038.0	2,164,528.7

10A-218 IS RANDOM STARTING POINT



U.S. Army Corps of Engineers
NEW YORK DISTRICT

Revisions
0 ORIGINAL
1
2
3
4
5
6
7
8
9
10

Shaw Environmental, Inc.

Designed by: DOKOVAN	Approved by: M. WINTERS	Date: 11-21-03	Date: 8-06-04
Drawn by: STOCKS	Reviewed by: M. WINTERS	File Name: FSS-10A-B-17.DWG	

U.S. ARMY ENGINEER DIVISION
CORPS OF ENGINEERS
NEW YORK DISTRICT

FUSRAP
FORMERLY UTILIZED SITES
REMEDIAL ACTION PROGRAM

FUSRAP MAYWOOD SUPERFUND SITE
MAYWOOD, LODI, AND
ROCHELLE PARK, NEW JERSEY

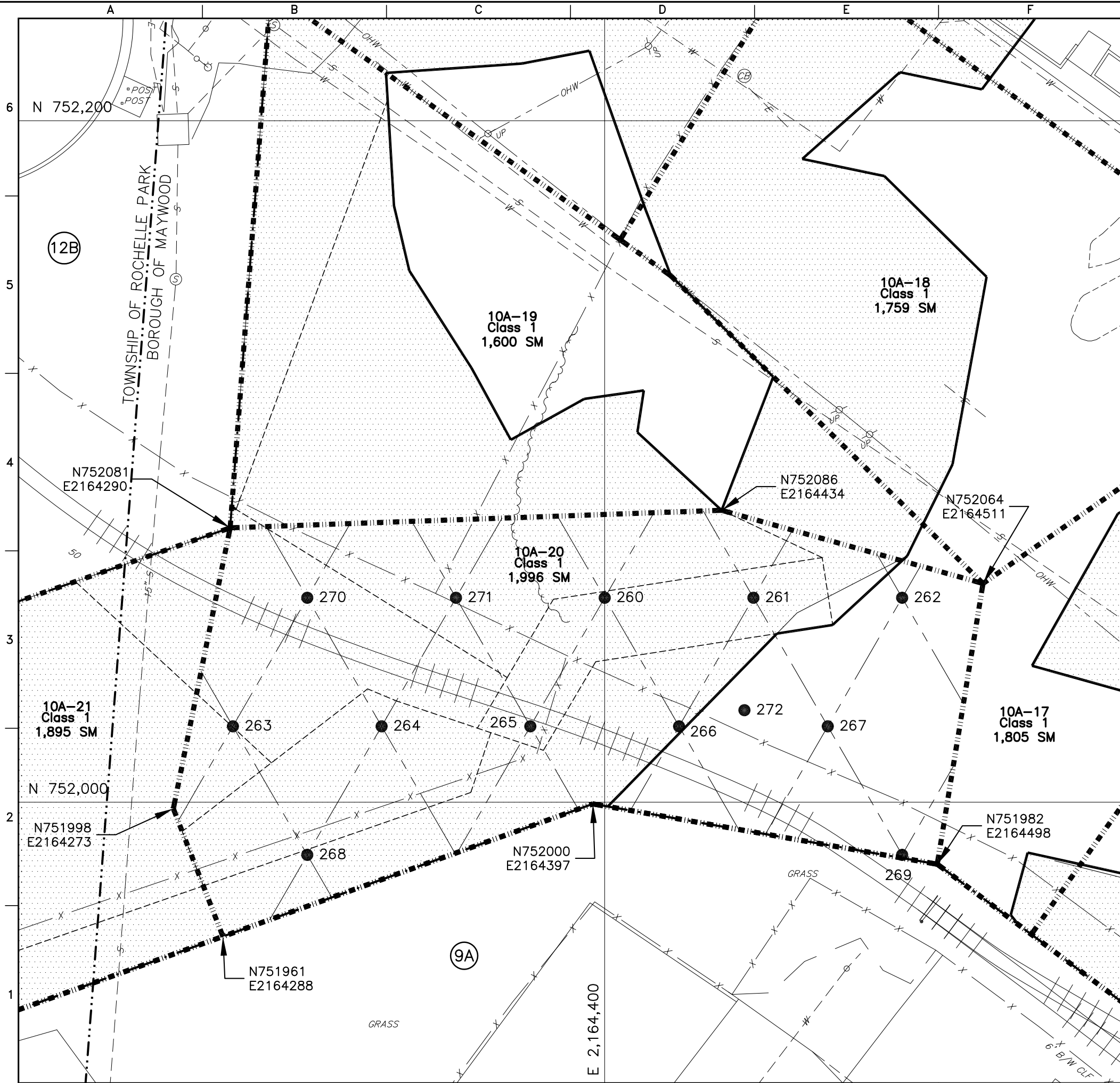
SURVEY UNIT 10A-17
100 WEST HUNTER AVE
SAMPLE LOCATIONS
SHEET 1 OF 1

Contract Number:
DACW41-99-D-9001

Delivery Order Number:
WAD-04

Project Number:
08575

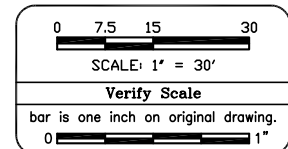
Drawing Number:
FSS-10A-B-17



- LEGEND:
- EXCAVATION LINE
 - SURVEY UNIT BORDER
 - PROPERTY BOUNDARY
 - 260 SAMPLE LOCATION
 - APPROXIMATE AREA OF CONTAMINATION
 - INACCESSIBLE AREA

PROPERTY NO. 10A-SURVEY UNIT 10A-20		
SAMPLE LOCATION	NORTHING	EASTING
10A-260	752,060.0	2,164,400.0
10A-261	752,060.0	2,164,443.6
10A-262	752,060.0	2,164,487.3
10A-263	752,022.3	2,164,290.9
10A-264	752,022.3	2,164,334.5
10A-265	752,022.3	2,164,378.2
10A-266	752,022.3	2,164,421.8
10A-267	752,022.3	2,164,465.5
10A-268	751,984.5	2,164,312.7
10A-269	751,984.5	2,164,487.3
10A-270	752,060.0	2,164,312.7
10A-271	752,060.0	2,164,356.4
10A-272	752,027.0	2,164,441.0

10A-260 IS RANDOM STARTING POINT



Revisions	
Symbol	Description
0	ORIGINAL
1	8-06-04
2	8-06-04
3	8-06-04
4	8-06-04
5	8-06-04
6	8-06-04
7	8-06-04
8	8-06-04
9	8-06-04
10	8-06-04

Shaw Environmental, Inc.	
Designed by: DOKOVAN	Date: 11-21-03
Drawn by: STOCKS	Date: 11-21-03
Reviewed by: M. WINTERS	Date: 8-06-04
File Name:	FSS-10A-B-20.DWG

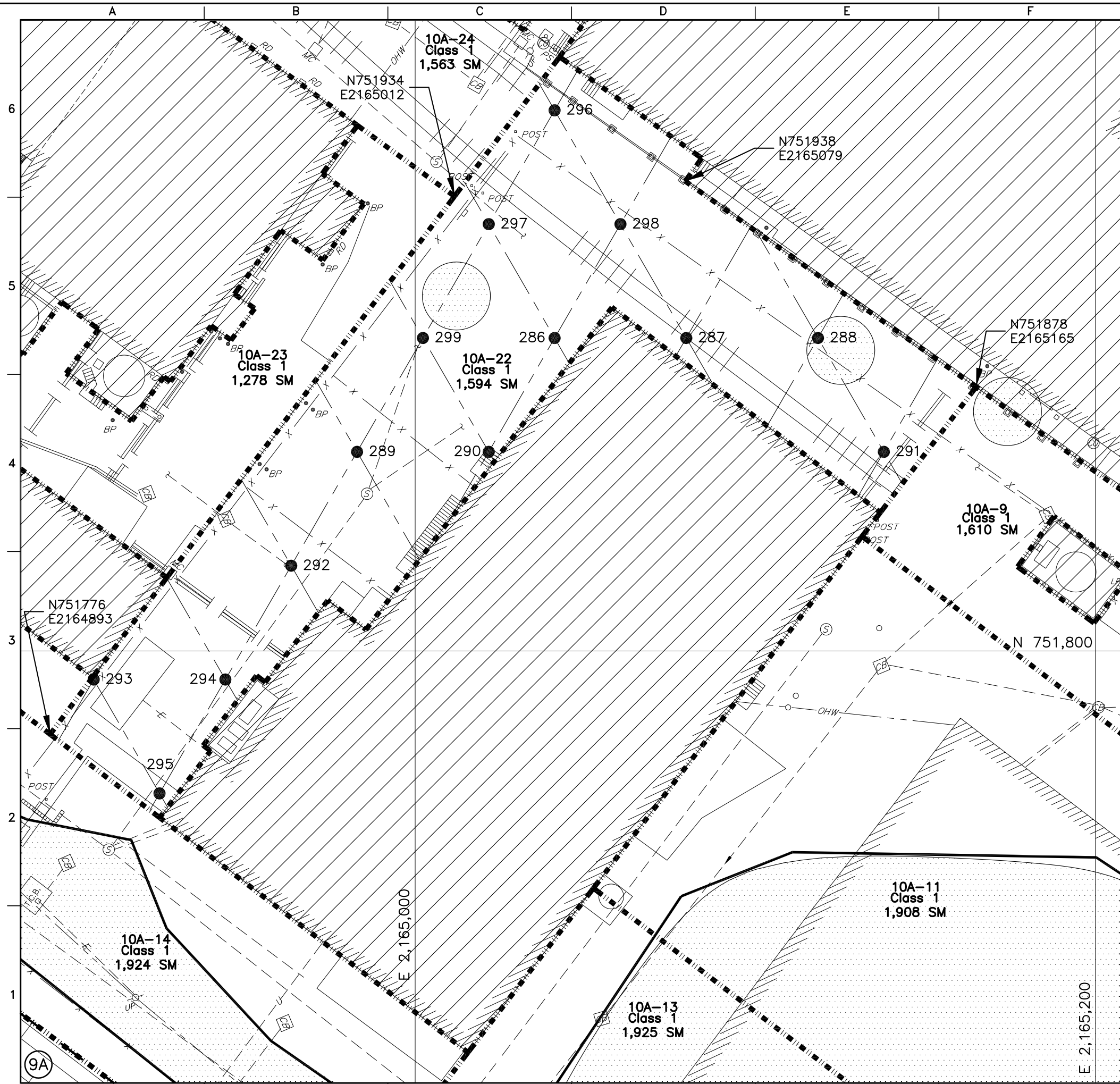
U.S. ARMY ENGINEER DIVISION
CORPS OF ENGINEERS
NEW YORK DISTRICT

FUSRAP
FORMERLY UTILIZED SITES
REMEDIAL ACTION PROGRAM

FUSRAP MAYWOOD SUPERFUND SITE
MAYWOOD, LODI, AND
ROCHELLE PARK, NEW JERSEY

SURVEY UNIT 10A-20
100 WEST HUNTER AVE
SAMPLE LOCATIONS
SHEET 1 OF 1

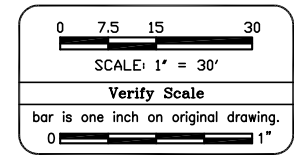
Contract Number: DACW41-99-D-9001	Drawing Number: FSS-10A-B-20
Delivery Order Number: WAD-04	
Project Number: 08575	



- LEGEND:
- EXCAVATION LINE
 - SURVEY UNIT BORDER
 - PROPERTY BOUNDARY
 - 286 SAMPLE LOCATION
 - APPROXIMATE AREA OF CONTAMINATION
 - INACCESSIBLE AREA

PROPERTY NO. 10A-SURVEY UNIT 10A-22		
SAMPLE LOCATION	NORTHING	EASTING
10A-286	751,892.0	2,165,041.0
10A-287	751,892.0	2,165,079.7
10A-288	751,892.0	2,165,118.4
10A-289	751,858.5	2,164,982.9
10A-290	751,858.5	2,165,021.6
10A-291	751,858.5	2,165,137.8
10A-292	751,825.1	2,164,963.6
10A-293	751,791.6	2,164,905.5
10A-294	751,791.6	2,164,944.2
10A-295	751,758.1	2,164,924.9
10A-296	751,958.9	2,165,041.0
10A-297	751,925.5	2,165,021.6
10A-298	751,925.5	2,165,060.4
10A-299	751,892.0	2,165,002.3

10A-286 IS RANDOM STARTING POINT



U.S. Army Corps of Engineers
NEW YORK DISTRICT

Revisions	
Symbol	Description
0	ORIGINAL
8-06-04	Date
Approved	

Shaw Environmental, Inc.

Designed by: DONOVAN
Drawn by: STOCKS
Reviewed by: M. WINTERS

Date: 11-21-03
Date: 11-21-03
Date: 8-06-04

Approved by: M. WINTERS
File Name: FSS-10A-B-22.DWG

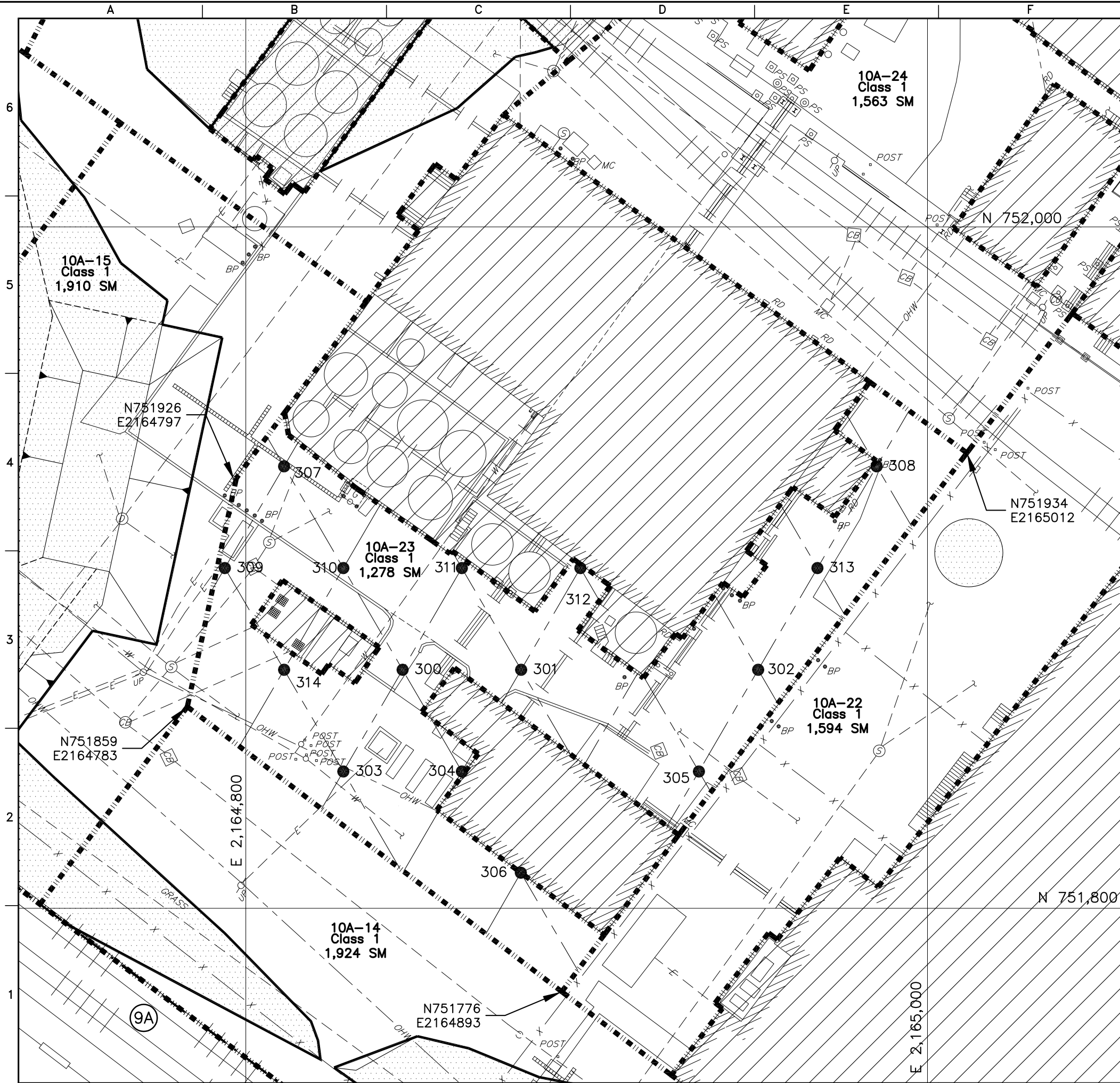
U.S. ARMY ENGINEER DIVISION
CORPS OF ENGINEERS
NEW YORK DISTRICT

FUSRAP
FORMERLY UTILIZED SITES
REMEDIAL ACTION PROGRAM

FUSRAP MAYWOOD SUPERFUND SITE
MAYWOOD, LODI, AND
ROCHELLE PARK, NEW JERSEY

SURVEY UNIT 10A-22
100 WEST HUNTER AVE
SAMPLE LOCATIONS
SHEET 1 OF 1


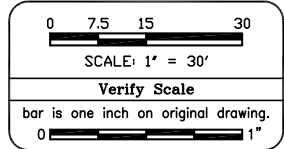
Contract Number: DACW41-99-D-9001
Delivery Order Number: WAD-04
Project Number: 08575
Drawing Number: FSS-10A-B-22



- LEGEND:
- EXCAVATION LINE
 - SURVEY UNIT BORDER
 - PROPERTY BOUNDARY
 - 300 SAMPLE LOCATION
 - APPROXIMATE AREA OF CONTAMINATION
 - INACCESSIBLE AREA

PROPERTY NO. 10A-SURVEY UNIT 10A-23		
SAMPLE LOCATION	NORTHING	EASTING
10A-300	751,870.0	2,164,846.0
10A-301	751,870.0	2,164,880.8
10A-302	751,870.0	2,164,950.3
10A-303	751,840.1	2,164,828.6
10A-304	751,840.1	2,164,863.4
10A-305	751,840.1	2,164,932.9
10A-306	751,810.4	2,164,880.7
10A-307	751,929.7	2,164,811.2
10A-308	751,929.7	2,164,985.1
10A-309	751,899.9	2,164,793.8
10A-310	751,899.9	2,164,828.6
10A-311	751,899.9	2,164,863.4
10A-312	751,899.9	2,164,898.2
10A-313	751,899.9	2,164,967.7
10A-314	751,870.0	2,164,811.2

10A-300 IS RANDOM STARTING POINT



Revisions	
Symbol	Description
0	ORIGINAL
8-06-04	Date
Approved	

Designed by: DOKOVAN	Date: 11-21-03	Approved by: M. WINTERS	Date: 8-06-04
Drawn by: STOCKS	Date: 11-21-03	File Name: FSS-10A-B-23.DWG	
Reviewed by: M. WINTERS	Date: 8-06-04		

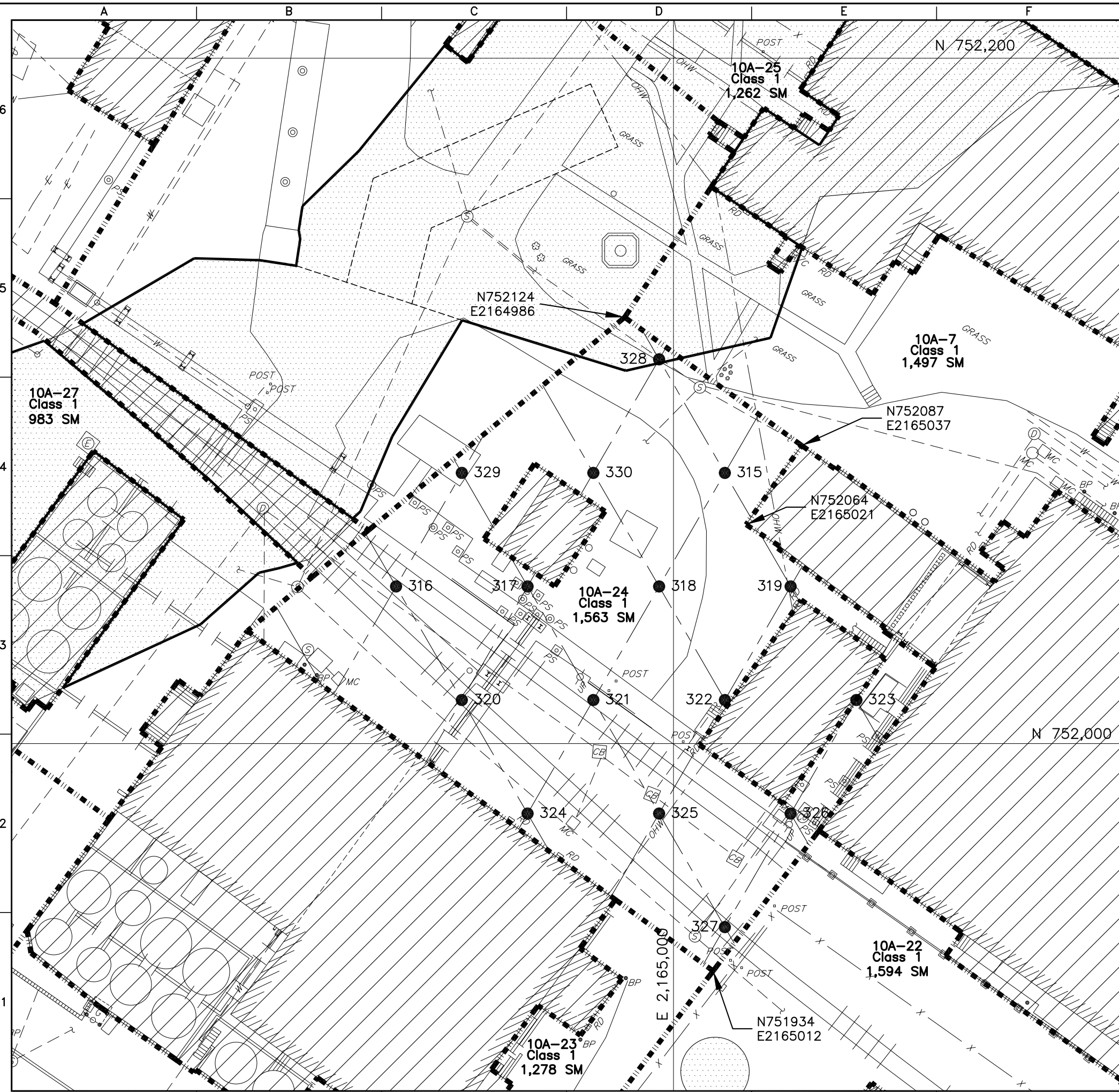
U.S. ARMY ENGINEER DIVISION
CORPS OF ENGINEERS
NEW YORK DISTRICT

FUSRAP
FORMERLY UTILIZED SITES
REMEDIAL ACTION PROGRAM

FUSRAP MAYWOOD SUPERFUND SITE
MAYWOOD, LODI, AND
ROCHELLE PARK, NEW JERSEY

SURVEY UNIT 10A-23
100 WEST HUNTER AVE
SAMPLE LOCATIONS
SHEET 1 OF 1

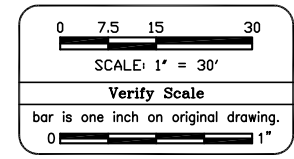
Contract Number: DACW41-99-D-9001	Drawing Number: FSS-10A-B-23
Delivery Order Number: WAD-04	
Project Number: 08575	



- LEGEND:
- EXCAVATION LINE
 - SURVEY UNIT BORDER
 - PROPERTY BOUNDARY
 - 315 SAMPLE LOCATION
 - APPROXIMATE AREA OF CONTAMINATION
 - INACCESSIBLE AREA

PROPERTY NO. 10A-SURVEY UNIT 10A-24		
SAMPLE LOCATION	NORTHING	EASTING
10A-315	752,079.0	2,165,015.0
10A-316	752,045.9	2,164,919.0
10A-317	752,045.9	2,164,957.4
10A-318	752,045.9	2,164,995.8
10A-319	752,045.9	2,165,034.2
10A-320	752,012.7	2,164,938.2
10A-321	752,012.7	2,164,976.6
10A-322	752,012.7	2,165,015.0
10A-323	752,012.7	2,165,053.4
10A-324	751,979.6	2,164,957.4
10A-325	751,979.6	2,164,995.8
10A-326	751,979.6	2,165,034.2
10A-327	751,946.5	2,165,015.0
10A-328	752,112.1	2,164,995.8
10A-329	752,079.0	2,164,938.2
10A-330	752,079.0	2,164,976.6

10A-315 IS RANDOM STARTING POINT



U.S. Army Corps of Engineers
NEW YORK DISTRICT

Revisions	
Symbol	Description
0	ORIGINAL
8-06-04	Date

Contract Number: DACW41-99-D-9001
Delivery Order Number: WAD-04
Project Number: 08575
Drawing Number: FSS-10A-B-24

U.S. ARMY ENGINEER DIVISION
CORPS OF ENGINEERS
NEW YORK DISTRICT

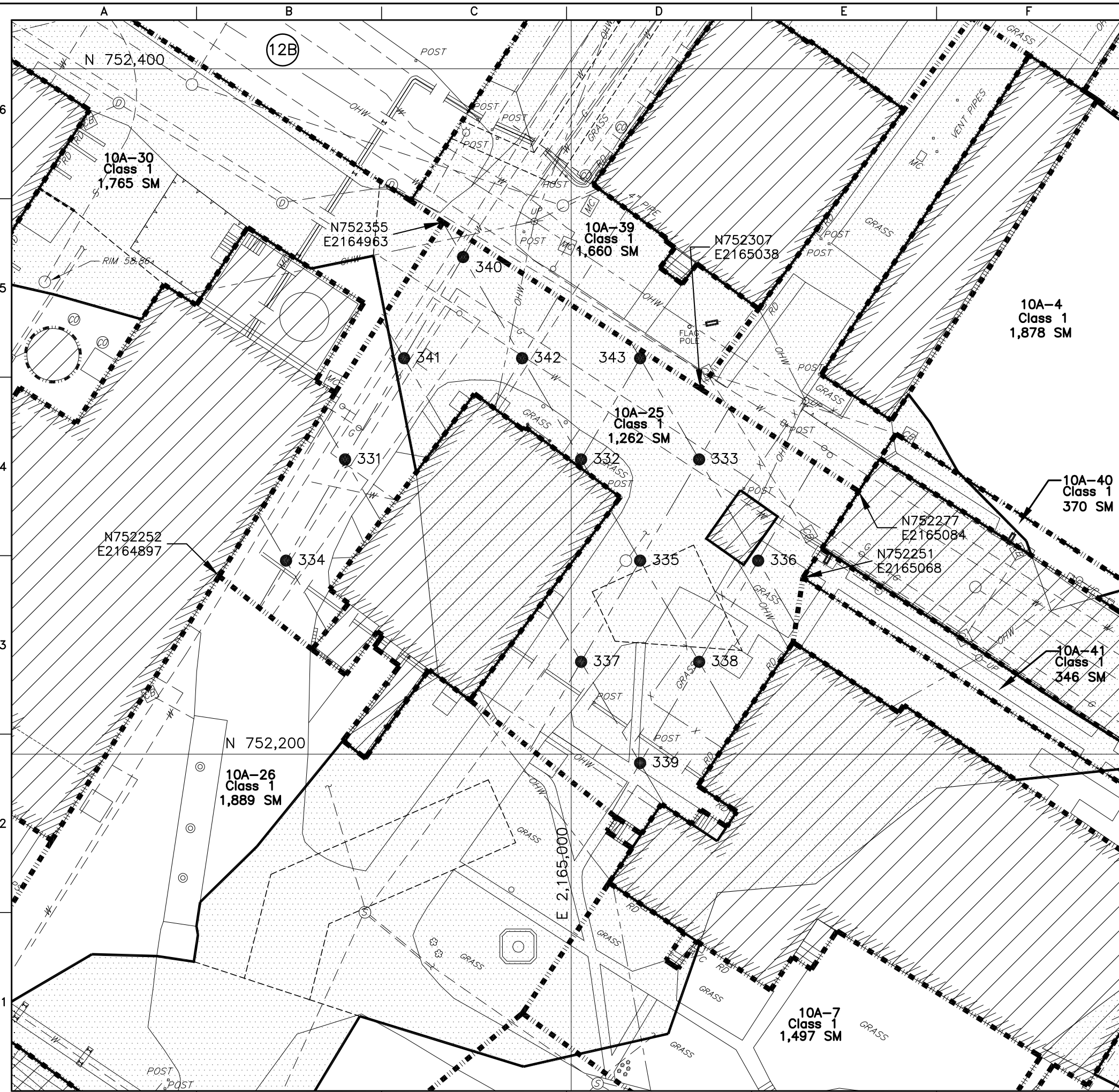
FUSRAP
FORMERLY UTILIZED SITES
REMEDIAL ACTION PROGRAM

DESIGNED BY: DOKOVAN
CHECKED BY: STOCKS
APPROVED BY: M. WINTERS
DATE: 11-21-03
DATE: 11-21-03
DATE: 8-06-04

FILE NAME: FSS-10A-B-24.DWG

FUSRAP MAYWOOD SUPERFUND SITE
MAYWOOD, LODI, AND
ROCHELLE PARK, NEW JERSEY

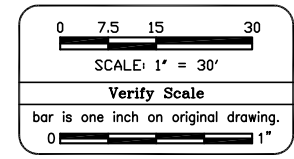
SURVEY UNIT 10A-24
100 WEST HUNTER AVE
SAMPLE LOCATIONS
SHEET 1 OF 1



- LEGEND:
- EXCAVATION LINE
 - SURVEY UNIT BORDER
 - PROPERTY BOUNDARY
 - 331
 - SAMPLE LOCATION
 - APPROXIMATE AREA OF CONTAMINATION
 - INACCESSIBLE AREA

PROPERTY NO. 10A-SURVEY UNIT 10A-25		
SAMPLE LOCATION	NORTHING	EASTING
10A-331	752,286.0	2,164,934.0
10A-332	752,286.0	2,165,002.9
10A-333	752,286.0	2,165,037.3
10A-334	752,256.5	2,164,916.8
10A-335	752,256.5	2,165,020.1
10A-336	752,256.5	2,165,054.6
10A-337	752,226.9	2,165,002.9
10A-338	752,226.9	2,165,037.3
10A-339	752,197.4	2,165,020.1
10A-340	752,345.1	2,164,968.4
10A-341	752,315.5	2,164,951.2
10A-342	752,315.5	2,164,985.7
10A-343	752,315.5	2,165,020.1

10A-331 IS RANDOM STARTING POINT



U.S. Army Corps of Engineers
NEW YORK DISTRICT

Revisions
0 ORIGINAL

Designed by: DOKOVAN
Drawn by: STOCKS
Reviewed by: M. WINTERS

Date: 11-21-03
Date: 11-21-03
Date: 8-06-04

Approved by: M. WINTERS
File Name: FSS-10A-B-25.DWG

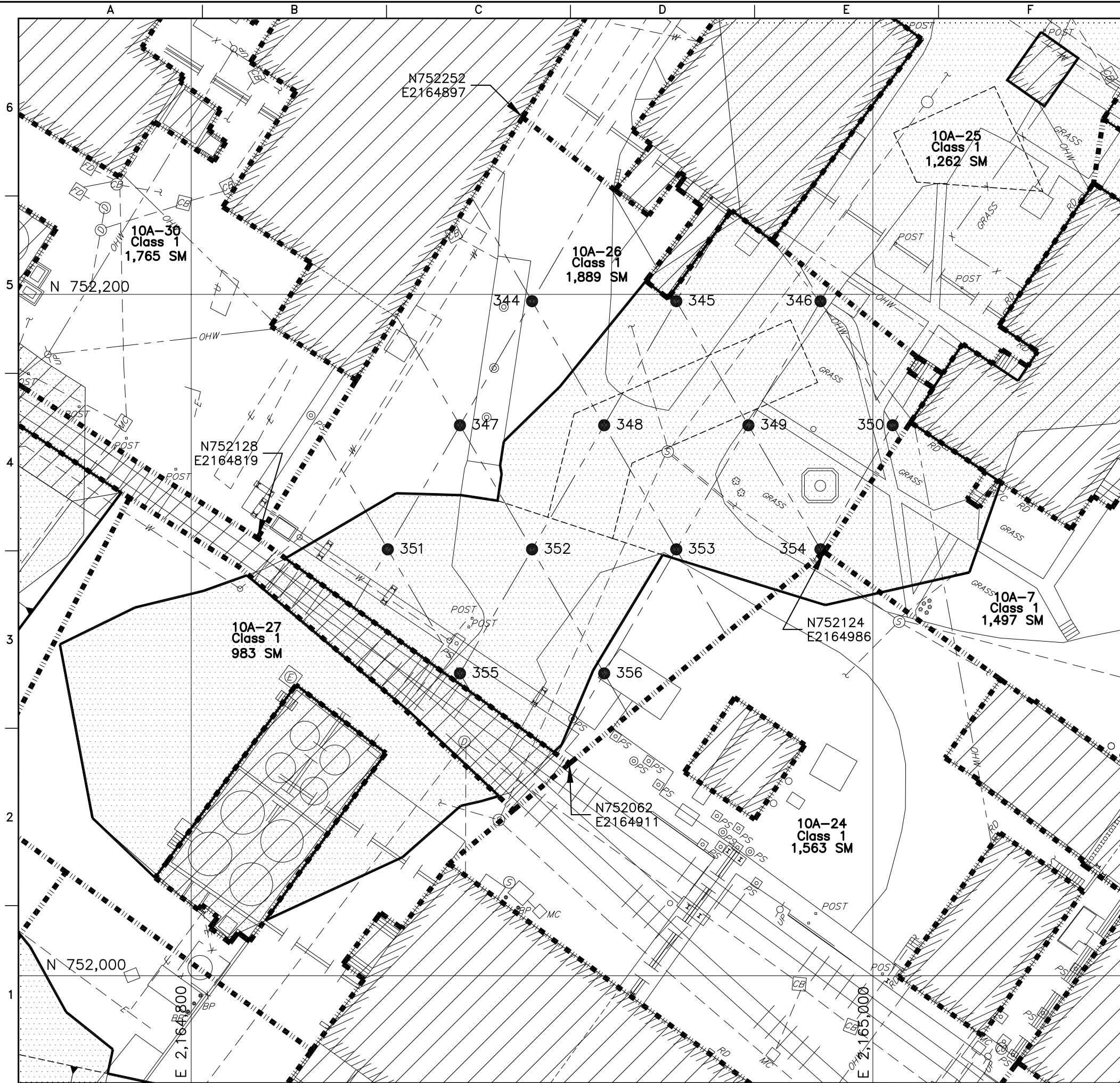
U.S. ARMY ENGINEER DIVISION
CORPS OF ENGINEERS
NEW YORK DISTRICT

FUSRAP
US ARMY CORPS OF ENGINEERS
FORMERLY UTILIZED SITES
REMEDIAL ACTION PROGRAM

FUSRAP MAYWOOD SUPERFUND SITE
MAYWOOD, LODI, AND
ROCHELLE PARK, NEW JERSEY

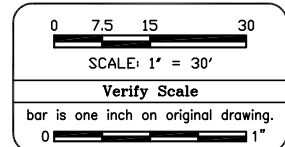
SURVEY UNIT 10A-25
100 WEST HUNTER AVE
SAMPLE LOCATIONS
SHEET 1 OF 1

Contract Number: DACW41-99-D-9001
Delivery Order Number: WAD-04
Project Number: 08575
Drawing Number: FSS-10A-B-25



- LEGEND:
- EXCAVATION LINE
 - SURVEY UNIT BORDER
 - PROPERTY BOUNDARY
 - 344
● SAMPLE LOCATION
 - APPROXIMATE AREA OF CONTAMINATION
 - INACCESSIBLE AREA

PROPERTY NO. 10A-SURVEY UNIT 10A-26		
SAMPLE LOCATION	NORTHING	EASTING
10A-344	752,198.0	2,164,900.0
10A-345	752,198.0	2,164,942.3
10A-346	752,198.0	2,164,984.6
10A-347	752,161.6	2,164,878.8
10A-348	752,161.6	2,164,921.2
10A-349	752,161.6	2,164,963.5
10A-350	752,161.6	2,165,005.8
10A-351	752,125.2	2,164,857.7
10A-352	752,125.2	2,164,900.0
10A-353	752,125.2	2,164,942.3
10A-354	752,124.1	2,164,979.0
10A-355	752,088.7	2,164,878.8
10A-356	752,088.7	2,164,921.2
10A-344 IS RANDOM STARTING POINT		

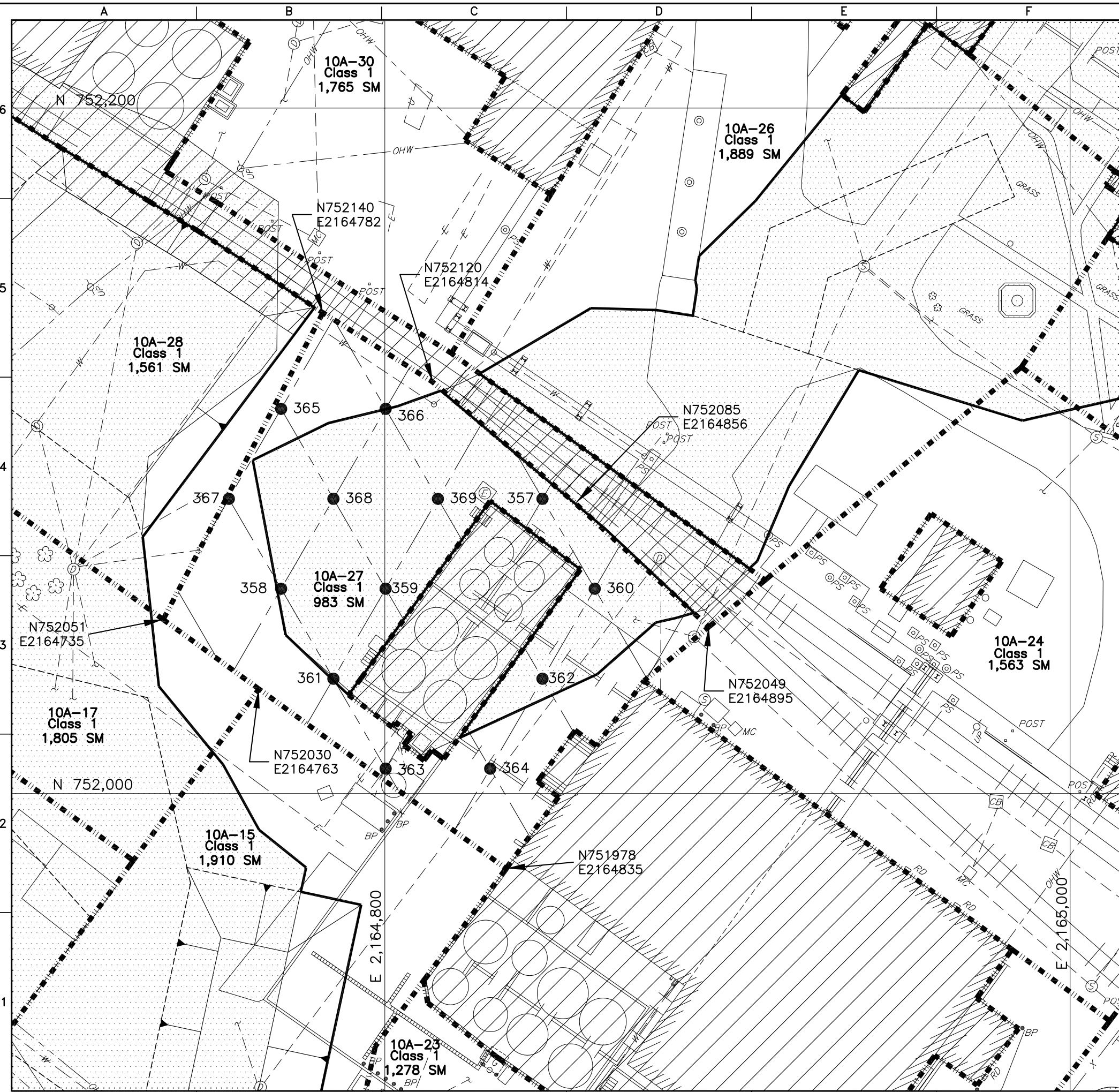


Revisions	
Symbol	Description
0	ORIGINAL
8-06-04	Date

Designed by: DOKOVAN		Date: 11-21-03	Approved by: M. WINTERS	Date: 8-06-04
Drawn by: STOCKS		Date: 11-21-03	File Name: FSS-10A-B-26.DWG	
Reviewed by: M. WINTERS		Date: 8-06-04		

FUSRAP MAYWOOD SUPERFUND SITE
MAYWOOD, LODI, AND
ROCHELLE PARK, NEW JERSEY
SURVEY UNIT 10A-26
100 WEST HUNTER AVE
SAMPLE LOCATIONS
SHEET 1 OF 1

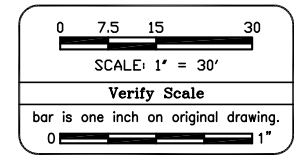
Contract Number: DACW41-99-D-9001	Drawing Number: FSS-10A-B-26
Delivery Order Number: WAD-04	
Project Number: 08575	



- LEGEND:
- EXCAVATION LINE
 - SURVEY UNIT BORDER
 - PROPERTY BOUNDARY
 - 357
 - SAMPLE LOCATION
 - APPROXIMATE AREA OF CONTAMINATION
 - INACCESSIBLE AREA

PROPERTY NO. 10A-SURVEY UNIT 10A-27		
SAMPLE LOCATION	NORTHING	EASTING
10A-357	752,086.0	2,164,846.0
10A-358	752,059.8	2,164,769.7
10A-359	752,059.8	2,164,800.2
10A-360	752,059.8	2,164,861.3
10A-361	752,033.5	2,164,785.0
10A-362	752,033.5	2,164,846.0
10A-363	752,007.3	2,164,800.2
10A-364	752,007.3	2,164,830.7
10A-365	752,112.2	2,164,769.7
10A-366	752,112.2	2,164,800.2
10A-367	752,086.0	2,164,754.5
10A-368	752,086.0	2,164,785.0
10A-369	752,086.0	2,164,815.5

10A-357 IS RANDOM STARTING POINT



U.S. Army Corps of Engineers
NEW YORK DISTRICT

Revisions
0 ORIGINAL

Contract Number: DACW41-99-D-9001
Delivery Order Number: WAD-04
Project Number: 08575
Drawing Number: FSS-10A-B-27

U.S. ARMY ENGINEER DIVISION
CORPS OF ENGINEERS
NEW YORK DISTRICT

FUSRAP
FORMERLY UTILIZED SITES
REMEDIAL ACTION PROGRAM

FUSRAP MAYWOOD SUPERFUND SITE
MAYWOOD, LODI, AND
ROCHELLE PARK, NEW JERSEY

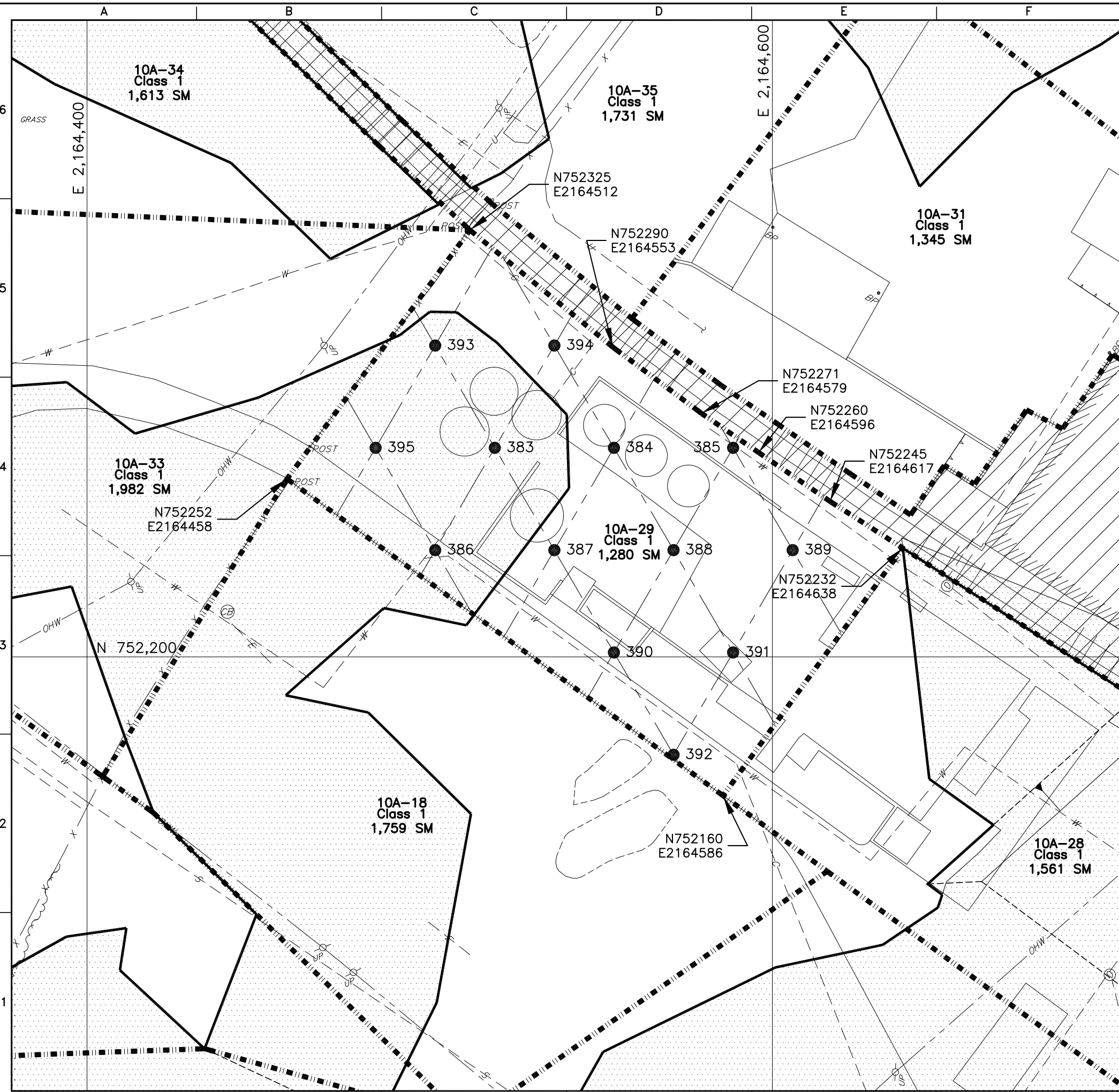
SURVEY UNIT 10A-27
100 WEST HUNTER AVE
SAMPLE LOCATIONS
SHEET 1 OF 1

Designed by: DOKOVAN
Drawn by: STOCKS
Reviewed by: M. WINTERS

Date: 11-21-03
Date: 11-21-03
Date: 8-06-04

Approved by: M. WINTERS
File Name: FSS-10A-B-27.DWG

Date: 8-06-04



LEGEND:

- EXCAVATION LINE
- SURVEY UNIT BORDER
- PROPERTY BOUNDARY
- 383
- SAMPLE LOCATION
- APPROXIMATE AREA OF CONTAMINATION
- INACCESSIBLE AREA

PROPERTY NO. 10A-SURVEY UNIT 10A-29		
SAMPLE LOCATION	NORTHING	EASTING
10A-383	752,261.0	2,164,519.0
10A-384	752,261.0	2,164,553.8
10A-385	752,261.0	2,164,588.6
10A-386	752,231.1	2,164,501.6
10A-387	752,231.1	2,164,536.4
10A-388	752,231.1	2,164,571.2
10A-389	752,231.1	2,164,605.9
10A-390	752,201.3	2,164,553.8
10A-391	752,201.3	2,164,588.6
10A-392	752,171.4	2,164,571.2
10A-393	752,290.9	2,164,501.6
10A-394	752,290.9	2,164,536.4
10A-395	752,261.0	2,164,484.2

10A-383 IS RANDOM STARTING POINT


07.51530

SCALE: 1" = 30'

Verify Scale


bar is one inch on original drawing.

01"




U.S. Army Corps of Engineers
NEW YORK DISTRICT

Revisions	Date	By	Appr
0	ORIGINAL		



Shaw Environmental, Inc.
11-21-03
DONOVAN
11-21-03
STOCKS
11-21-03
M. WINTERS
8-06-04
FSS-10A-B-29.DWG

U.S. ARMY ENGINEER DIVISION
CORPS OF ENGINEERS
NEW YORK DISTRICT



FUSRAP
FORMERLY UTILIZED SITES
REMEDIAL ACTION PROGRAM

FUSRAP MAYWOOD SUPERFUND SITE
MAYWOOD, LODI, AND
ROCHELLE PARK, NEW JERSEY

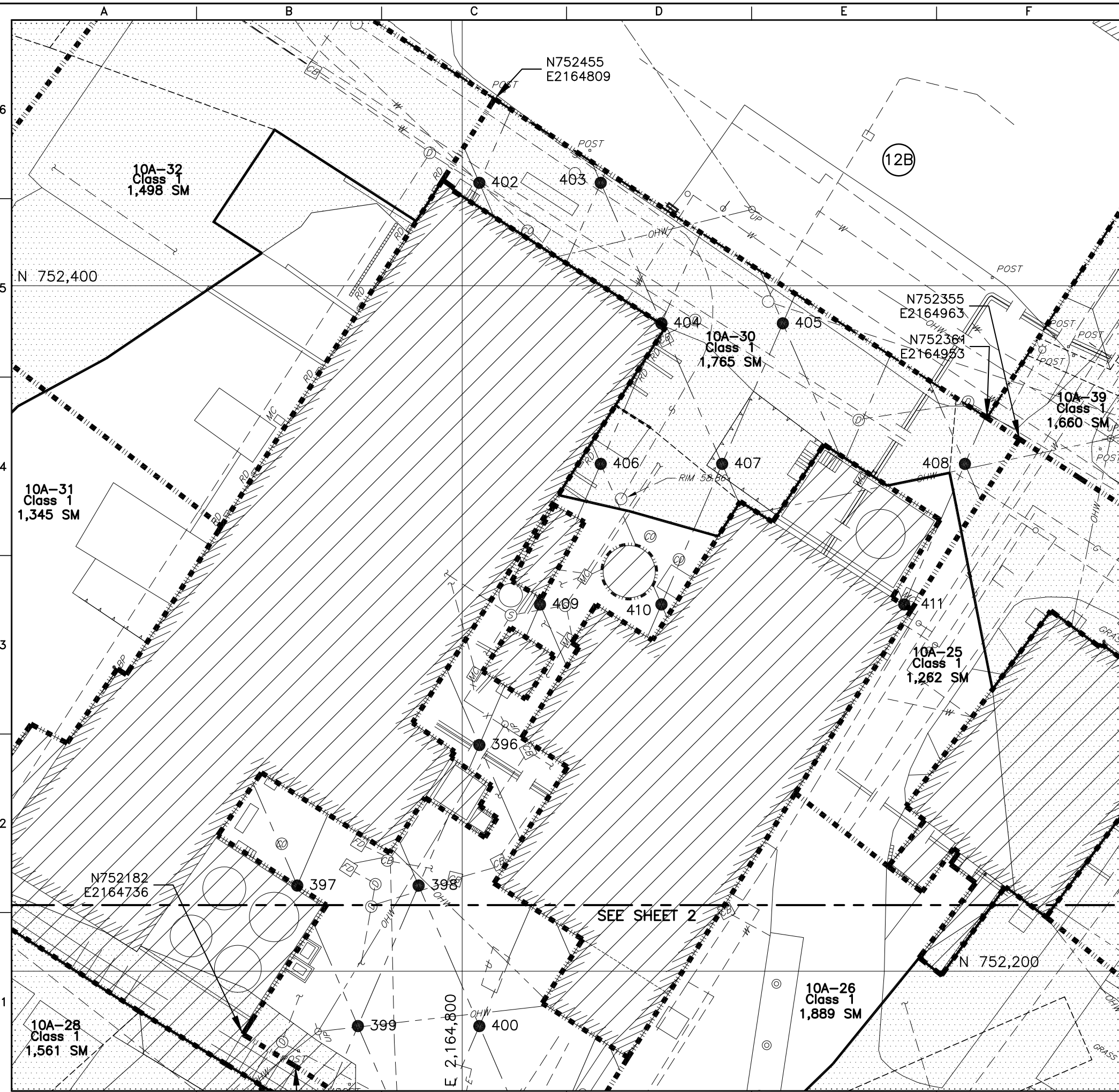
SURVEY UNIT 10A-29
100 WEST HUNTER AVE
SAMPLE LOCATIONS
SHEET 1 OF 1

Contract Number:
DACW41-99-D-9001

Delivery Order Number:
WAD-04

Project Number:
08575

Drawing Number:
FSS-10A-B-29


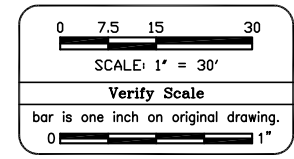


- LEGEND:
- EXCAVATION LINE
 - SURVEY UNIT BORDER
 - PROPERTY BOUNDARY
 - 396
 - SAMPLE LOCATION
 - APPROXIMATE AREA OF CONTAMINATION
 - INACCESSIBLE AREA

PROPERTY NO. 10A-SURVEY UNIT 10A-30

SAMPLE LOCATION	NORTHING	EASTING
10A-396	752,266.0	2,164,805.0
10A-397	752,225.0	2,164,751.9
10A-398	752,225.0	2,164,787.3
10A-399	752,184.0	2,164,769.6
10A-400	752,184.0	2,164,805.0
10A-401	752,143.0	2,164,822.7
10A-402	752,430.0	2,164,805.0
10A-403	752,430.0	2,164,840.4
10A-404	752,389.0	2,164,858.1
10A-405	752,389.0	2,164,893.6
10A-406	752,348.0	2,164,840.4
10A-407	752,348.0	2,164,875.9
10A-408	752,348.0	2,164,946.7
10A-409	752,307.0	2,164,822.7
10A-410	752,307.0	2,164,858.1
10A-411	752,307.0	2,164,929.0

10A-396 IS RANDOM STARTING POINT



Revisions	Description	Date	Approved
0	ORIGINAL	8-06-04	

Designed by: DOKOVAN	Approved by: M. WINTERS	Date: 11-21-03	Date: 8-06-04
Drawn by: STOCKS	Reviewed by: M. WINTERS	Date: 11-21-03	Date: 8-06-04
File Name: FSS-10A-B-30.DWG			

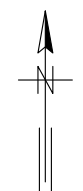
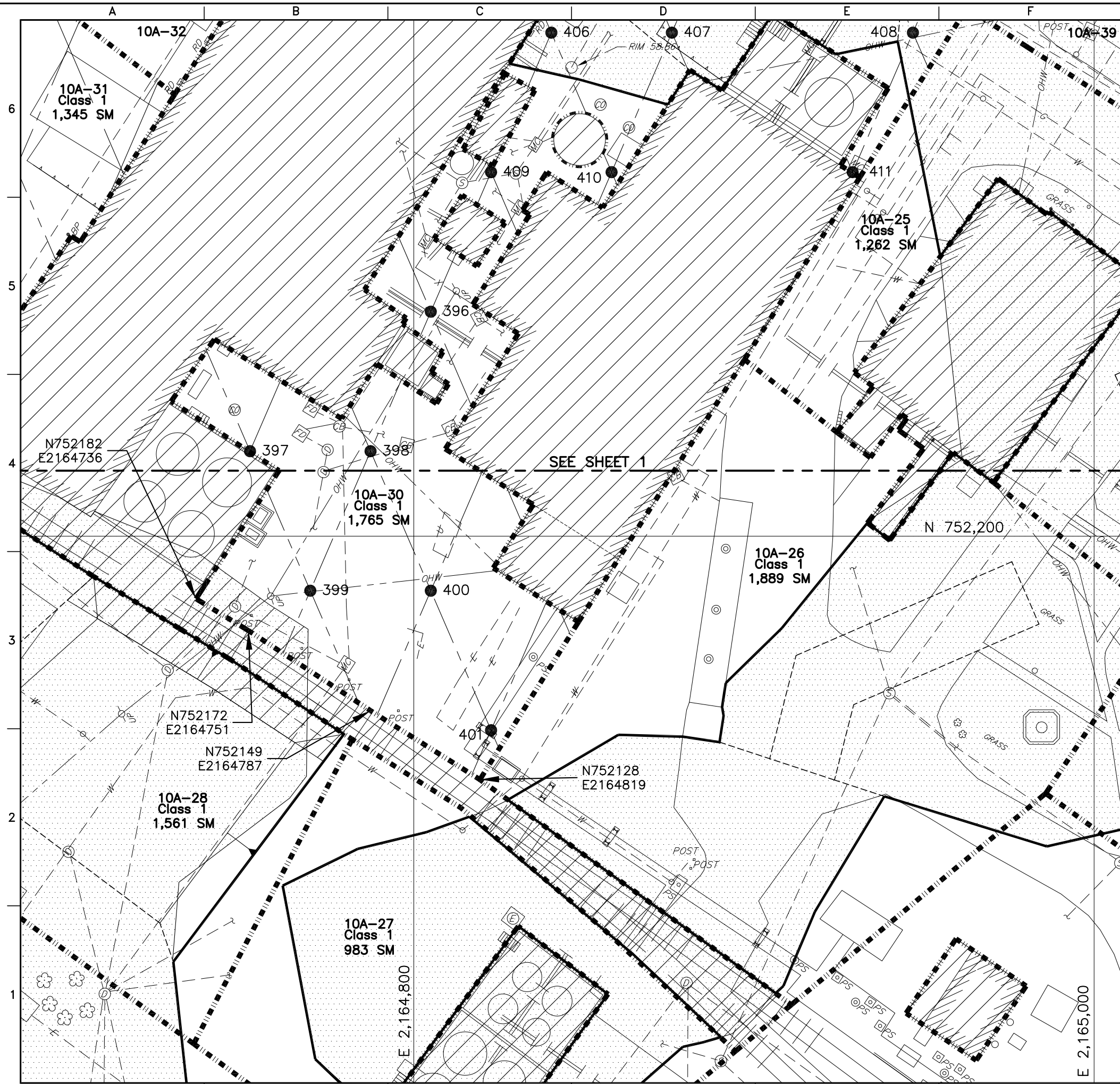
U.S. ARMY ENGINEER DIVISION
CORPS OF ENGINEERS
NEW YORK DISTRICT

FUSRAP
FORMERLY UTILIZED SITES
REMEDIAL ACTION PROGRAM

FUSRAP MAYWOOD SUPERFUND SITE
MAYWOOD, LODI, AND
ROCHELLE PARK, NEW JERSEY

SURVEY UNIT 10A-30
100 WEST HUNTER AVE
SAMPLE LOCATIONS
SHEET 1 OF 2

Contract Number: DACW41-99-D-9001	Drawing Number: FSS-10A-B-30
Delivery Order Number: WAD-04	
Project Number: 08575	




U.S. Army Corps
of Engineers
NEW YORK DISTRICT

Revisions	
Symbol	Description
0	ORIGINAL
8-06-04	Date
Approved	

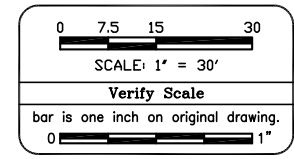
Shaw Shaw Environmental, Inc.	
Designed by: DOKOVAN	Date: 11-21-03
Drawn by: STOCKS	Date: 11-21-03
Reviewed by: M. WINTERS	Date: 8-06-04
File Name: FSS-10A-B-31.DWG	

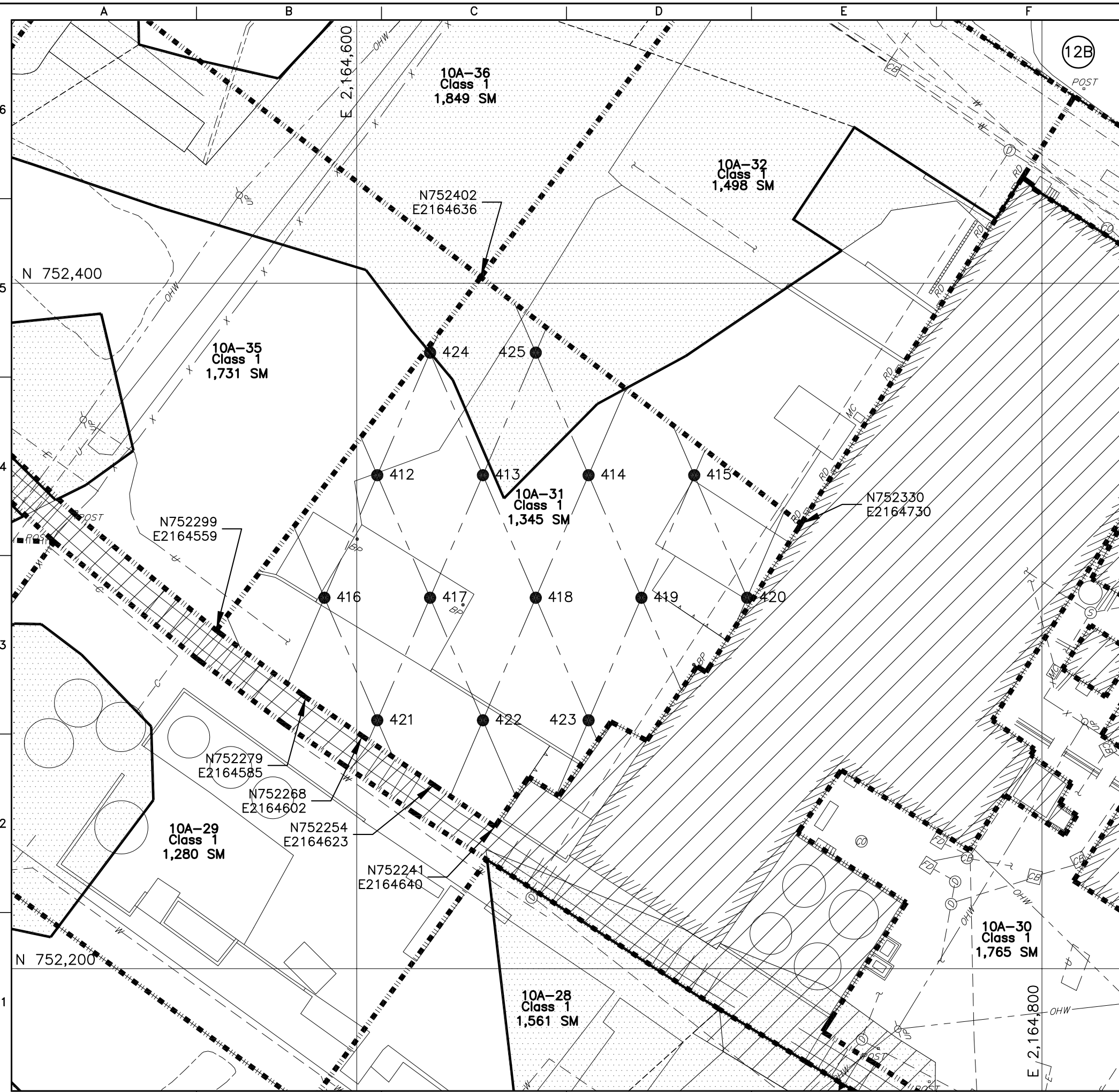
U.S. ARMY ENGINEER DIVISION
CORPS OF ENGINEERS
NEW YORK DISTRICT
FUSIRAP
U.S. ARMY CORPS OF ENGINEERS
FORMERLY UTILIZED SITES
REMEDIAL ACTION PROGRAM

FUSIRAP MAYWOOD SUPERFUND SITE
MAYWOOD, LODI, AND
ROCHELLE PARK, NEW JERSEY
SURVEY UNIT 10A-30
100 WEST HUNTER AVE
SAMPLE LOCATIONS
SHEET 2 OF 2

Contract Number:
DACW41-99-D-9001
Delivery Order Number:
WAD-04
Project Number:
08575
Drawing Number:
FSS-10A-B-31

NOTE:
FOR LEGEND AND SAMPLE TABLE
SEE DRAWING FSS-10A-B-30.


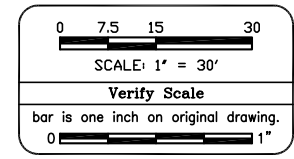




- LEGEND:
- EXCAVATION LINE
 - SURVEY UNIT BORDER
 - PROPERTY BOUNDARY
 - 412
 - SAMPLE LOCATION
 - APPROXIMATE AREA OF CONTAMINATION
 - INACCESSIBLE AREA

PROPERTY NO. 10A-SURVEY UNIT 10A-31		
SAMPLE LOCATION	NORTHING	EASTING
10A-412	752,344.0	2,164,606.0
10A-413	752,344.0	2,164,636.8
10A-414	752,344.0	2,164,667.7
10A-415	752,344.0	2,164,698.5
10A-416	752,308.2	2,164,590.6
10A-417	752,308.2	2,164,621.4
10A-418	752,308.2	2,164,652.3
10A-419	752,308.2	2,164,683.1
10A-420	752,308.2	2,164,713.9
10A-421	752,272.5	2,164,606.0
10A-422	752,272.5	2,164,636.8
10A-423	752,272.5	2,164,667.7
10A-424	752,379.8	2,164,621.4
10A-425	752,379.8	2,164,652.3

10A-412 IS RANDOM STARTING POINT



Revisions	
Symbol	Description
0	ORIGINAL
1	8-06-04
2	8-06-04
3	8-06-04
4	8-06-04
5	8-06-04
6	8-06-04
7	8-06-04
8	8-06-04
9	8-06-04
10	8-06-04

Designed by: DOKOVAN	Date: 11-21-03	Approved by: M. WINTERS	Date: 8-06-04
Drawn by: STOCKS	Date: 11-21-03	File Name: FSS-10A-B-32.DWG	
Reviewed by: M. WINTERS	Date: 8-06-04		

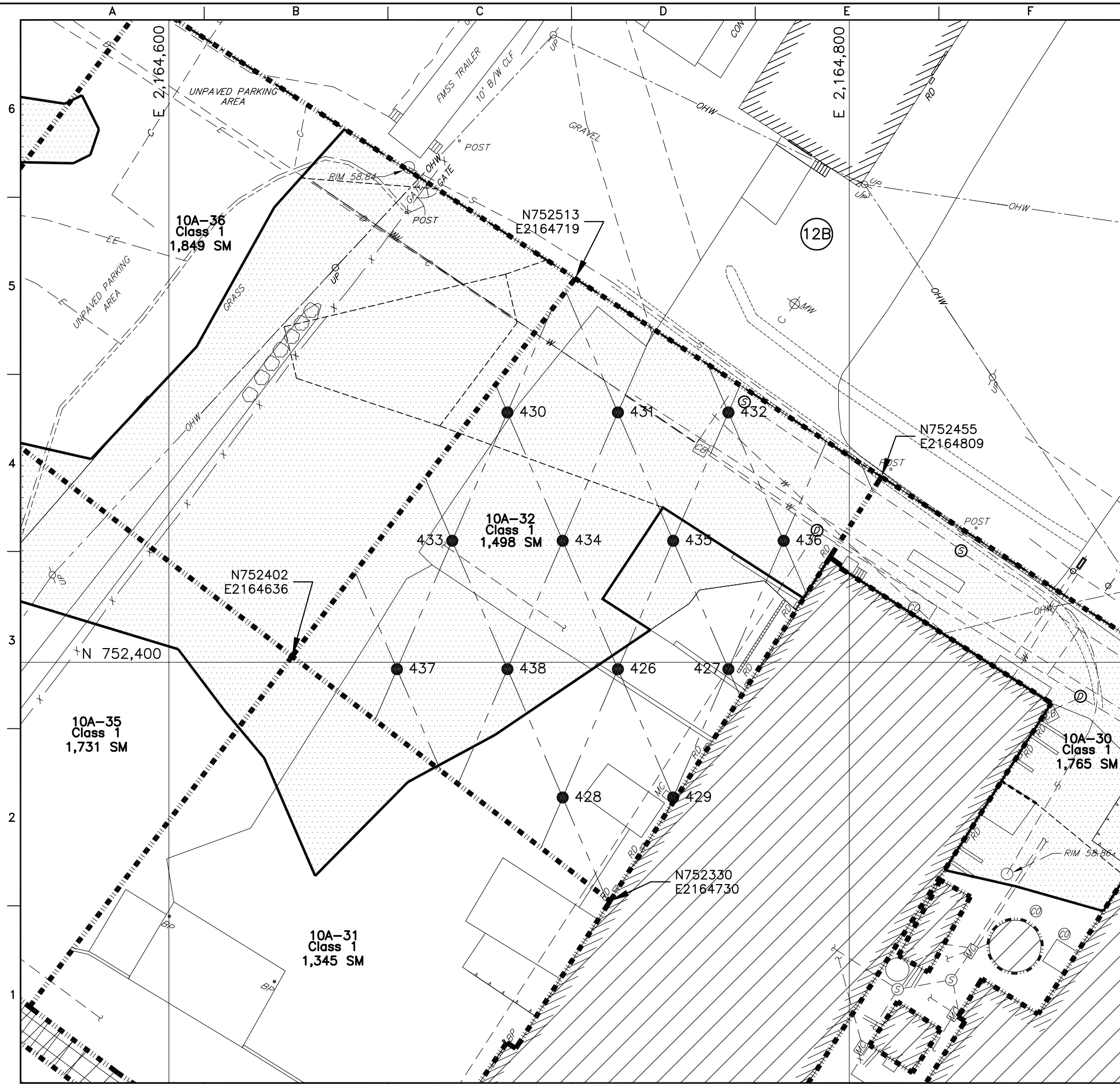
U.S. ARMY ENGINEER DIVISION
CORPS OF ENGINEERS
NEW YORK DISTRICT

FUSRAP
FORMERLY UTILIZED SITES
REMEDIAL ACTION PROGRAM

FUSRAP MAYWOOD SUPERFUND SITE
MAYWOOD, LODI, AND
ROCHELLE PARK, NEW JERSEY

SURVEY UNIT 10A-31
100 WEST HUNTER AVE
SAMPLE LOCATIONS
SHEET 1 OF 1


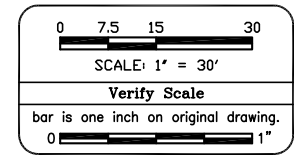
Contract Number: DACW41-99-D-9001	Drawing Number: FSS-10A-B-32
Delivery Order Number: WAD-04	
Project Number: 08575	



- LEGEND:
- EXCAVATION LINE
 - SURVEY UNIT BORDER
 - PROPERTY BOUNDARY
 - 426
 - SAMPLE LOCATION
 - APPROXIMATE AREA OF CONTAMINATION
 - INACCESSIBLE AREA

PROPERTY NO. 10A-SURVEY UNIT 10A-32		
SAMPLE LOCATION	NORTHING	EASTING
10A-426	752,398.0	2,164,732.0
10A-427	752,398.0	2,164,764.5
10A-428	752,360.3	2,164,715.8
10A-429	752,360.3	2,164,748.2
10A-430	752,473.5	2,164,699.5
10A-431	752,473.5	2,164,732.0
10A-432	752,473.5	2,164,764.5
10A-433	752,435.7	2,164,683.3
10A-434	752,435.7	2,164,715.8
10A-435	752,435.7	2,164,748.2
10A-436	752,435.7	2,164,780.7
10A-437	752,398.0	2,164,667.0
10A-438	752,398.0	2,164,699.5

10A-426 IS RANDOM STARTING POINT



Revisions	
Symbol	Description
0	ORIGINAL
8-06-04	Date

Designed by: DOKOVAN	Date: 11-21-03	Approved by: M. WINTERS	Date: 8-06-04
Drawn by: STOCKS	Date: 11-21-03	File Name: FSS-10A-B-33.DWG	
Reviewed by: M. WINTERS	Date: 8-06-04		

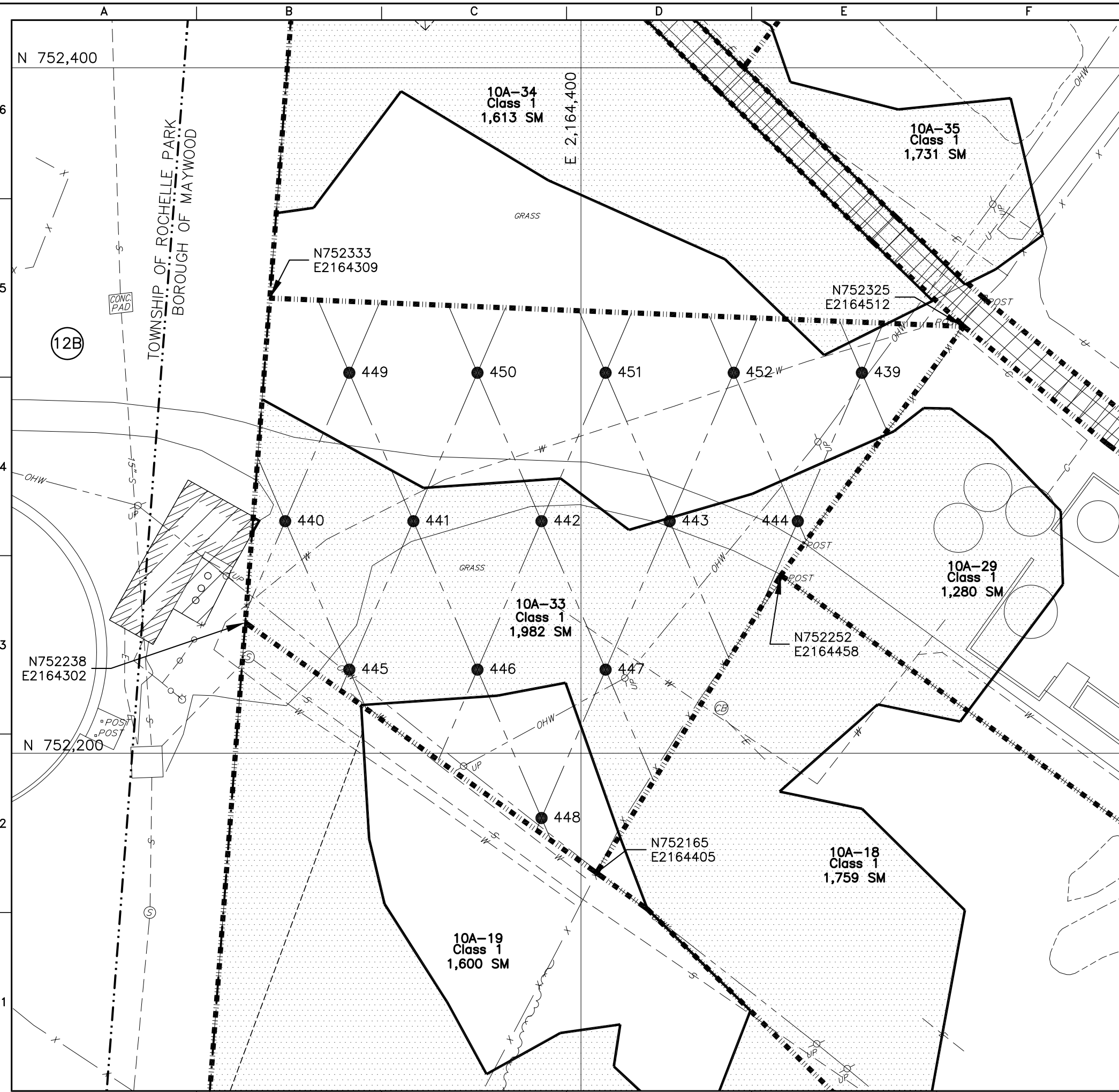
U.S. ARMY ENGINEER DIVISION
CORPS OF ENGINEERS
NEW YORK DISTRICT

FUSRAP
FORMERLY UTILIZED SITES
REMEDIAL ACTION PROGRAM

FUSRAP MAYWOOD SUPERFUND SITE
MAYWOOD, LODI, AND
ROCHELLE PARK, NEW JERSEY

SURVEY UNIT 10A-32
100 WEST HUNTER AVE
SAMPLE LOCATIONS
SHEET 1 OF 1


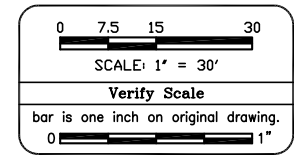
Contract Number: DACW41-99-D-9001	Drawing Number: FSS-10A-B-33
Delivery Order Number: WAD-04	
Project Number: 08575	



- LEGEND:
- EXCAVATION LINE
 - SURVEY UNIT BORDER
 - PROPERTY BOUNDARY
 - 439 SAMPLE LOCATION
 - APPROXIMATE AREA OF CONTAMINATION
 - INACCESSIBLE AREA

PROPERTY NO. 10A-SURVEY UNIT 10A-33		
SAMPLE LOCATION	NORTHING	EASTING
10A-439	752,311.0	2,164,482.0
10A-440	752,267.7	2,164,313.7
10A-441	752,267.7	2,164,351.1
10A-442	752,267.7	2,164,388.5
10A-443	752,267.7	2,164,425.9
10A-444	752,267.7	2,164,463.3
10A-445	752,224.4	2,164,332.4
10A-446	752,224.4	2,164,369.8
10A-447	752,224.4	2,164,407.2
10A-448	752,181.1	2,164,388.5
10A-449	752,311.0	2,164,332.4
10A-450	752,311.0	2,164,369.8
10A-451	752,311.0	2,164,407.2
10A-452	752,311.0	2,164,444.6

10A-439 IS RANDOM STARTING POINT



Revisions	
Symbol	Description
0	ORIGINAL
8-06-04	Date

Designed by: DOKOVAN	Date: 11-21-03	Approved by: M. WINTERS	Date: 8-06-04
Drawn by: STOCKS	Date: 11-21-03	File Name: FSS-10A-B-34.DWG	
Reviewed by: M. WINTERS	Date: 8-06-04		

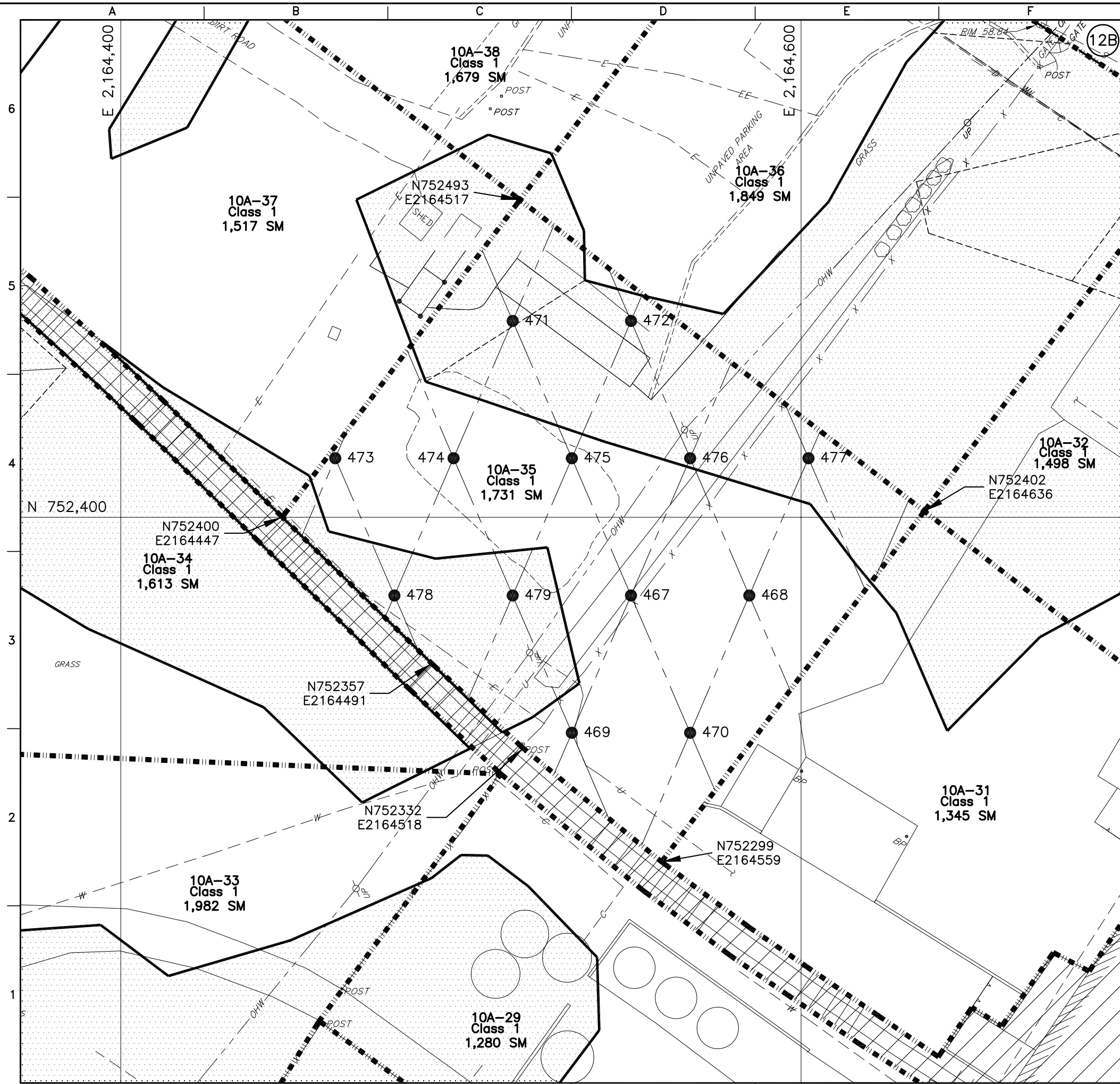
U.S. ARMY ENGINEER DIVISION
CORPS OF ENGINEERS
NEW YORK DISTRICT

FUSRAP
FORMERLY UTILIZED SITES
REMEDIAL ACTION PROGRAM

FUSRAP MAYWOOD SUPERFUND SITE
MAYWOOD, LODI, AND
ROCHELLE PARK, NEW JERSEY

SURVEY UNIT 10A-33
100 WEST HUNTER AVE
SAMPLE LOCATIONS
SHEET 1 OF 1

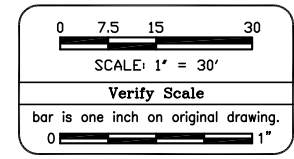
Contract Number: DACW41-99-D-9001	Drawing Number: FSS-10A-B-34
Delivery Order Number: WAD-04	
Project Number: 08575	



- LEGEND:
- EXCAVATION LINE
 - SURVEY UNIT BORDER
 - PROPERTY BOUNDARY
 - 467
 - SAMPLE LOCATION
 - APPROXIMATE AREA OF CONTAMINATION
 - INACCESSIBLE AREA

PROPERTY NO. 10A-SURVEY UNIT 10A-35		
SAMPLE LOCATION	NORTHING	EASTING
10A-467	752,377.0	2,164,550.0
10A-468	752,377.0	2,164,584.8
10A-469	752,336.6	2,164,532.6
10A-470	752,336.6	2,164,567.4
10A-471	752,457.7	2,164,515.2
10A-472	752,457.7	2,164,550.0
10A-473	752,417.4	2,164,463.1
10A-474	752,417.4	2,164,497.8
10A-475	752,417.4	2,164,532.6
10A-476	752,417.4	2,164,567.4
10A-477	752,417.4	2,164,602.2
10A-478	752,377.0	2,164,480.4
10A-479	752,377.0	2,164,515.2

10A-467 IS RANDOM STARTING POINT



U.S. Army Corps of Engineers
NEW YORK DISTRICT

Revisions
0 ORIGINAL

Contract Number: DACW41-99-D-9001
Delivery Order Number: WAD-04
Project Number: 08575
Drawing Number: FSS-10A-B-36

U.S. ARMY ENGINEER DIVISION
CORPS OF ENGINEERS
NEW YORK DISTRICT

FUSRAP
FORMERLY UTILIZED SITES
REMEDIAL ACTION PROGRAM

FUSRAP MAYWOOD SUPERFUND SITE
MAYWOOD, LODI, AND
ROCHELLE PARK, NEW JERSEY

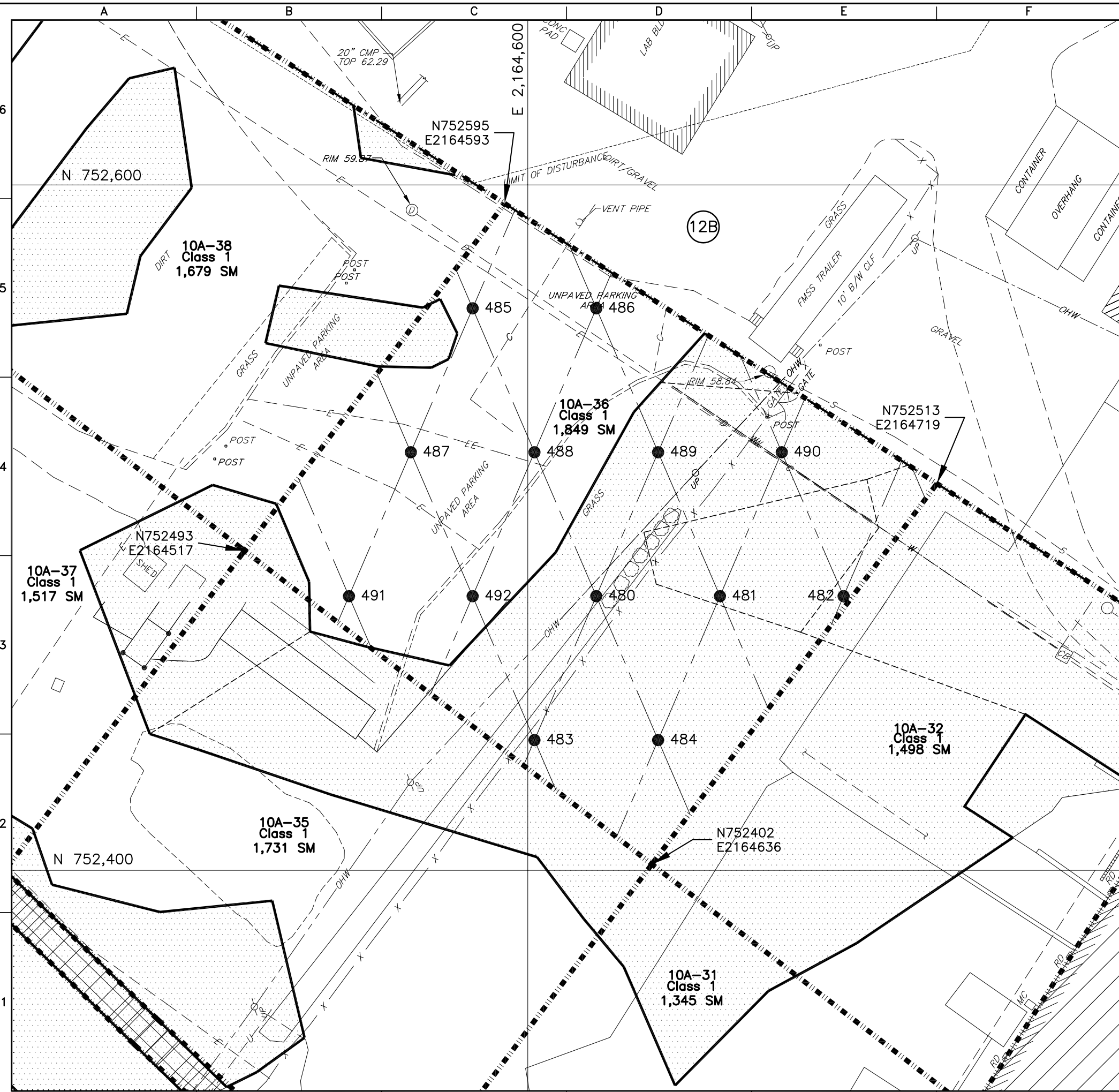
SURVEY UNIT 10A-35
100 WEST HUNTER AVE
SAMPLE LOCATIONS
SHEET 1 OF 1

Designed by: DOKOVAN
Drawn by: STOCKS
Reviewed by: M. WINTERS

Date: 11-21-03
Date: 11-21-03
Date: 8-06-04

Approved by: M. WINTERS
File Name: FSS-10A-B-36.DWG

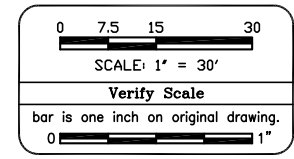
Date: 8-06-04



- LEGEND:
- EXCAVATION LINE
 - SURVEY UNIT BORDER
 - PROPERTY BOUNDARY
 - 480
 - SAMPLE LOCATION
 - APPROXIMATE AREA OF CONTAMINATION
 - INACCESSIBLE AREA

PROPERTY NO. 10A-SURVEY UNIT 10A-36		
SAMPLE LOCATION	NORTHING	EASTING
10A-480	752,480.0	2,164,620.0
10A-481	752,480.0	2,164,656.1
10A-482	752,480.0	2,164,692.2
10A-483	752,438.0	2,164,602.0
10A-484	752,438.0	2,164,638.0
10A-485	752,564.0	2,164,583.9
10A-486	752,564.0	2,164,620.0
10A-487	752,522.0	2,164,565.9
10A-488	752,522.0	2,164,602.0
10A-489	752,522.0	2,164,638.0
10A-490	752,522.0	2,164,674.1
10A-491	752,480.0	2,164,547.8
10A-492	752,480.0	2,164,583.9

10A-480 IS RANDOM STARTING POINT



U.S. Army Corps of Engineers
NEW YORK DISTRICT

Revisions
0 ORIGINAL
8-06-04 Date
Approved

Designed by: DOKOVAN Date: 11-21-03
Drawn by: STOCKS Date: 11-21-03
Reviewed by: M. WINTERS Date: 8-06-04
File Name: FSS-10A-B-37.DWG

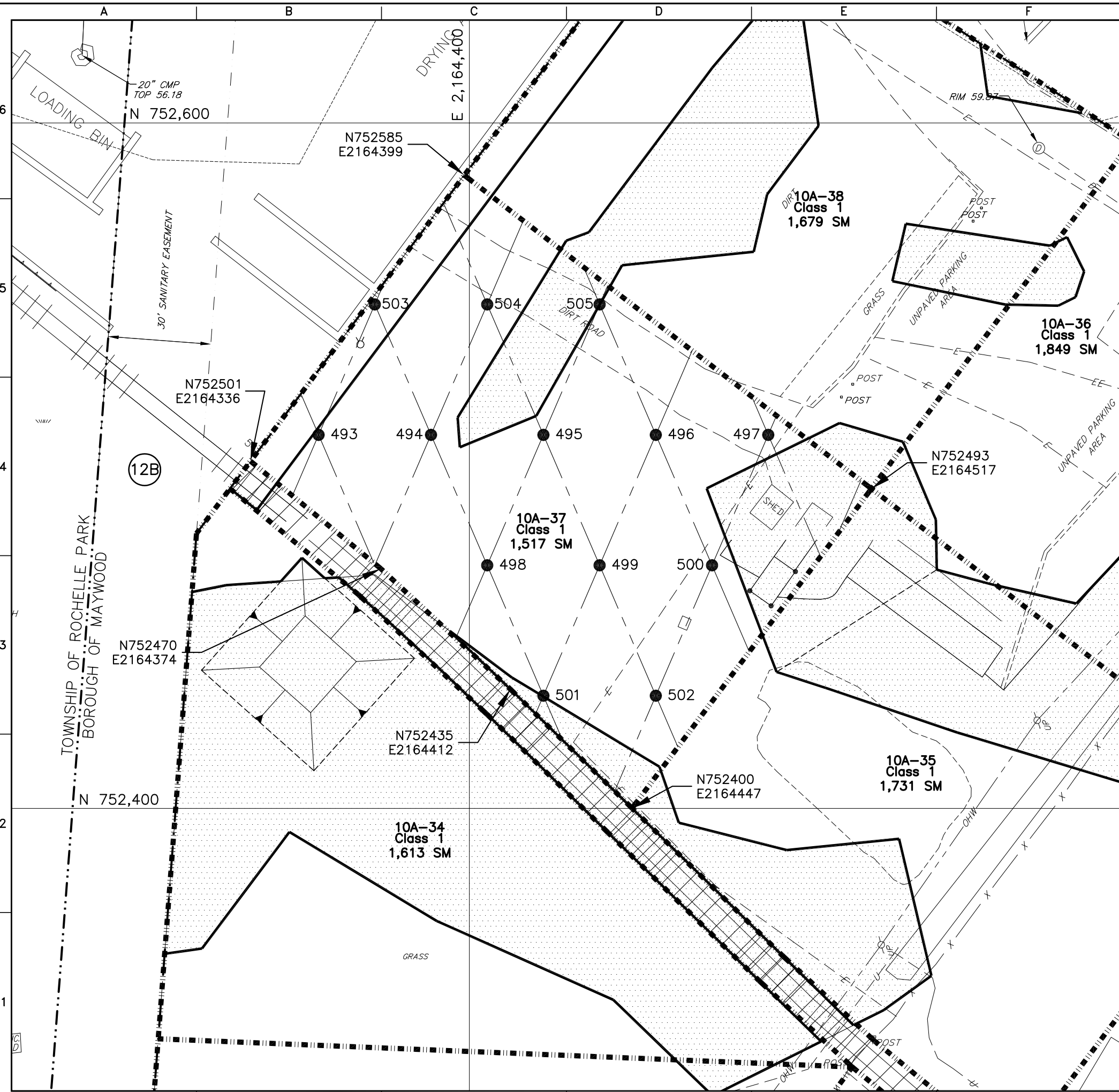
U.S. ARMY ENGINEER DIVISION
CORPS OF ENGINEERS
NEW YORK DISTRICT

FUSRAP
FORMERLY UTILIZED SITES
REMEDIAL ACTION PROGRAM

FUSRAP MAYWOOD SUPERFUND SITE
MAYWOOD, LODI, AND
ROCHELLE PARK, NEW JERSEY

SURVEY UNIT 10A-36
100 WEST HUNTER AVE
SAMPLE LOCATIONS
SHEET 1 OF 1

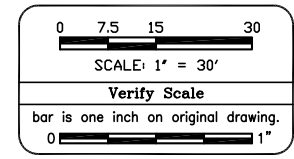
Contract Number: DACW41-99-D-9001
Delivery Order Number: WAD-04
Project Number: 08575
Drawing Number: FSS-10A-B-37



- LEGEND:
- EXCAVATION LINE
 - SURVEY UNIT BORDER
 - PROPERTY BOUNDARY
 - 493
 - SAMPLE LOCATION
 - APPROXIMATE AREA OF CONTAMINATION
 - INACCESSIBLE AREA

PROPERTY NO. 10A-SURVEY UNIT 10A-37		
SAMPLE LOCATION	NORTHING	EASTING
10A-493	752,509.0	2,164,356.0
10A-494	752,509.0	2,164,388.8
10A-495	752,509.0	2,164,421.6
10A-496	752,509.0	2,164,454.4
10A-497	752,509.0	2,164,487.2
10A-498	752,470.9	2,164,405.2
10A-499	752,470.9	2,164,438.0
10A-500	752,470.9	2,164,470.8
10A-501	752,432.9	2,164,421.6
10A-502	752,432.9	2,164,454.4
10A-503	752,547.1	2,164,372.4
10A-504	752,547.1	2,164,405.2
10A-505	752,547.1	2,164,438.0

10A-493 IS RANDOM STARTING POINT



U.S. Army Corps of Engineers
NEW YORK DISTRICT

Revisions	
Symbol	Description
0	ORIGINAL
8-06-04	Date

Designed by: DOKOVAN
Checked by: STOCKS
Reviewed by: M. WINTERS

Date: 11-21-03
Date: 11-21-03
Date: 8-06-04

Approved by: M. WINTERS
Date: 8-06-04

File Name: FSS-10A-B-38.DWG

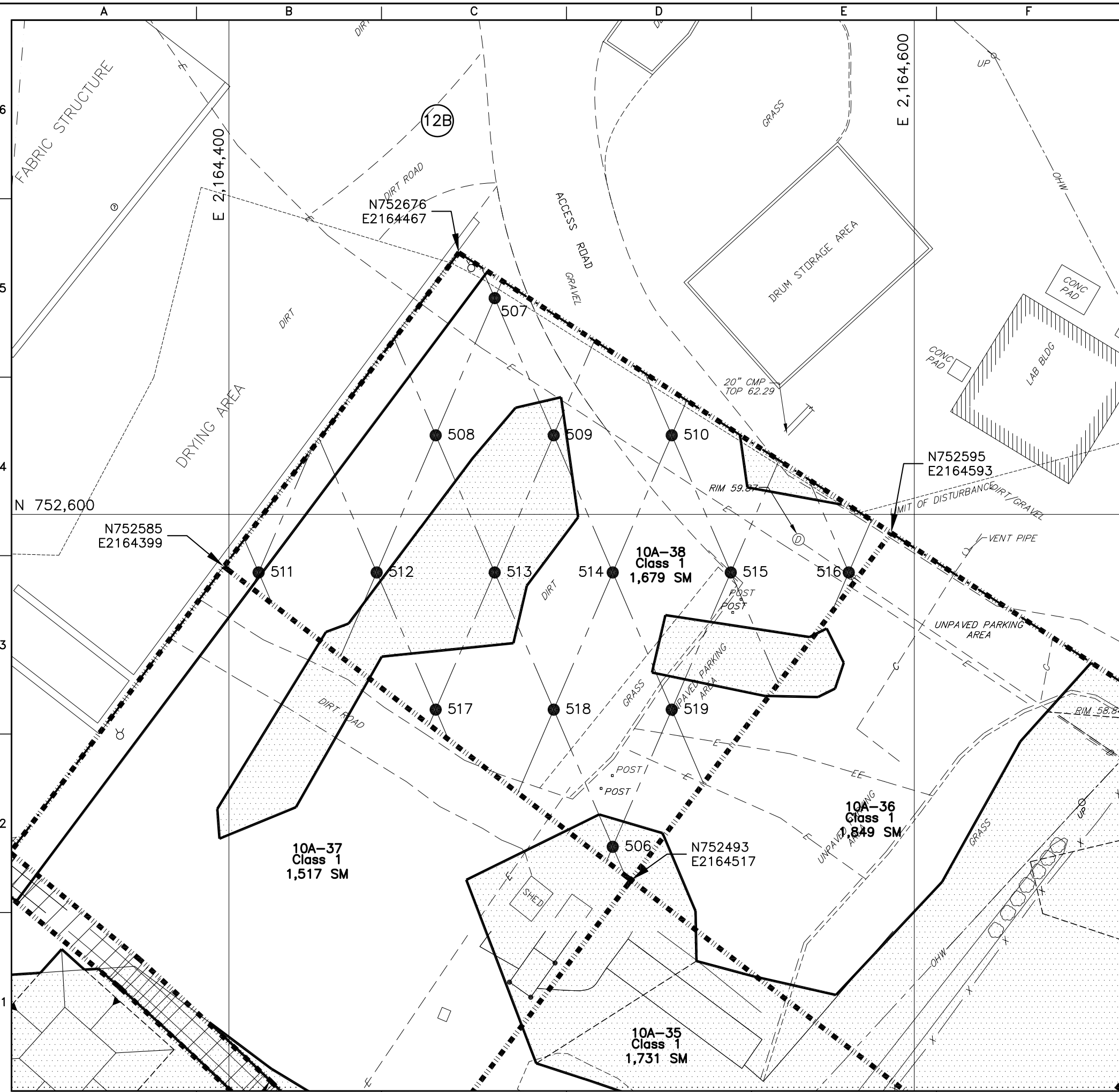
U.S. ARMY ENGINEER DIVISION
CORPS OF ENGINEERS
NEW YORK DISTRICT

FUSRAP
FORMERLY UTILIZED SITES
REMEDIAL ACTION PROGRAM

FUSRAP MAYWOOD SUPERFUND SITE
MAYWOOD, LODI, AND
ROCHELLE PARK, NEW JERSEY

SURVEY UNIT 10A-37
100 WEST HUNTER AVE
SAMPLE LOCATIONS
SHEET 1 OF 1

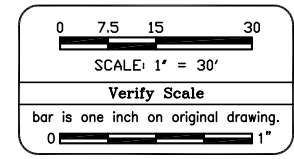
Contract Number: DACW41-99-D-9001
Delivery Order Number: WAD-04
Project Number: 08575
Drawing Number: FSS-10A-B-38



- LEGEND:
- EXCAVATION LINE
 - SURVEY UNIT BORDER
 - PROPERTY BOUNDARY
 - 506
 - SAMPLE LOCATION
 - APPROXIMATE AREA OF CONTAMINATION
 - INACCESSIBLE AREA

PROPERTY NO. 10A-SURVEY UNIT 10A-38		
SAMPLE LOCATION	NORTHING	EASTING
10A-506	752,503.0	2,164,512.0
10A-507	752,663.1	2,164,477.6
10A-508	752,623.1	2,164,460.3
10A-509	752,623.1	2,164,494.8
10A-510	752,623.1	2,164,529.2
10A-511	752,583.1	2,164,408.7
10A-512	752,583.1	2,164,443.1
10A-513	752,583.1	2,164,477.6
10A-514	752,583.1	2,164,512.0
10A-515	752,583.1	2,164,546.4
10A-516	752,583.1	2,164,580.9
10A-517	752,543.0	2,164,460.3
10A-518	752,543.0	2,164,494.8
10A-519	752,543.0	2,164,529.2

10A-506 IS RANDOM STARTING POINT



U.S. Army Corps of Engineers
NEW YORK DISTRICT

Revisions	Symbol	Description	Date	Approved
0	ORIGINAL		8-06-04	

Designed by: DOKOVAN
Checked by: STOCKS
Reviewed by: M. WINTERS

Date: 11-21-03
Date: 11-21-03
Date: 8-06-04

Approved by: M. WINTERS
File Name: FSS-10A-B-39.DWG

U.S. ARMY ENGINEER DIVISION
CORPS OF ENGINEERS
NEW YORK DISTRICT

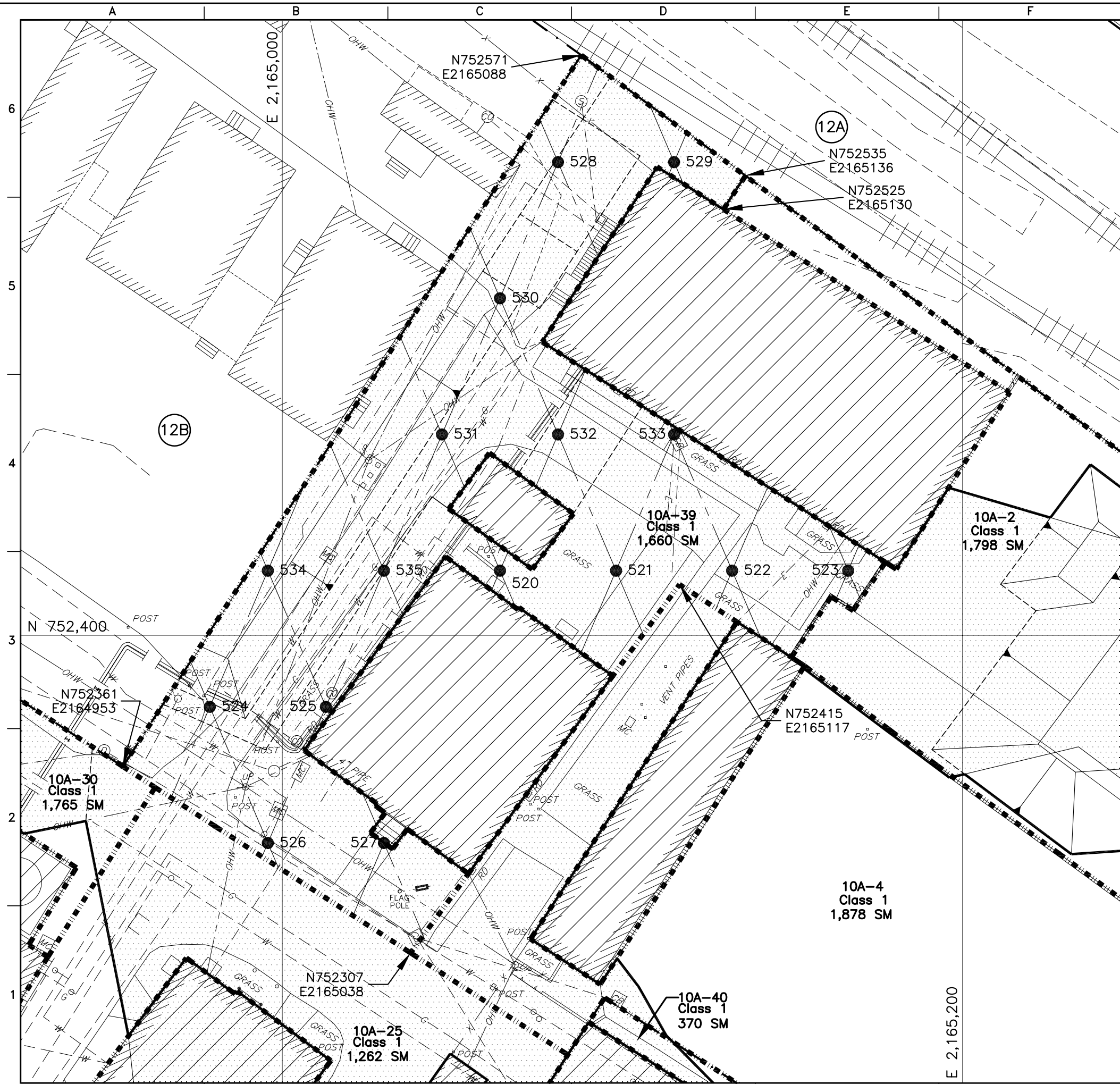
FUSRAP
US ARMY CORPS OF ENGINEERS
FORMERLY UTILIZED SITES
REMEDIAL ACTION PROGRAM

FUSRAP MAYWOOD SUPERFUND SITE
MAYWOOD, LODI, AND
ROCHELLE PARK, NEW JERSEY

SURVEY UNIT 10A-38
100 WEST HUNTER AVE
SAMPLE LOCATIONS
SHEET 1 OF 1

Contract Number: DACW41-99-D-9001
Delivery Order Number: WAD-04
Project Number: 08575

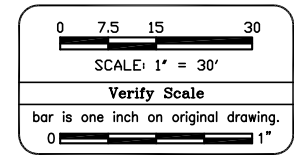
Drawing Number: **FSS-10A-B-39**



- LEGEND:
- EXCAVATION LINE
 - SURVEY UNIT BORDER
 - PROPERTY BOUNDARY
 - 520
 - SAMPLE LOCATION
 - APPROXIMATE AREA OF CONTAMINATION
 - INACCESSIBLE AREA

PROPERTY NO. 10A-SURVEY UNIT 10A-39		
SAMPLE LOCATION	NORTHING	EASTING
10A-520	752,419.0	2,165,064.0
10A-521	752,419.0	2,165,098.1
10A-522	752,419.0	2,165,132.2
10A-523	752,419.0	2,165,166.4
10A-524	752,379.0	2,164,978.7
10A-525	752,379.0	2,165,012.8
10A-526	752,338.9	2,164,995.8
10A-527	752,338.9	2,165,029.9
10A-528	752,539.1	2,165,081.1
10A-529	752,539.1	2,165,115.2
10A-530	752,499.1	2,165,064.0
10A-531	752,459.0	2,165,046.9
10A-532	752,459.0	2,165,081.1
10A-533	752,459.0	2,165,115.2
10A-534	752,419.0	2,164,995.8
10A-535	752,419.0	2,165,029.9

10A-520 IS RANDOM STARTING POINT



U.S. Army Corps of Engineers
NEW YORK DISTRICT

Symbol	Date	Revisions
0	8-06-04	ORIGINAL

Shaw Environmental, Inc.

Designed by: DOKOVAN	Date: 11-21-03	Approved by: M. WINTERS	Date: 8-06-04
Drawn by: STOCKS	Date: 11-21-03	File Name: FSS-10A-B-40.DWG	
Reviewed by: M. WINTERS	Date: 8-06-04		

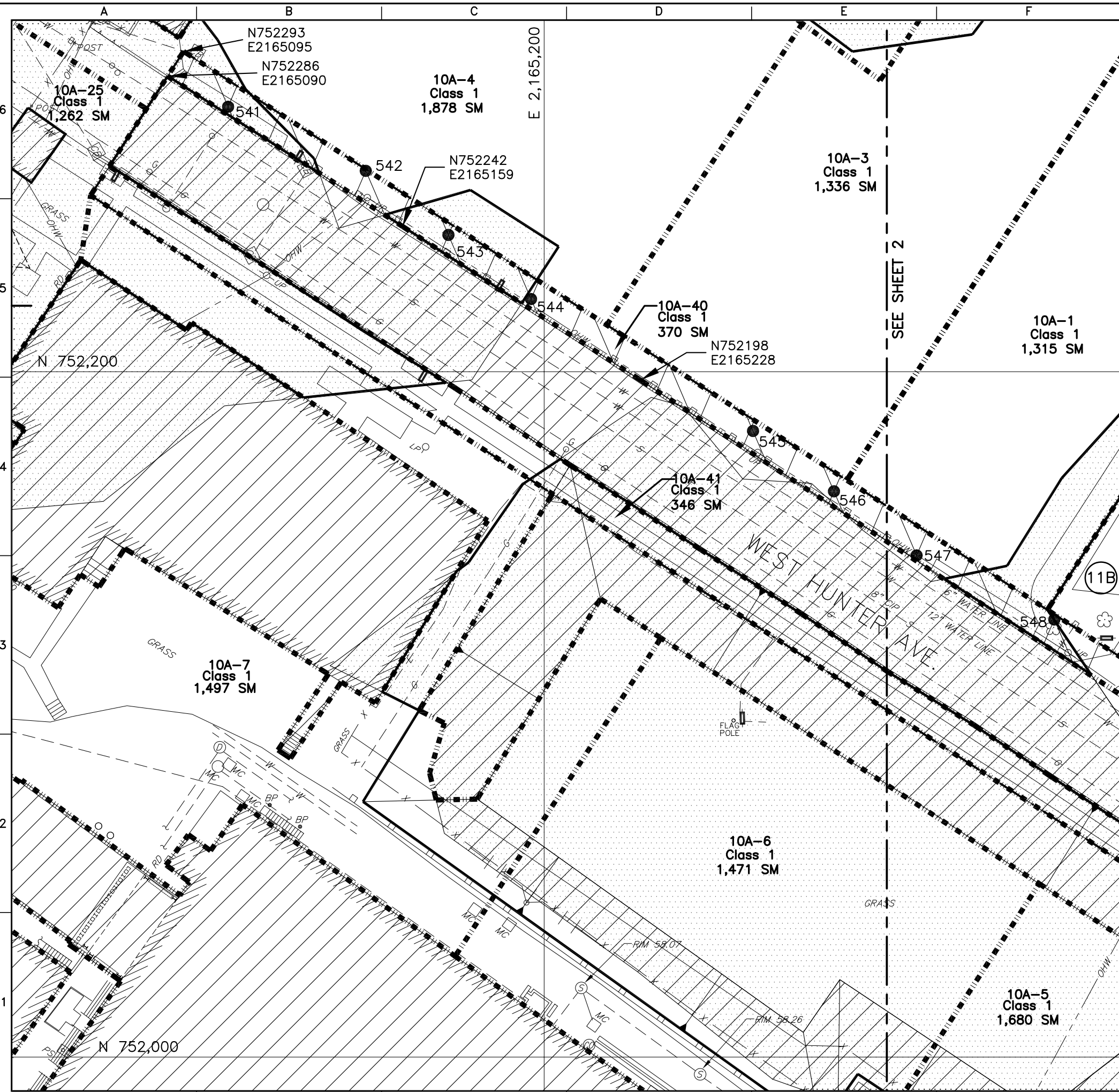
U.S. ARMY ENGINEER DIVISION
CORPS OF ENGINEERS
NEW YORK DISTRICT

FUSRAP
FORMERLY UTILIZED SITES
REMEDIAL ACTION PROGRAM

FUSRAP MAYWOOD SUPERFUND SITE
MAYWOOD, LODI, AND
ROCHELLE PARK, NEW JERSEY

SURVEY UNIT 10A-39
100 WEST HUNTER AVE
SAMPLE LOCATIONS
SHEET 1 OF 1


Contract Number: DACW41-99-D-9001
Delivery Order Number: WAD-04
Project Number: 08575
Drawing Number: FSS-10A-B-40



- LEGEND:
- EXCAVATION LINE
 - SURVEY UNIT BORDER
 - PROPERTY BOUNDARY
 - 536
 - SAMPLE LOCATION
 - APPROXIMATE AREA OF CONTAMINATION
 - INACCESSIBLE AREA

PROPERTY NO. 10A-SURVEY UNIT 10A-40		
SAMPLE LOCATION	NORTHING	EASTING
10A-536	752,109.0	2,165,373.0
10A-537	752,090.3	2,165,397.1
10A-538	752,071.6	2,165,421.2
10A-539	752,071.6	2,165,437.3
10A-540	752,052.9	2,165,461.4
10A-541	752,277.3	2,165,107.7
10A-542	752,258.6	2,165,147.9
10A-543	752,239.9	2,165,172.1
10A-544	752,221.2	2,165,196.2
10A-545	752,182.7	2,165,261.0
10A-546	752,165.1	2,165,284.6
10A-547	752,146.4	2,165,308.7
10A-548	752,127.7	2,165,348.9

10A-536 IS RANDOM STARTING POINT



Revisions	
Symbol	Description
0	ORIGINAL
8-06-04	Date

Designed by: DOKOVAN	Date: 11-21-03	Approved by: M. WINTERS	Date: 8-06-04
Drawn by: STOCKS	Date: 11-21-03	File Name: FSS-10A-B-41.DWG	
Reviewed by: M. WINTERS	Date: 8-06-04		

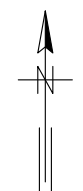
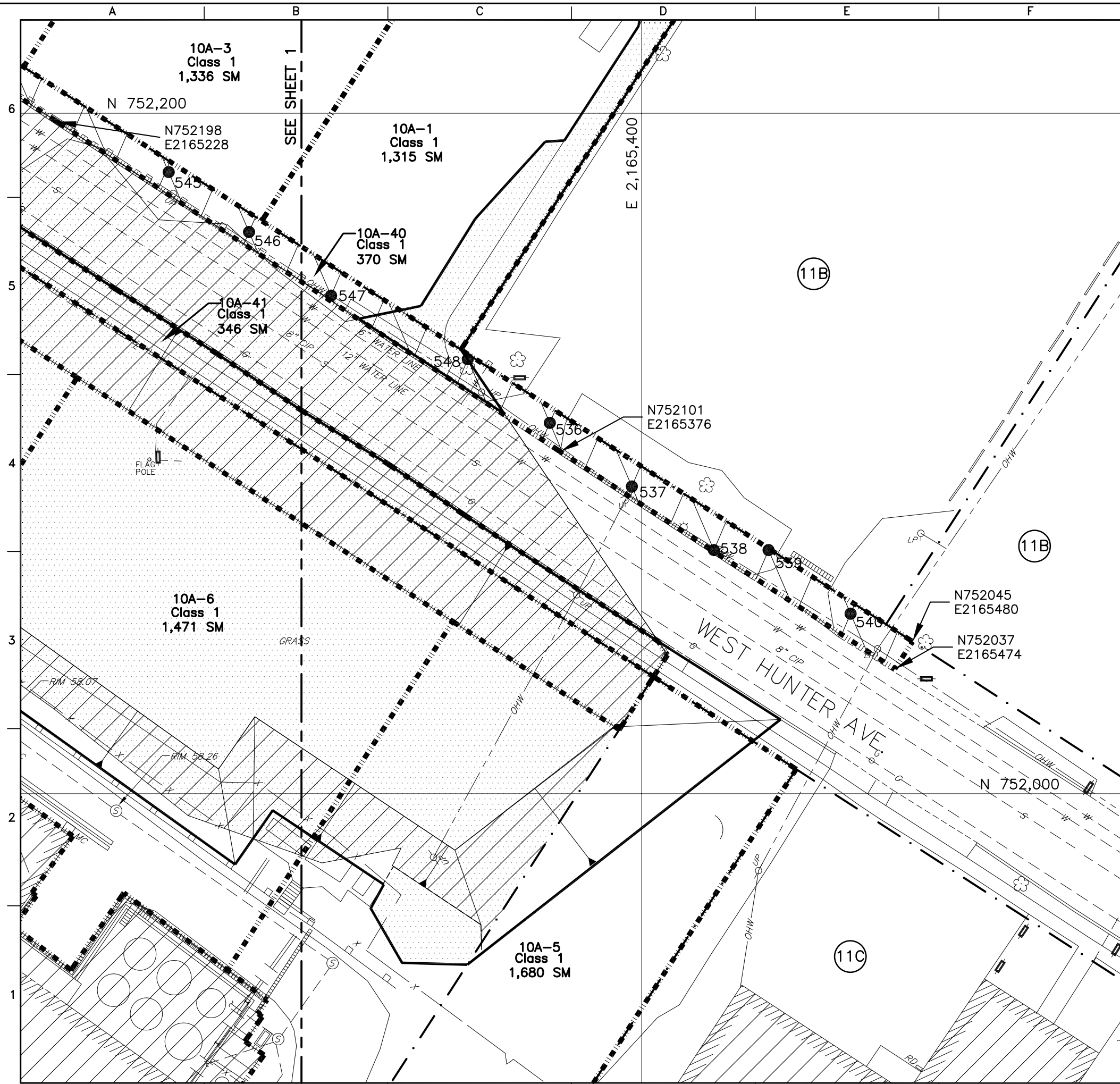
U.S. ARMY ENGINEER DIVISION
CORPS OF ENGINEERS
NEW YORK DISTRICT

FUSRAP
FORMERLY UTILIZED SITES
REMEDIAL ACTION PROGRAM

FUSRAP MAYWOOD SUPERFUND SITE
MAYWOOD, LODI, AND
ROCHELLE PARK, NEW JERSEY


SURVEY UNIT 10A-40
100 WEST HUNTER AVE
SAMPLE LOCATIONS
SHEET 1 OF 2

Contract Number: DACW41-99-D-9001	Drawing Number: FSS-10A-B-41
Delivery Order Number: WAD-04	
Project Number: 08575	




U.S. Army Corps
of Engineers
NEW YORK DISTRICT

Revisions	
Symbol	Description
0	ORIGINAL
8-06-04	Date

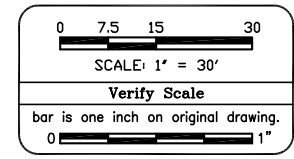
				Shaw Environmental, Inc.			
Designed by: DONOVAN		Date: 11-21-03		Approved by: M. WINTERS		Date: 8-06-04	
Drawn by: STOCKS		Date: 11-21-03		File Name: FSS-10A-B-42.DWG			
		Reviewed by: M. WINTERS		Date: 8-06-04			

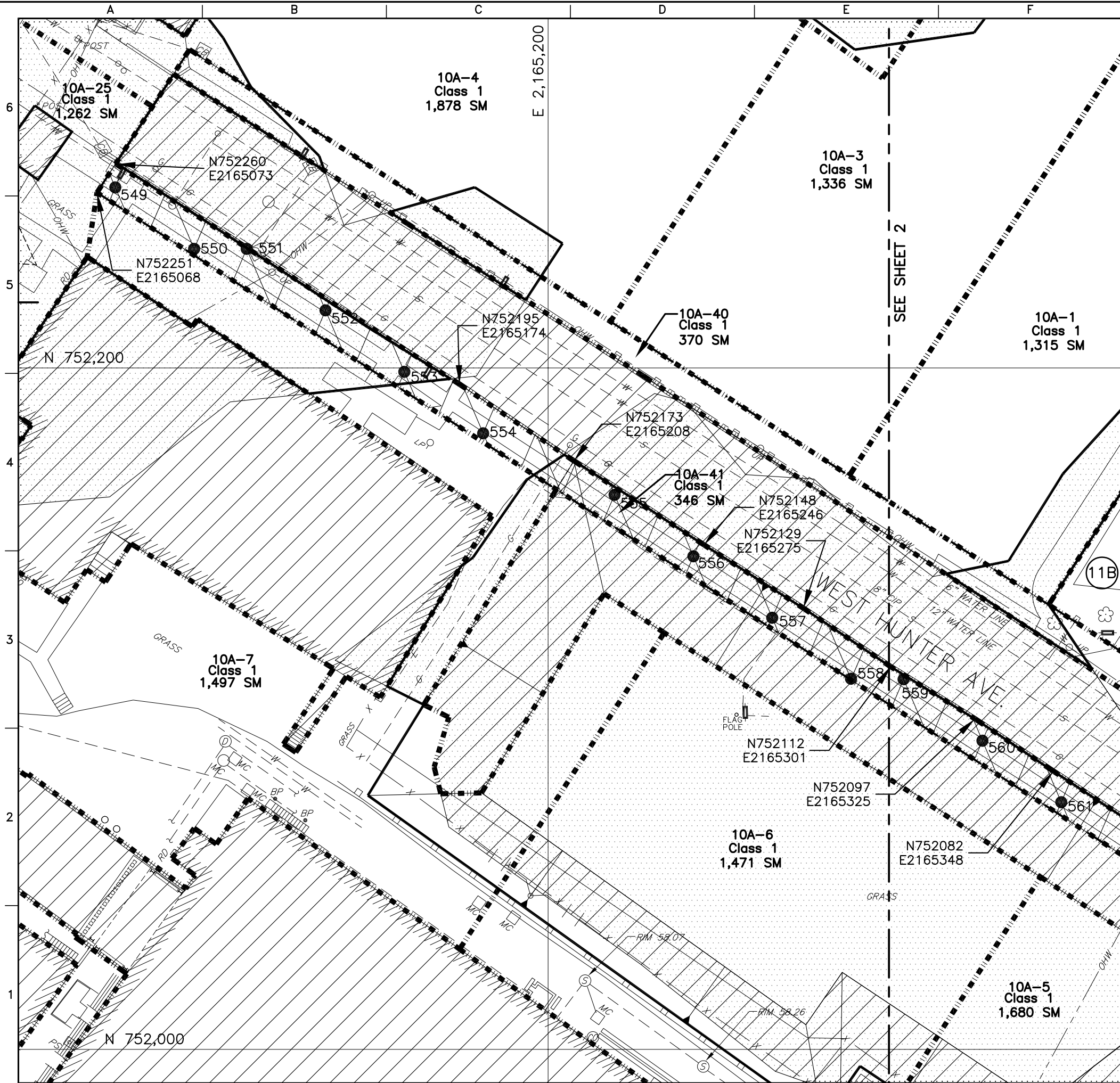
U.S. ARMY ENGINEER DIVISION
CORPS OF ENGINEERS
NEW YORK DISTRICT
FUSIRAP
FORMERLY UTILIZED SITES
REMEDIAL ACTION PROGRAM

FUSIRAP MAYWOOD SUPERFUND SITE
MAYWOOD, LODI, AND
ROCHELLE PARK, NEW JERSEY
SURVEY UNIT 10A-40
100 WEST HUNTER AVE
SAMPLE LOCATIONS
SHEET 2 OF 2

Contract Number:
DACW41-99-D-9001
Delivery Order Number:
WAD-04
Project Number:
08575
Drawing Number:
FSS-10A-B-42

NOTE:
FOR LEGEND AND SAMPLE TABLE
SEE DRAWING FSS-10A-B-41.

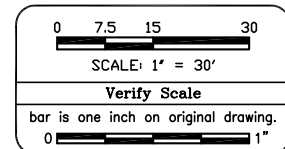




- LEGEND:
- EXCAVATION LINE
 - SURVEY UNIT BORDER
 - PROPERTY BOUNDARY
 - 549
 - SAMPLE LOCATION
 - APPROXIMATE AREA OF CONTAMINATION
 - INACCESSIBLE AREA

PROPERTY NO. 10A-SURVEY UNIT 10A-41		
SAMPLE LOCATION	NORTHING	EASTING
10A-549	752,253.0	2,165,073.0
10A-550	752,235.0	2,165,096.1
10A-551	752,235.0	2,165,111.6
10A-552	752,216.9	2,165,134.7
10A-553	752,198.9	2,165,157.8
10A-554	752,180.8	2,165,180.9
10A-555	752,162.8	2,165,219.5
10A-556	752,144.7	2,165,242.6
10A-557	752,126.7	2,165,265.8
10A-558	752,108.8	2,165,288.9
10A-559	752,108.6	2,165,304.3
10A-560	752,090.6	2,165,327.4
10A-561	752,072.6	2,165,350.6
10A-562	752,054.5	2,165,373.7
10A-563	752,054.5	2,165,389.1

10A-549 IS RANDOM STARTING POINT



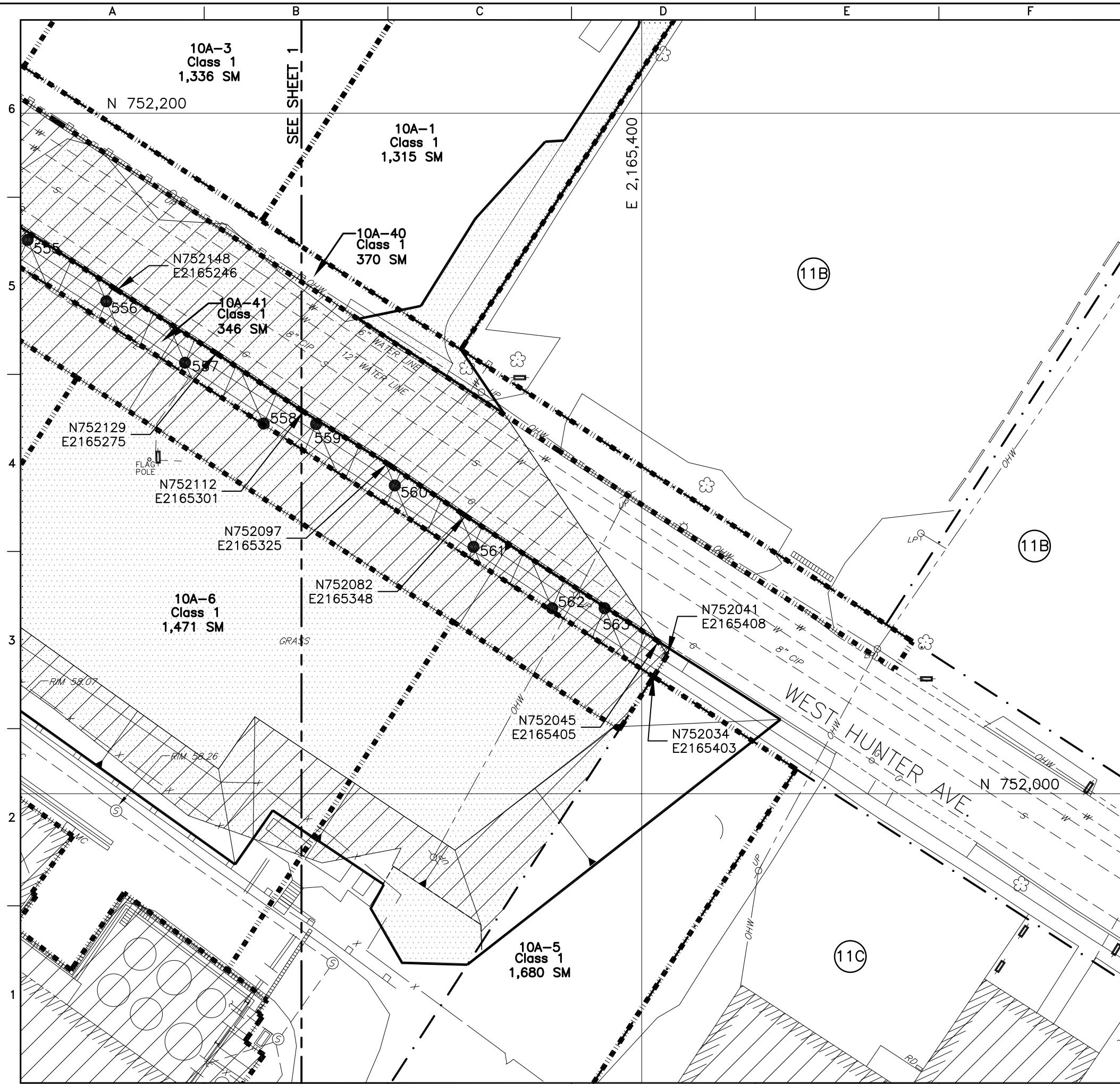
Revisions	
Symbol	Description
0	ORIGINAL
8-06-04	Date

Designed by: DOKOVAN		Date: 11-21-03	Approved by: M. WINTERS	Date: 8-06-04
Drawn by: STOCKS		Date: 11-21-03	File Name: FSS-10A-B-43.DWG	
Reviewed by: M. WINTERS		Date: 8-06-04		

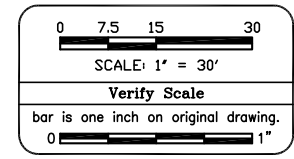
U.S. ARMY ENGINEER DIVISION
CORPS OF ENGINEERS
NEW YORK DISTRICT
FUSRAP
FORMERLY UTILIZED SITES
REMEDIAL ACTION PROGRAM

FUSRAP MAYWOOD SUPERFUND SITE MAYWOOD, LODI, AND ROCHELLE PARK, NEW JERSEY	SURVEY UNIT 10A-41 100 WEST HUNTER AVE SAMPLE LOCATIONS SHEET 1 OF 2
--	---

Contract Number: DACW41-99-D-9001	Drawing Number: FSS-10A-B-43
Delivery Order Number: WAD-04	
Project Number: 08575	



NOTE:
FOR LEGEND AND SAMPLE TABLE
SEE DRAWING FSS-10A-B-43.



Symbol	Description	Date	Revisions
0	ORIGINAL	8-06-04	

Designed by: DOKOVAN	Date: 11-21-03	Approved by: M. WINTERS	Date: 8-06-04
Drawn by: STOCKS	Date: 11-21-03	File Name: FSS-10A-B-44.DWG	
Reviewed by: M. WINTERS	Date: 8-06-04		

U.S. ARMY ENGINEER DIVISION
CORPS OF ENGINEERS
NEW YORK DISTRICT

FUSRAP
U.S. ARMY CORPS OF ENGINEERS
FORMERLY UTILIZED SITES
REMEDIAL ACTION PROGRAM

FUSRAP MAYWOOD SUPERFUND SITE
MAYWOOD, LODI, AND
ROCHELLE PARK, NEW JERSEY

SURVEY UNIT 10A-41
100 WEST HUNTER AVE
SAMPLE LOCATIONS
SHEET 2 OF 2

Contract Number:
DACW41-99-D-9001

Delivery Order Number:
WAD-04

Project Number:
08575

Drawing Number:
FSS-10A-B-44