




United States Nuclear Regulatory Commission Official Hearing Exhibit																									
In the Matter of: POWERTECH USA, INC. (Dewey-Burdock In Situ Uranium Recovery Facility)																									
	<table><tr><td>ASLBP #:</td><td>10-898-02-MLA-BD01</td><td>Identified:</td><td>8/19/2014</td></tr><tr><td>Docket #:</td><td>04009075</td><td>Withdrawn:</td><td></td></tr><tr><td>Exhibit #:</td><td>APP-040-S-00-BD01</td><td>Stricken:</td><td></td></tr><tr><td>Admitted:</td><td>8/19/2014</td><td></td><td></td></tr><tr><td>Rejected:</td><td></td><td></td><td></td></tr><tr><td>Other:</td><td></td><td></td><td></td></tr></table>	ASLBP #:	10-898-02-MLA-BD01	Identified:	8/19/2014	Docket #:	04009075	Withdrawn:		Exhibit #:	APP-040-S-00-BD01	Stricken:		Admitted:	8/19/2014			Rejected:				Other:			
ASLBP #:	10-898-02-MLA-BD01	Identified:	8/19/2014																						
Docket #:	04009075	Withdrawn:																							
Exhibit #:	APP-040-S-00-BD01	Stricken:																							
Admitted:	8/19/2014																								
Rejected:																									
Other:																									

[illegible]

-  91722007 - Soil Sample Collected
-  91814200 - 304 Samples Collected
-  91722007 - Soil Sample Collected
-  90922007 - Soil Sample Collected
-  10142008 - 5 - Soil Sample Collected
-  71622008 - LAD Soil Sample Collected
-  71622008 - LAD Soil Sample Collected
-  71420008 - LAD Soil Sample Collected
-  71622008 - LAD Soil Sample Collected
-  91722007 - Soil Ventilation Points
-  91822007 - Soil Ventilation Points
-  91722007 - Soil Ventilation Points
-  Soil Map Units
-  One Bores
-  Project Boundary
-  Project Boundary 1/2 Mi Buffer
-  Project Boundary for Field Survey
-  Sections
-  TOWN/ENCL
-  State Boundary



NAD - 1983 UTM, Zone 13N
1 inch equals 1,050 feet

Soil Map

Dewey-Burdock Project
South Dakota

Created By:	BKS Environmental - Tracy Spell
Date:	11/11/08
Map File:	DeweyBurdock_Soil_map_v8_11112008.mxd

Plate
3.3-15

D 73