
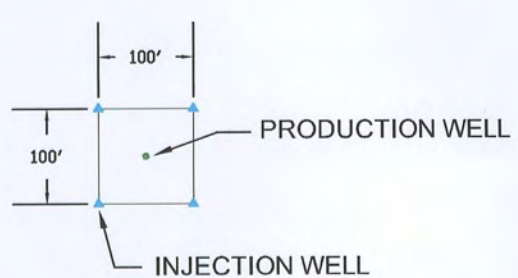


United States Nuclear Regulatory Commission Official Hearing Exhibit																									
In the Matter of: POWERTECH USA, INC. (Dewey-Burdock In Situ Uranium Recovery Facility)																									
	<table><tr><td>ASLBP #:</td><td>10-898-02-MLA-BD01</td><td>Identified:</td><td>8/19/2014</td></tr><tr><td>Docket #:</td><td>04009075</td><td>Withdrawn:</td><td></td></tr><tr><td>Exhibit #:</td><td>APP-021-Y-00-BD01</td><td>Stricken:</td><td></td></tr><tr><td>Admitted:</td><td>8/19/2014</td><td></td><td></td></tr><tr><td>Rejected:</td><td></td><td></td><td></td></tr><tr><td>Other:</td><td></td><td></td><td></td></tr></table>	ASLBP #:	10-898-02-MLA-BD01	Identified:	8/19/2014	Docket #:	04009075	Withdrawn:		Exhibit #:	APP-021-Y-00-BD01	Stricken:		Admitted:	8/19/2014			Rejected:				Other:			
ASLBP #:	10-898-02-MLA-BD01	Identified:	8/19/2014																						
Docket #:	04009075	Withdrawn:																							
Exhibit #:	APP-021-Y-00-BD01	Stricken:																							
Admitted:	8/19/2014																								
Rejected:																									
Other:																									

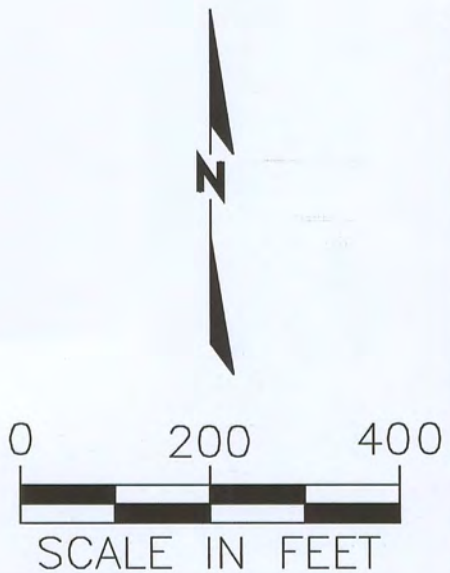


LEGEND:

- F13 Horizon
- F12 Horizon
- F11 Horizon
- PERIMETER MONITORING WELL
- OVERLYING MONITORING WELL
- UNDERLYING MONITORING WELL
- AQUIFER EXEMPTION BOUNDARY



ONSITE WELLS	
TYPE	QTY
INJECTION (XXX-XXX)	355
PRODUCTION (PXX-XXX)	200
OVERLYING MONITORING (MO-X) 1 EVERY 4 ACRES	12
UNDERLYING MONITORING (MU-X) 1 EVERY 4 ACRES	12
PERIMETER MONITORING (MP-XX)	35



CONSULTANT		REVISIONS		DATE	
#	DRAWN	CHECKED	APPROVED	DATE	
1					
2					
3					
4					
5					
6					
7					
8					
9					
10					
11					
12					
13					
14					
15					
16					
17					
18					
19					
20					
21					
22					
23					
24					
25					
26					
27					
28					
29					
30					
31					
32					
33					
34					
35					
36					
37					
38					
39					
40					
41					
42					
43					
44					
45					
46					
47					
48					
49					
50					
51					
52					
53					
54					
55					
56					
57					
58					
59					
60					
61					
62					
63					
64					
65					
66					
67					
68					
69					
70					
71					
72					
73					
74					
75					
76					
77					
78					
79					
80					
81					
82					
83					
84					
85					
86					
87					
88					
89					
90					
91					
92					
93					
94					
95					
96					
97					
98					
99					
100					

CHECK DATE	06-Dec-2008	CHECKED	JGM	DATE	12-November-2008	PROJECT	Dewey-Burdock
DRAWN	JGM	CHECKED	JGM	DATE	12-November-2008	COORDINATE	NAD 27 - South Dakota State Planes-South Zone (feet)
SCALE	As Shown	FILENAME	p:\dewey-burdock\consult\cadd\services\2008-11-12\dewey-100ft-mining-units.dwg	SCALE	1" = 400'	SHEET	1 of 1

DS6