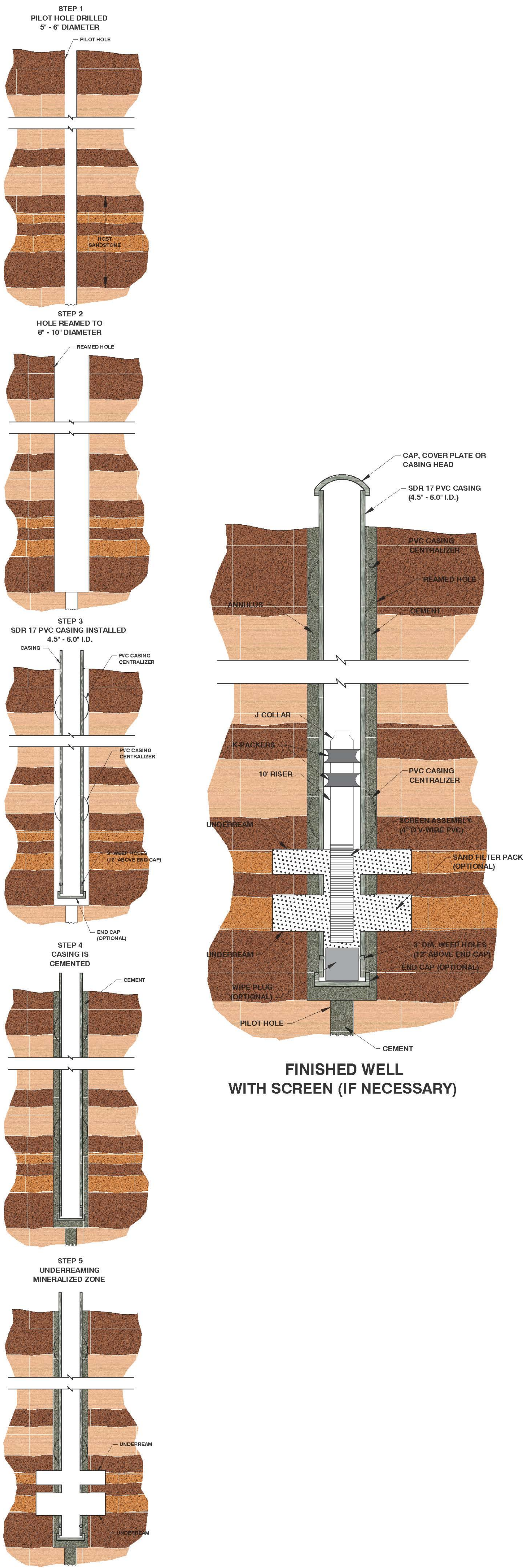
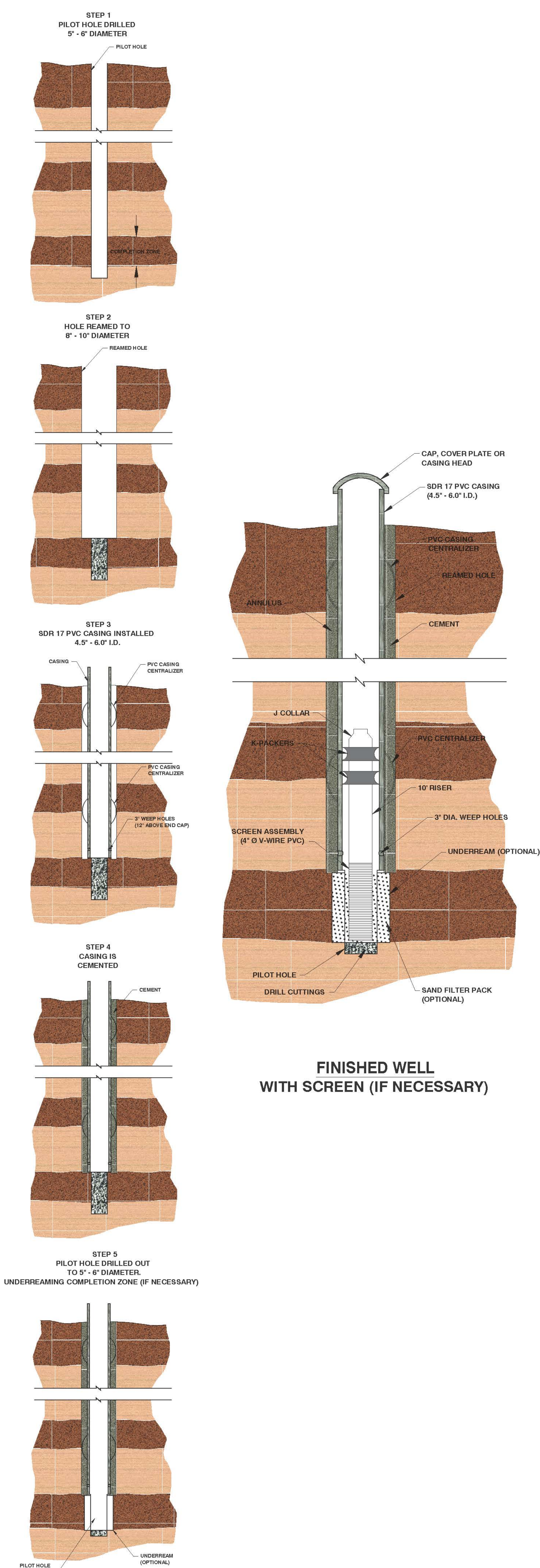


METHOD 1



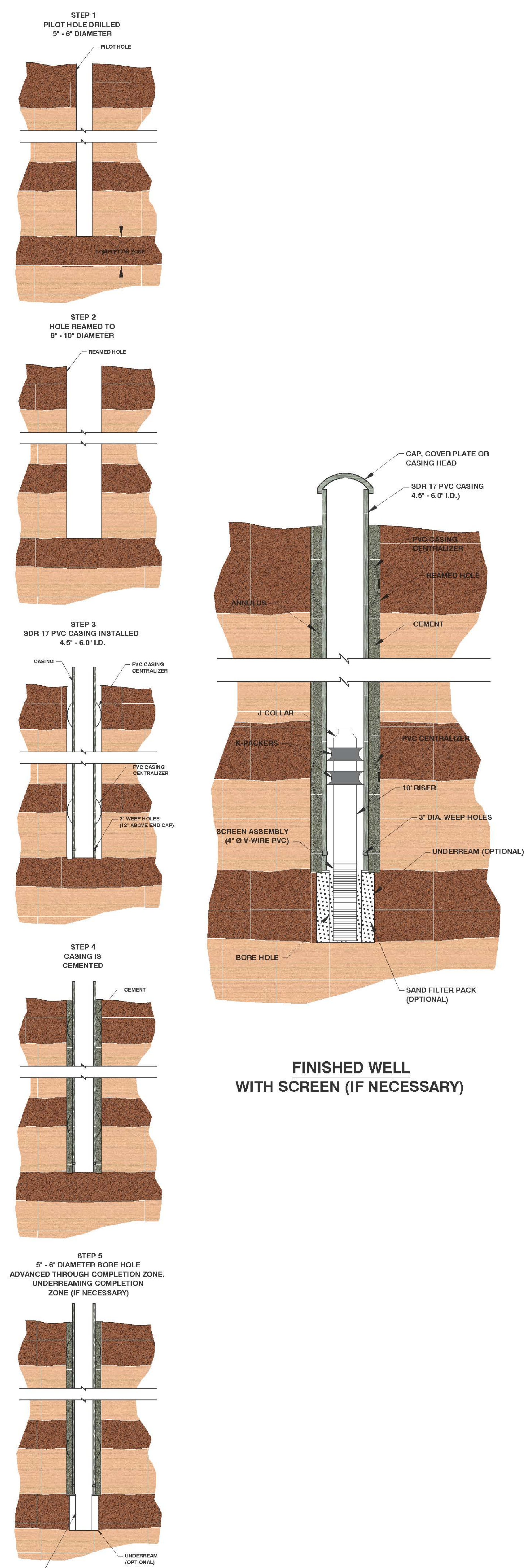
NOT TO SCALE

METHOD 2



NOT TO SCALE

METHOD 3



NOT TO SCALE

GENERALIZED STRATIGRAPHY



ROSS ISR PROJECT
CROOK COUNTY, WY
P.O. BOX 2318
GILLETTE, WY 82716

PRELIMINARY BASELINE SAMPLING PLAN
APPENDIX C DRAWING
PROPOSED DRILL HOLE INSTALLATION METHODS

REVISIONS	
Date	Description

Drawn By: DCJ
Checked By: AB
Date: 11/29/10
WWCENGINEERING

FILE: ROSS POP DRILL HOLE INSTALL

www.wwcengineering.com