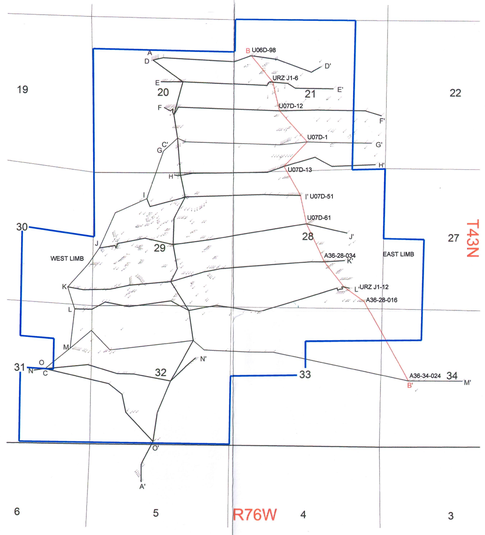

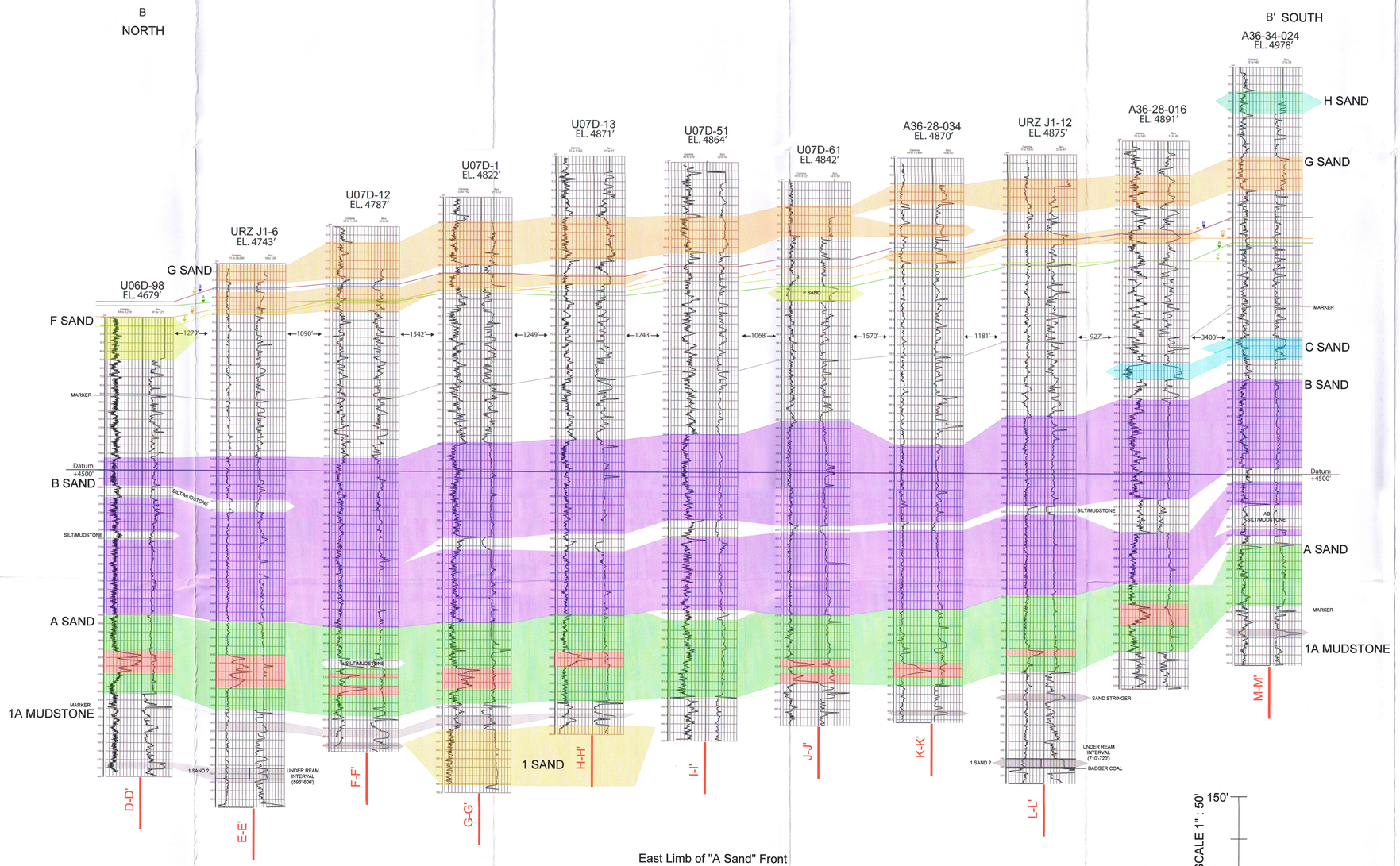

East Limb of "A Sand" Front

TIE LOG TO CROSS SECTION

URANIUM ORE / MINERALIZATION

PIEZOMETRIC WATER LEVEL (per appropriate sand)

Note: Water-level elevations that are below base of the corresponding sand indicate the sand is dry.

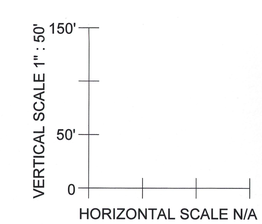

D04

Uranerz
ENERGY CORPORATION
1701 EAST "E" STREET P.O. BOX 50850
CASPER, WYOMING, USA 82605-0850
PHONE 307.265.8900 FAX 307.265.8904

NICHOLS RANCH ISR PROJECT
EXHIBIT JD-D5-2
JANE DOUGH UNIT NORTH-SOUTH
CROSS SECTION B-B'

BY: LS / DT	DATE: 10-28-2013
REV. #: 00	REV. DATE: 10-28-2013
SCALE: 1" : 50'	SHEET: 1 OF 1
CONTOUR INTERVAL: N / A	
FILE LOCATION: T:\IT\Drafting\CROSS SECTIONS TEMP FOLDER	