



Driskill Hotel in Travis, Texas. Photo by Adam Smith via Flickr

- [Find a Park](#)
- [Discover History](#)
- [Explore Nature](#)
- [Working with Communities](#)
- [Get Involved](#)
- [Teachers](#)
- [Kids](#)
- [About Us »](#)

NATIONAL REGISTER

- About Us »
- NR Fundamentals »
- How to List a Property »
- Weekly List »
- Database / Research »
- Publications »
- Guidance »
- Frequently Asked Questions »
- Features »
- Sample Nominations »
- Preservation Links »
- Contact Us »
- For Travelers »
- For Teachers »

Search

CONNECT WITH US

National Register of Historic Places

The National Register of Historic Places is the official list of the Nation's historic places worthy of preservation. Authorized by the National Historic Preservation Act of 1966, the National Park Service's National Register of Historic Places is part of a national program to coordinate and support public and private efforts to identify, evaluate, and protect America's historic and archeological resources.


News & Events



**November is National American Indian and Alaska Native Heritage Month»**  
The National Register of Historic Places is pleased to promote awareness of and appreciation for the history and culture of American Indians and Alaska Natives during National American Indian Heritage Month. This month we highlight Lawetlat'la (Mount St. Helens) and the Wassillie Trefon Dena'ina Fish Cache [Read more . . .](#)



**Weekly List »**  
**Saint-Gaudens National Historic Site Historic District, Cornish, New Hampshire**was the summer, and later, year-round home of sculptor Augustus Saint-Gaudens during the peak of his productive career from 1885 to 1907. The property itself is a physical expression of Saint-Gaudens's classically inspired aesthetic ideals and includes a temple monument containing his ashes. [Read more . . .](#)



**Guidance on How to Submit a Nomination on Disk released**  
The National Register of Historic Places has accepted new technologies over the past few years including digital photographs and alternatives to the paper USGS maps. We are now accepting the nomination form in pdf format. Please read this guidance on how to submit a nomination on disk before sending. And let us know if you have any comments. [Read more . . .](#)



**Registo Nacional de Lugares Históricos: National Register of Historic Places "Poster" Brochure** (in Spanish)  
La lista oficial de los lugares históricos de la nación, dignos de conservar, se consigna en el Registro Nacional de Lugares Históricos (National Register of Historic Places). El Registro Nacional fue creado por la Ley Nacional para la Conservación Histórica de 1966 (National Historic Preservation Act) y forma parte de un programa nacional de coordinación y apoyo a esfuerzos tanto públicos como privados, en la identificación, evaluación y protección de los recursos históricos y arqueológicos del país.


## National Register

 [NR Facebook Page](#)


 [NR Flickr](#)

## National Park Service

 [NPS Facebook](#)

 [iTunes](#)

 [Twitter](#)

 [YouTube](#)



## Progress on Updating National Register Bulletin 38 (Traditional Cultural Properties) webinar - May 23, 2013 from 2:30 to 4:00 pm Eastern time.

## Progress on Updating National Register Bulletin 38 (Traditional Cultural Properties)

We have had an overwhelming response, and the June 12th and 27th and the recently scheduled July 25th webinars are full. If there is continued interest on this topic we will try to schedule one for August. Please contact Alexis Abernathy via e-mail [alexis\\_abernathy@nps.gov](mailto:alexis_abernathy@nps.gov) or phone 202-354-2236.

For more information on this process, see the [TCP Comments](#) page



## July 19th GIS webinar recording: Using GIS for Latitude & Longitude Coordinates for NR

This webinar covered the use of on-line mapping programs to determine latitude and longitude coordinates in lieu of UTM references for National Register nominations. The webinar will provide step-by-step guidance on the use of Google Earth, BING Maps, ArcGIS Explorer, and a true ArcGIS application.

[GIS Map Guidance](#) (word document)

[Recording \(audio and visuals\) of presentation - in WMV format about 1 hour, 36 minutes. Download then play in Window Media Player or similar player. \(44 MB\)](#)



## Connect with us on Flickr and Facebook

**NR Flickr:** See great photographs from our collection, or browse through thousands of fantastic images of historic places taken by a nation of people who love historic properties. Find out more [about Flickr](#).

**NR Facebook Page:** Like us on Facebook to get automatic updates and find out what's new in history.



## For Travelers » »

### Travel Itineraries:

As our list of travel itineraries grows, the historic destinations you can visit online or in person are virtually endless! Each itinerary is a self-guided tour to historic places most of which are listed in the National Register of Historic Places. Spotlighting different communities, geographic regions and themes across the country, the travel itineraries expose you to a huge variety of places significant in American history, architecture, archeology, engineering, and culture.



## For Teachers »

### Teaching with Historic Places Lesson Plans

In honor of Landscape Architecture Month, Teaching with Historic Places is featuring lesson plans that focus on topics such as landscape design, urbanization and planning, and conservation.



## National Register of Historic Places [About Us](#) »

88,441 total listings

1,677,773 total contributing resources

1,176 properties listed in Fiscal Year 2012

## Quicklinks

- [Database / Research](#) » Search the National Register Database
- [Weekly List](#) » Find out what we listed this past week
- [Features](#) »



<a href="#">Find a Park</a>	<a href="#">Discover History</a>	<a href="#">Explore Nature</a>	<a href="#">Working with Communities</a>	<a href="#">Get Involved</a>	<a href="#">Teachers</a>	<a href="#">Kids</a>	<a href="#">About Us</a>
Find a Park	Discover History	Explore Nature	Working with Communities	Get Involved	Teachers	Kids	About Us

## NATIONAL REGISTER LINKS

[About Us »](#)

[NR Fundamentals »](#)

[How to List a Property »](#)

[Weekly List »](#)

[Database / Research »](#)

[Publications »](#)

[Guidance »](#)

[Frequently Asked Questions  
»](#)

[Features / What's New »](#)

[Sample Nominations »](#)

[Preservation Links »](#)

[Contact Us »](#)

[For Travelers »](#)

[For Teachers »](#)

Search

Text Sizes  

### CONNECT WITH US


#### National Register

 Facebook

 Flickr

#### NATIONAL PARK SERVICE

 Facebook

 iTunes

 Twitter

 YouTube

## National Register of Historic Places Program: Research

*The National Register of Historic Places is the official list of the Nation's historic places worthy of preservation. Authorized by the National Historic Preservation Act of 1966, the National Park Service's National Register of Historic Places is part of a national program to coordinate and support public and private efforts to identify, evaluate, and protect America's historic and archeological resources.*

## Status of our collection:

We are currently digitizing our records. This has led us to splitting the collection into two parts: 1966-2012 and 2013-present.

## Research Properties listed from 1966-2012 in 2 ways:

- **Our Database (Focus)** - which contains many digitized records.  
[click here](#) to see what properties (by state) in Focus have been digitized
- **Download our complete spreadsheet of listed and removed properties 1966-2012.**  
the spreadsheet is just a list of properties (both listed and removed)

## Research Properties listed from 2013-present properties (fully digitized)

- **2013 Weekly List Search Engine**

## Geographical (GIS) Data

- **Now available from our [Data\\_Download](#) page**

## How to best find:

### Multiple Property Covers:

Most MPS Covers have been scanned: use the [MPS spreadsheet](#) to find the reference number, then use the [advanced search feature](#) in Focus to search by reference number.

### National Historic Landmark Files:

NHL properties are automatically listed in the National Register of Historic Places. Most NHL files have been

scanned and are in [Focus](#). The NHL website has a [page that gives helpful tips](#) on finding the NHL file in Focus. This page on the NHL website

**National Park Service Properties:**

Most NPS Properties have been scanned and are in [Focus](#). You can search by Park name.

**If an address is listed:**

You can do an address search in the [spreadsheet \(for properties listed from 1966-2012\)](#) and in the [weekly list search engine](#) for new properties. Many properties are within historic districts. You can look for likely districts based on the address field in the spreadsheet. You can also try looking at the GIS data we have.

**Determinations of Eligibility:**

DOEs have not been scanned. You can download a spreadsheet of Federal DOEs from the [Download Center in Focus](#)

**About National Register Documentation:**

Since its inception in 1966, more than 88,000 properties have been listed in the National Register. Together these records hold information on more than 1.4 million individual resources--buildings, sites, districts, structures, and objects--and therefore provide a link to the country's heritage at the national, state, and local levels.

**The Documentation** consists of

- National Register registration form, which provides a physical description of the place, information about its history and significance, and a bibliography.
- Photographs - Use of photographs and forms is available under Fair Use, see our [Content and Copyright](#) page for more information
- Maps

**Other ways to research our collection:**

- Visit our archives. Open Monday through Friday 9:00am to noon. For security reasons, an appointment is necessary to access our building. To schedule an appointment please contact Jeff Joeckel: 202-354-2225 or [e-mail](#)
- **Many State Historic Preservation Offices (SHPOs) have digitized their files and put them online.** The depth of information available varies from state to state, but ranges from basic locational information to searchable databases with downloadable narrative descriptions and photos. You can check their websites to see if they have the information you need. [List of SHPOs extended information.](#)

<a href="#">Arkansas</a>	<a href="#">New York</a>
<a href="#">California</a>	<a href="#">North Carolina</a>
<a href="#">Colorado</a>	<a href="#">Ohio</a>
<a href="#">Illinois</a>	<a href="#">Oklahoma</a>
<a href="#">Louisiana</a>	<a href="#">Pennsylvania</a>
<a href="#">Michigan</a>	<a href="#">Texas</a>
<a href="#">Minnesota</a>	<a href="#">Virginia</a>
<a href="#">Mississippi</a>	<a href="#">Washington</a>
<a href="#">Missouri</a>	<a href="#">Wyoming</a>
<a href="#">Nebraska</a>	

- Request copies of individual nominations either via [e-mail](#) please include your mailing address and the property name, county, and state. or postal mail:  
National Register of Historic Places  
National Park Service  
1849 C St., NW (MS 2280)  
Washington, DC 20240

**Please note**, due to irradiation of USPS mail in Washington, DC, we recommend sending official correspondence to us by direct or overnight mail at the following address:

1201 Eye St., NW  
8th Floor (MS 2280)

Washington, DC 20005

## Quicklinks

- [Search the National Register Database](#)
- [Find out what we listed this past week](#)
- [What's New / Features](#)



**Find Out About:** [Paul Laurence Dunbar House](#)

Learn more about Paul Laurence Dunbar and his many literary works on African-American culture, life, and the struggle for civil rights, including Lyrics of a Lowly Life and "Ode to Ethiopia".



**Did You Know?** [Arna Wendell Bontemps House](#)



**nps.gov**

EXPERIENCE YOUR AMERICA™

[Site Index](#) [Frequently Asked Questions](#) [Contact Us](#) [Disclaimer](#) [Accessibility](#)  
[World Heritage](#) [Privacy](#) [FOIA](#) [Notices](#) [DOI](#) [USA.gov](#) [No Fear Act](#) [Diversity](#)

Last Updated: 06/12/2011 10:00 hrs





National Register  
of  
Historic Places

NPS Focus



HOME

BROWSE

ADVANCED SEARCH

DOWNLOAD CENTER

ABOUT

STATUS

HELP

Contact Us

Find A Park

History & Culture

Nature & Science

Education & Interpretation

Resource Name

and      not      or

Geographic Location

State      and County

State      and City

NPS Park Name

(To start: type in a search term above like lighthouse or monument. )

Freedom of Information Act

Privacy Policy

Disclaimer

Accessibility

Last updated: 11/15/13



# National Register of Historic Places



- HOME
- BROWSE
- ADVANCED SEARCH
- DOWNLOAD CENTER
- ABOUT
- STATUS
- HELP

Contact Us

- Find A Park
- History & Culture
- Nature & Science
- Education & Interpretation

TITLE LIST DISPLAY

From: NPS Digital Library  
Term(s) Searched: New Jersey and Hunterdon  
Records Displayed: 1 to 15 of 81

Go back to: [Revise Search](#)

Sort By: [Title](#) | [Relevancy](#) | [Modified](#)

•	<a href="#">Amsterdam Historic District</a> <i>[Image]</i>	8%
•	<a href="#">Annandale Historic District</a> <i>[Image]</i>	8%
•	<a href="#">Apgar, J. K., Farmhouse</a> <i>[Image]</i>	8%
•	<a href="#">Bartles House</a> <i>[Image]</i>	8%
•	<a href="#">Bray-Hoffman House</a> <i>[Image]</i>	8%
•	<a href="#">Califon Historic District</a> <i>[Image]</i>	8%
•	<a href="#">Case Farmstead</a> <i>[Image]</i>	8%
•	<a href="#">Case-Dvoor Farmstead</a> <i>[Image]</i>	8%
•	<a href="#">Clinton Historic District</a> <i>[Image]</i>	8%
•	<a href="#">Clover Hill Historic District</a> <i>[Image]</i>	8%
•	<a href="#">Cokesbury Historic District</a> <i>[Image]</i>	8%
•	<a href="#">Covered Bridge Historic District</a> <i>[Image]</i>	8%
•	<a href="#">Dart's Mill Historic District</a> <i>[Image]</i>	8%
•	<a href="#">Dawlis Mill--Spring Mill Historic District</a> <i>[Image]</i>	8%
•	<a href="#">Delaware and Raritan Canal</a> <i>[Image]</i>	8%

Prev | [1](#) [2](#) [3](#) [4](#) [5](#) [6](#) | [Next](#)



# National Register of Historic Places



- HOME
- BROWSE
- ADVANCED SEARCH
- DOWNLOAD CENTER
- ABOUT
- STATUS
- HELP

Contact Us

Find A Park

History & Culture

Nature & Science

Education & Interpretation

TITLE LIST DISPLAY

From: NPS Digital Library  
Term(s) Searched: New Jersey and Hunterdon  
Records Displayed: 16 to 30 of 81

Go back to: [Revise Search](#)

Sort By: [Title](#) | [Relevancy](#) | [Modified](#)

- [District No. 98 Schoolhouse](#) *[Image]* 8%
- [Dunham's Mill](#) *[Image]* 8%
- [Everittstown Historic District](#) *[Image]* 8%
- [Eversole, Charles, House](#) *[Image]* 8%
- [Fairmount Historic District](#) *[Image]* 8%
- [Fink-Type Truss Bridge](#) *[Image]* 8%
- [Flemington Historic District](#) *[Image]* 8%
- [Frenchtown Historic District](#) *[Image]* 8%
- [Frog Hollow Road Bridge over minor tributary of the South Branch, Raritan River](#) *[Image]* 8%
- [Glen Gardner Pony Pratt Truss Bridge](#) *[Image]* 8%
- [Green Sergeants Covered Bridge](#) *[Image]* 8%
- [Headquarters Historic District](#) *[Image]* 8%
- [High Bridge Reformed Church](#) *[Image]* 8%
- [Highfields](#) *[Image]* 8%
- [Hollow Brook Road Bridge over tributary of the Lamington River](#) *[Image]* 8%

Prev | 1 2 3 4 5 6 | Next





HOME
BROWSE
ADVANCED SEARCH
DOWNLOAD CENTER
ABOUT
STATUS
HELP

Contact Us

Find A Park

History & Culture

Nature & Science

Education & Interpretation

TITLE LIST DISPLAY

From: NPS Digital Library  
Term(s) Searched: New Jersey and Hunterdon  
Records Displayed: 31 to 45 of 81

Go back to: [Revise Search](#)

Sort By: [Title](#) | [Relevancy](#) | [Modified](#)

•	<a href="#">Kalmia Club, The</a> <i>[Image]</i>	8%
•	<a href="#">Kline Farmhouse</a> <i>[Image]</i>	8%
•	<a href="#">Lambertville Historic District</a> <i>[Image]</i>	8%
•	<a href="#">Lambertville House</a> <i>[Image]</i>	8%
•	<a href="#">Lansdown</a> <i>[Image]</i>	8%
•	<a href="#">Lebanon Historic District</a> <i>[Image]</i>	8%
•	<a href="#">Little York Historic District</a> <i>[Image]</i>	8%
•	<a href="#">Locktown Baptist Church</a> <i>[Image]</i>	8%
•	<a href="#">Marshall, James W., House</a> <i>[Image]</i>	8%
•	<a href="#">McKinney, David, Mill</a> <i>[Image]</i>	8%
•	<a href="#">Mechlins Corner Tavern</a> <i>[Image]</i>	8%
•	<a href="#">Mount Airy Historic District</a> <i>[Image]</i>	8%
•	<a href="#">Mount Pleasant Historic District</a> <i>[Image]</i>	8%
•	<a href="#">Mount Salem Methodist Episcopal Church</a> <i>[Image]</i>	8%
•	<a href="#">Mountainville Historic District</a> <i>[Image]</i>	8%

Prev | [1](#) [2](#) [3](#) [4](#) [5](#) [6](#) | Next



National Register  
of  
Historic Places



HOME

BROWSE

ADVANCED SEARCH

DOWNLOAD CENTER

ABOUT

STATUS

HELP

TITLE LIST DISPLAY

From: NPS Digital Library  
Term(s) Searched: New Jersey and Hunterdon  
Records Displayed: 46 to 60 of 81

Go back to: [Revise Search](#)

Sort By: [Title](#) | [Relevancy](#) | [Modified](#)

•	<a href="#">Mulligan, M. C., &amp; Sons Quarry</a> <i>[Image]</i>	8%
•	<a href="#">Music Hall</a> <i>[Image]</i>	8%
•	<a href="#">New Hampton Historic District</a> <i>[Image]</i>	8%
•	<a href="#">New Hampton Pony Pratt Truss Bridge</a> <i>[Image]</i>	8%
•	<a href="#">New Market--Linvale-Snydertown Historic District</a> <i>[Image]</i>	8%
•	<a href="#">Old Grandin Library</a> <i>[Image]</i>	8%
•	<a href="#">Oldwick Historic District</a> <i>[Image]</i>	8%
•	<a href="#">Palatine Road Brige over a minor tributary of the Lamington River</a> <i>[Image]</i>	8%
•	<a href="#">Peck's Ferry Bridge</a> <i>[Image]</i>	8%
•	<a href="#">Perryville Tavern</a> <i>[Image]</i>	8%
•	<a href="#">Pittstown Historic District</a> <i>[Image]</i>	8%
•	<a href="#">Potterstown Rural Historic District</a> <i>[Image]</i>	8%
•	<a href="#">Pottersville Village Historic District</a> <i>[Image]</i>	8%
•	<a href="#">Prallsville District</a> <i>[Image]</i>	8%
•	<a href="#">Pursley's Ferry Historic District</a> <i>[Image]</i>	8%

Prev | 1 2 3 4 5 6 | Next



# National Register of Historic Places



- HOME
- BROWSE
- ADVANCED SEARCH
- DOWNLOAD CENTER
- ABOUT
- STATUS
- HELP

Contact Us

- Find A Park
- History & Culture
- Nature & Science
- Education & Interpretation

TITLE LIST DISPLAY

From: NPS Digital Library  
Term(s) Searched: New Jersey and Hunterdon  
Records Displayed: 61 to 75 of 81

Go back to: [Revise Search](#)

Sort By: [Title](#) | [Relevancy](#) | [Modified](#)

- [Quaker Meeting \[Image\]](#) 8%
- [Raritan-Readington South Branch Historic District \[Image\]](#) 8%
- [Reading, John, Farmstead \[Image\]](#) 8%
- [Readingsburg Historic District \[Image\]](#) 8%
- [Readington Village Historic Village \[Image\]](#) 8%
- [Reaville Historic District \[Image\]](#) 8%
- [Riegel Ridge Community Center \[Image\]](#) 8%
- [Ringoes Historic District \[Image\]](#) 8%
- [Rockhill Agricultural Historic District \[Image\]](#) 8%
- [Rosemont Rural Agricultural District \[Image\]](#) 8%
- [Sergeantsville Historic District \[Image\]](#) 8%
- [St. Thomas Episcopal Church \[Image\]](#) 8%
- [Stanton Historic Rural District \[Image\]](#) 8%
- [Taylor's Mill Historic District \[Image\]](#) 8%
- [Taylor's Mill Historic District \(Boundary Increase\) \[Image\]](#) 8%

Prev | 1 2 3 4 5 6 | Next

HOME

BROWSE

ADVANCED SEARCH

DOWNLOAD CENTER

ABOUT

STATUS

HELP

Contact Us


Find A Park

History & Culture

Nature & Science

Education & Interpretation

National Register  
of  
Historic Places



TITLE LIST DISPLAY

From: NPS Digital Library

Term(s) Searched: New Jersey and Hunterdon

Records Displayed: 76 to 81 of 81

Go back to: [Revise Search](#)

Sort By: [Title](#) | [Relevancy](#) | [Modified](#)

•

Turner-Chew-Carhart Farm *[Image]*

8%

•

Van Syckel Corner District *[Image]*

8%

•

Van Syckle, John, House *[Image]*

8%

•

Vought, Christoffel, Farmstead *[Image]*

8%

•

Wertsville Historic District *[Image]*

8%

•

White House Station *[Image]*

8%

Prev

|

1

2

3

4

5

6

|

Next

Freedom of Information Act

Privacy Policy

Disclaimer

Accessibility

Last updated: 11/15/13

73

http://nrhp.focus.nps.gov/natregsearchresult.do?briefnav&briefpage=6[11/15/2013 5:46:20 PM]