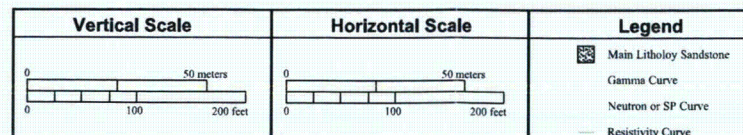
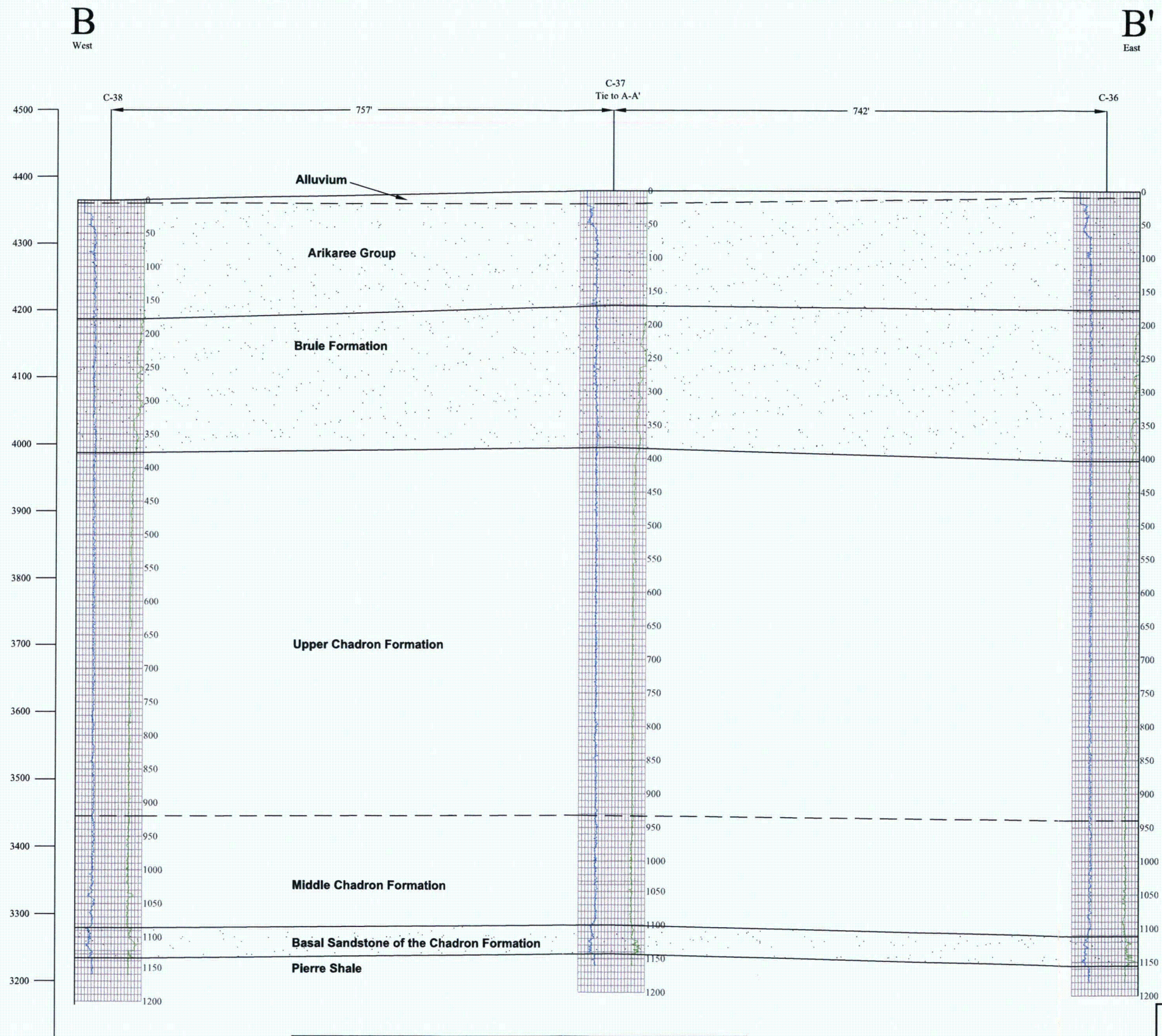


PATH: K:\CRR_P\Projects\CO001636_Marsland\3_IMAGES\Illustrator\CrossSections\AEP_Figure 3-4b XS BB al @ 10/24/2013 SOURCE FILE: L:\ACAD\CrossSections_fromCameco_002013\Figure E.1-3b_B-B'.dwg



Source: Cameco Resources, 2013



CROW BUTTE
RESOURCES, INC.

FIGURE 2.6-3b
MARSLAND STRUCTURAL
CROSS-SECTION B-B'

PROJECT: CO001636

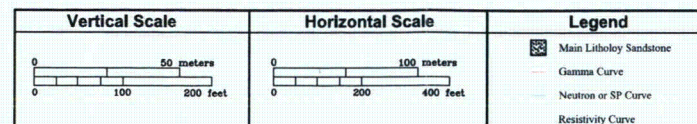
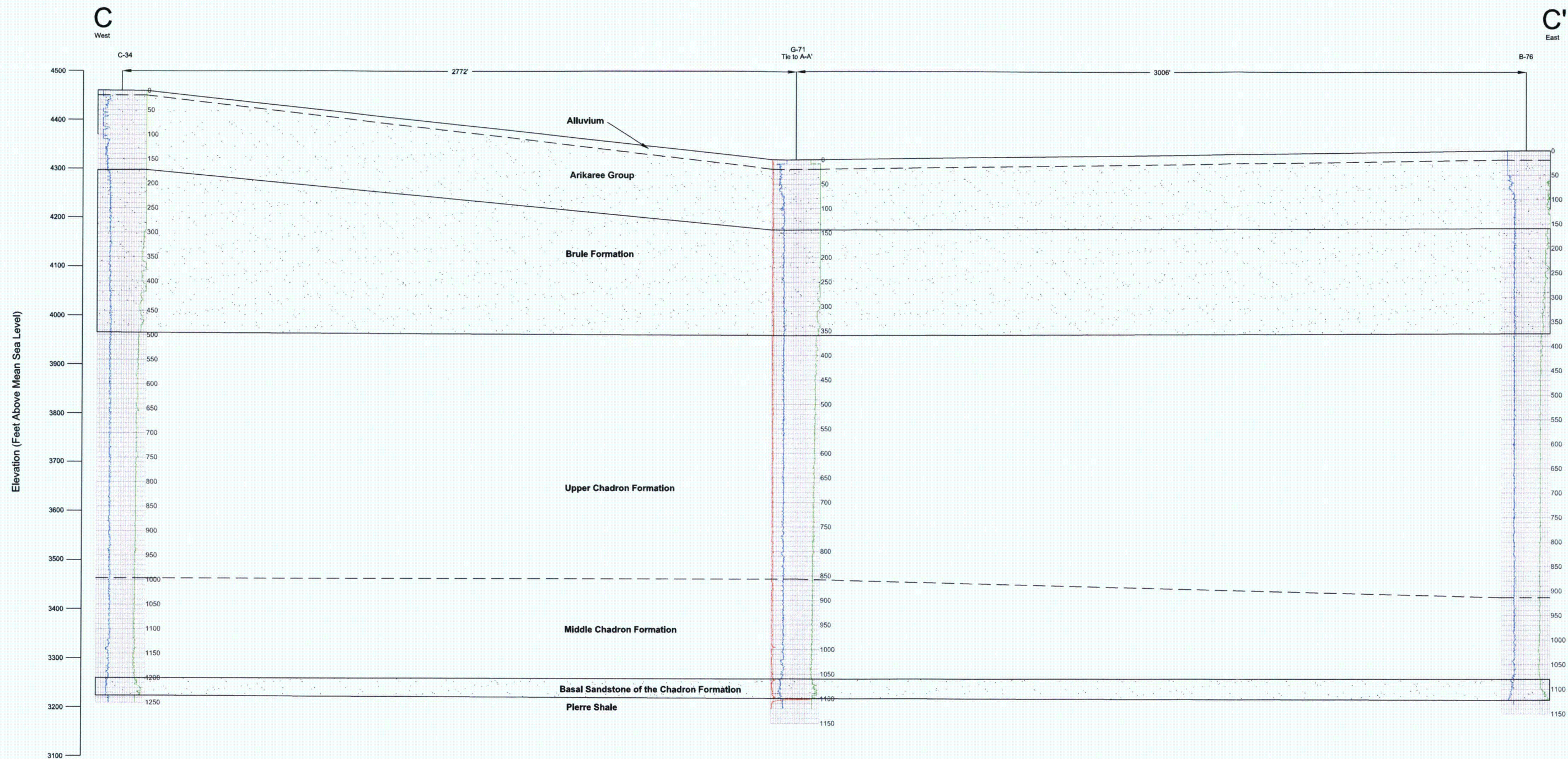
FORMATTED BY: JC

CHECKED BY: JA



630 Plaza Drive, Ste. 100
Highlands Ranch, CO 80129
P: 720-344-3500 F: 720-344-3535
www.arcadis-us.com

PATH: K:\CBR_Projects\CO001636_Mariland\3_IMAGES\Illustrator\CrossSections\AEP_Figure 3-4c XS CC at @ 10/24/2013 SOURCE FILE: 1_ACAD\CrossSections_fromCameco_Oct2013\Figure E 1-3c_C-C'.dwg



Source: Cameco Resources, 2013


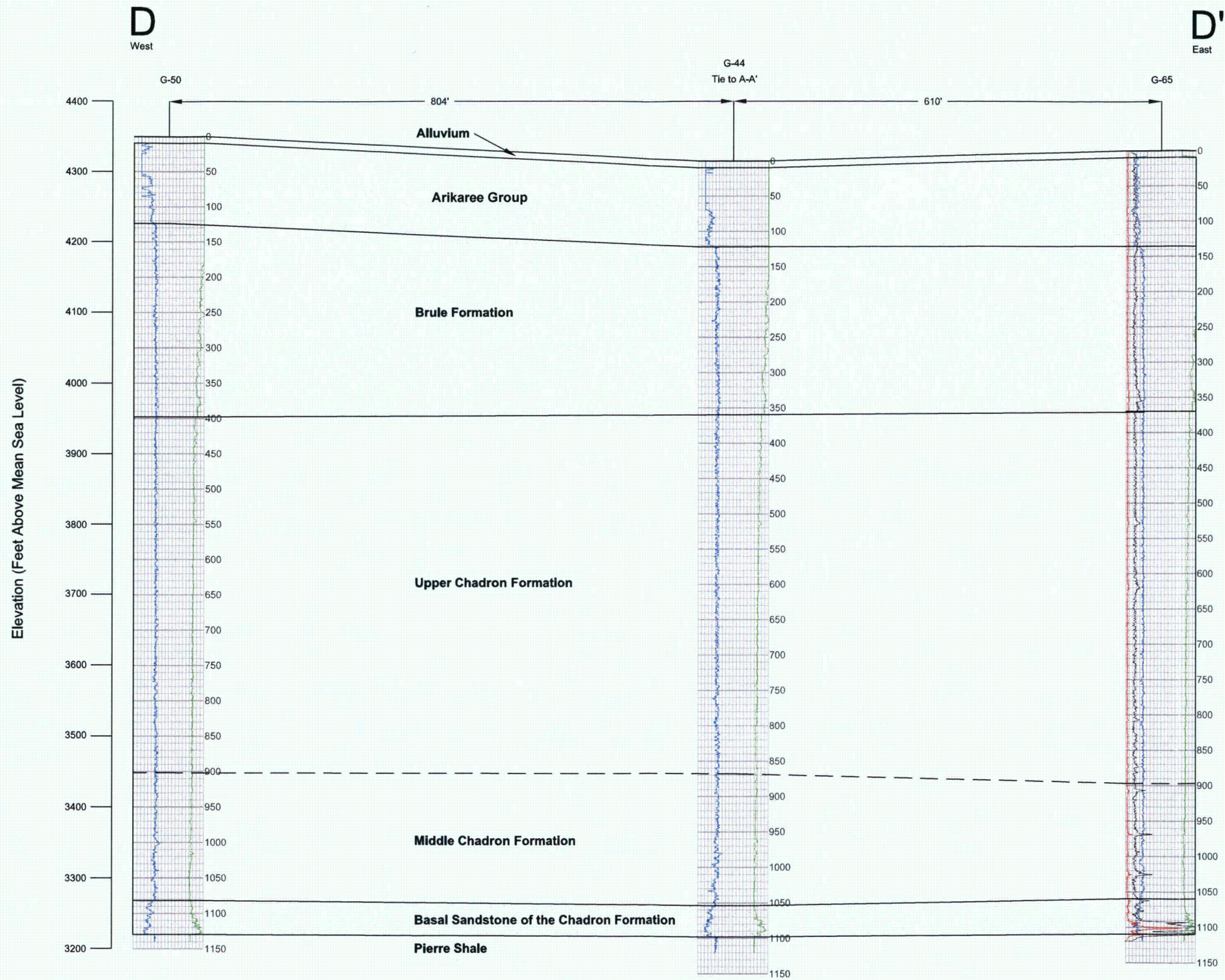
**CROW BUTTE
RESOURCES, INC.**

**FIGURE 2.6-3c
MARSLAND STRUCTURAL
CROSS-SECTION C-C'**

PROJECT: CO001636 FORMATTED BY: JC CHECKED BY: JA

ARCADIS
630 Plaza Drive, Ste. 100
Highlands Ranch, CO 80129
P: 720-344-3500 F: 720-344-3535
www.arcadis-us.com

PATH: K:\CBR_Projects\CO001636_Mariland\3_IMAGES\Illustrator\CrossSections\AEP_Figure 3-4d XS DD. at @ 10/24/2013 SOURCE FILE: 1_ACAD\CrossSections_fromCameco_Oct2013\Figure E.1-3d D-D'.dwg



Source: Cameco Resources, 2013



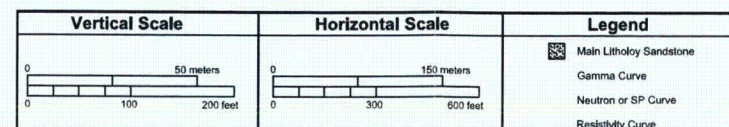
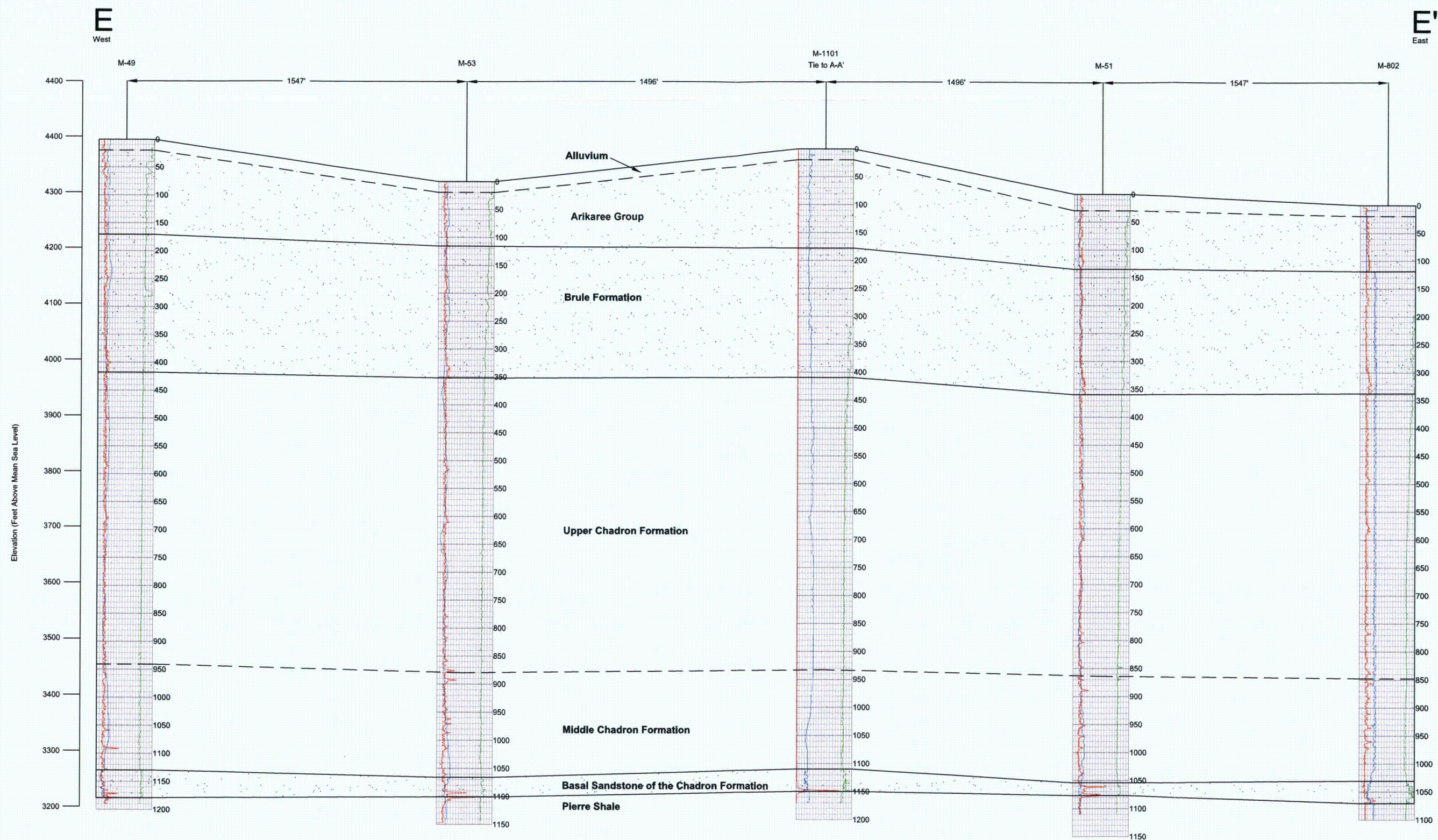
CROW BUTTE
RESOURCES, INC.

FIGURE 2.6-3d
MARSLAND STRUCTURAL
CROSS-SECTION D-D'

PROJECT: CO001636 FORMATTED BY: JC CHECKED BY: JA

ARCADIS
630 Plaza Drive, Ste. 100
Highlands Ranch, CO 80129
P: 720-344-3500 F: 720-344-3535
www.arcadis-usa.com

PATH: K:\CRRP_P\Projects\CO001636_Marsland3_IMAGES\Illustrator\CrossSections\AEP_Figure 3-4e XS EE.ai @ 10/24/2013 SOURCE FILE: 1_ACAD\CrossSections_forCameco_Oct2013\Figure E1.3de E-E.dwg



Source: Cameco Resources, 2013


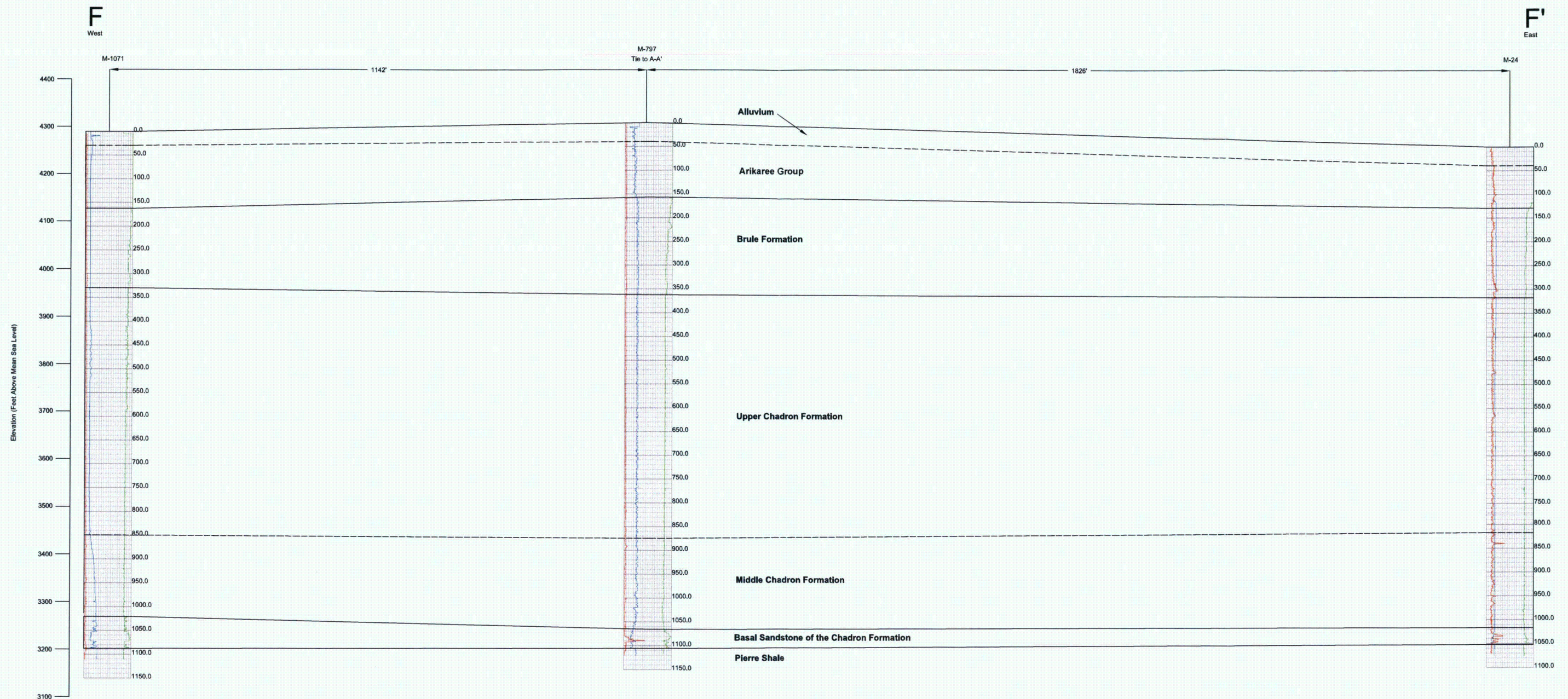
**CROW BUTTE
RESOURCES, INC.**

**FIGURE 2.6-3e
MARSLAND STRUCTURAL
CROSS-SECTION E-E'**

PROJECT: CO001636 FORMATTED BY: JC CHECKED BY: JA

ARCADIS
630 Plaza Drive, Ste. 100
Highlands Ranch, CO 80129
P: 720-344-3500 F: 720-344-3535
www.arcadis-us.com

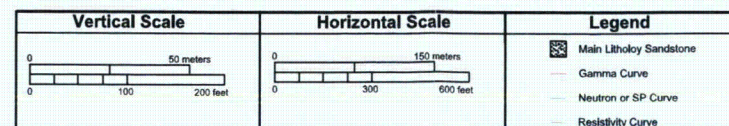
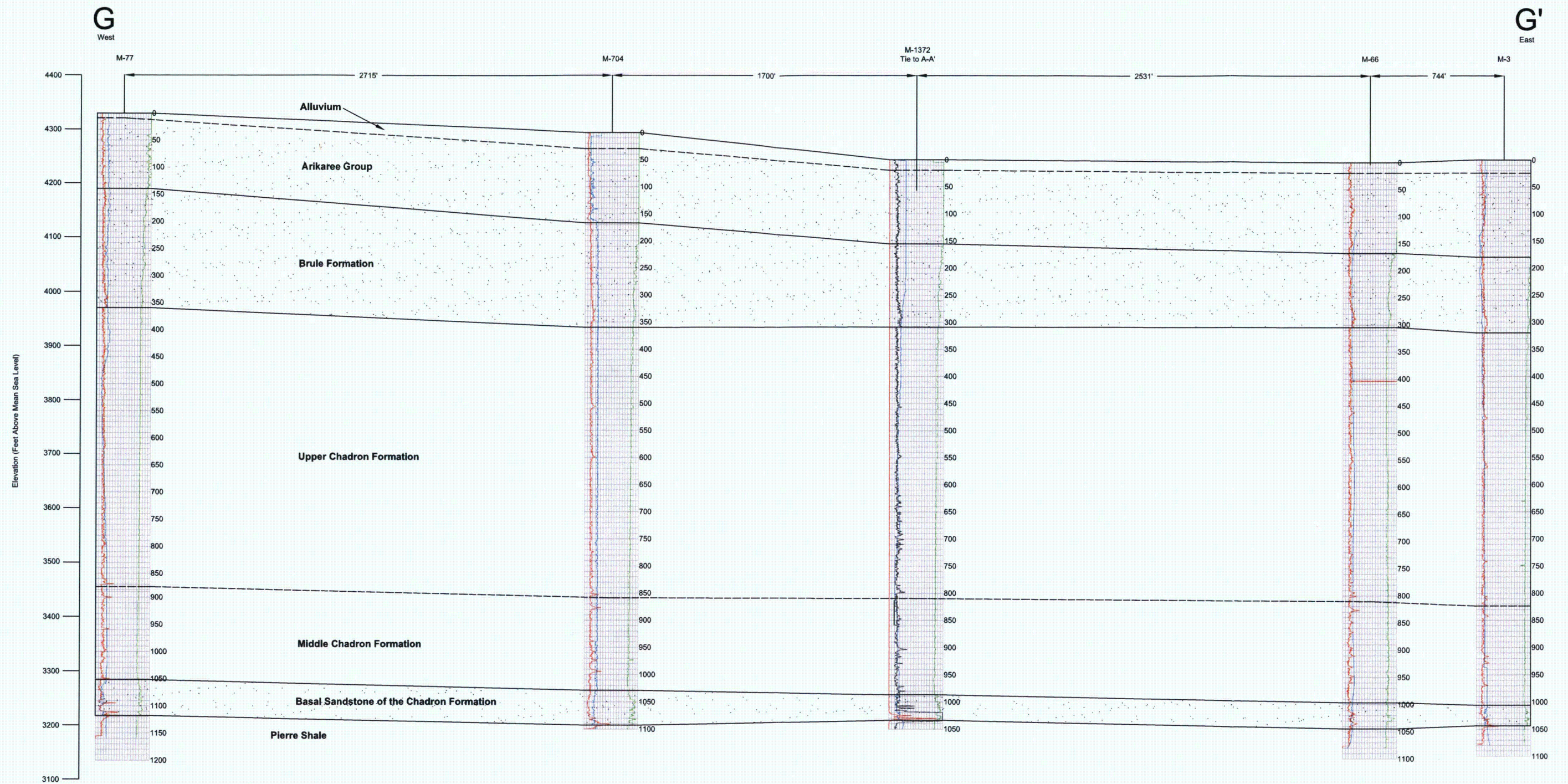
PATH: K:\CBRL_P\Projects\CO001636_Marsland\3_IMAGES\Illustrator\CrossSections\AEP_Figure 3-4f XS FF.ai @ 10/24/2013 SOURCE FILE: I:\ACAD\CrossSections_fromCameco_Oct2013\Figure E.1-3f F-F.dwg



Source: Cameco Resources, 2013

FIGURE 2.6-3f MARSLAND STRUCTURAL CROSS-SECTION F-F'		
PROJECT: CO001636	FORMATTED BY: JC	CHECKED BY: JA
630 Plaza Drive, Ste. 100 Highlands Ranch, CO 80129 P: 720-344-3500 F: 720-344-3535 www.arcadis-us.com		

PATH: K:\CBR_Projects\CO001636_Marland\3_IMAGES\Illustrator\CrossSections\AEP_Figure 3-4g XS GG.ai @ 10/24/2013 SOURCE FILE: 1_ACAD\CrossSections\fromCameco_Oct2013\Figure E.1-3g G-G'.dwg



Source: Cameco Resources, 2013

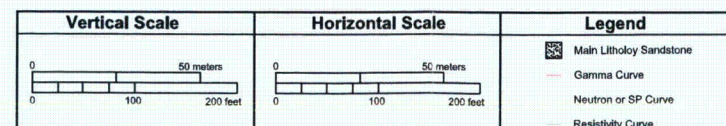
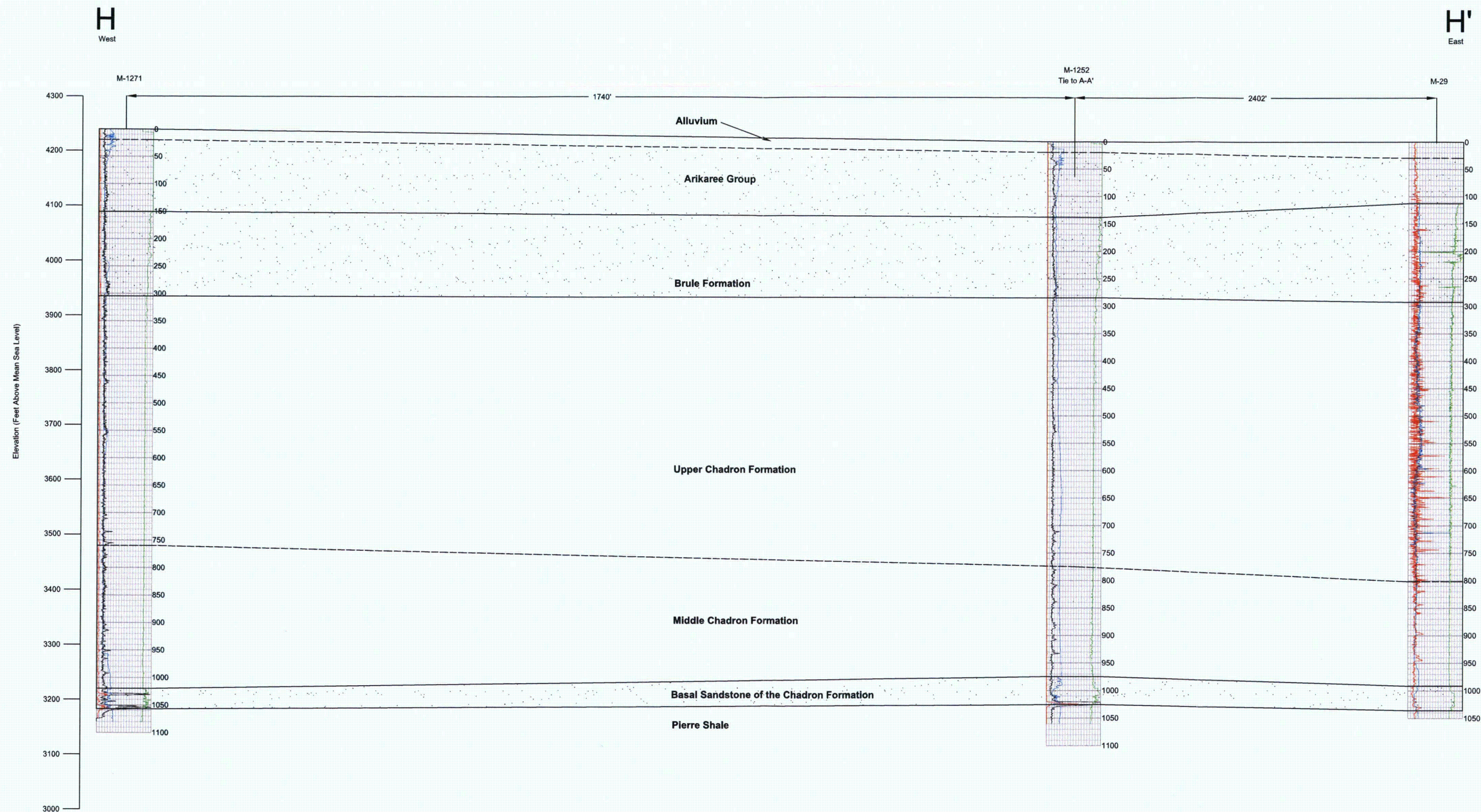
**CROW BUTTE
RESOURCES, INC.**

**FIGURE 2.6-3g
MARSLAND STRUCTURAL
CROSS-SECTION G-G'**

PROJECT: CO001636 FORMATTED BY: JC CHECKED BY: JA

ARCADIS
630 Plaza Drive, Ste. 100
Highlands Ranch, CO 80129
P: 720-344-3500 F: 720-344-3535
www.arcadis-us.com

PATH: K:\CRR_P\Projects\CO001636_Marsland\3_IMAGES\Illustrator\CrossSections\AEP_Figure 2.6-3h H-H'.ai @ 10/24/2013 SOURCE FILE: 1_ACAD\CrossSections\fromCameco_Oct2013\Figure E.1-3h H-H'.dwg



Source: Cameco Resources, 2013

CROW BUTTE
RESOURCES, INC.

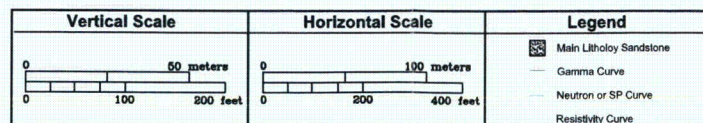
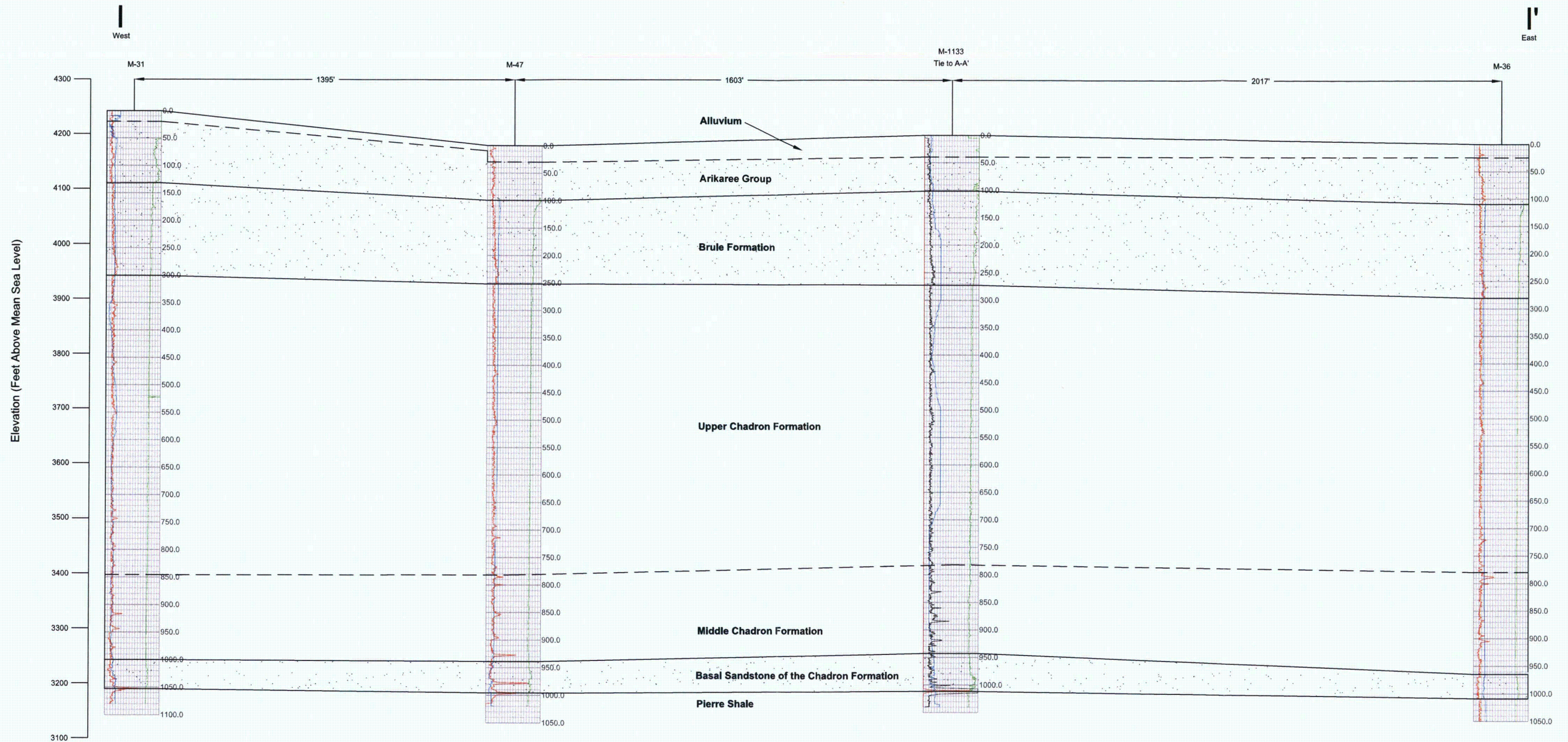
FIGURE 2.6-3h
MARSLAND STRUCTURAL
CROSS-SECTION H-H'

PROJECT: CO001636 FORMATTED BY: JC CHECKED BY: JA

ARCADIS

630 Plaza Drive, Ste. 100
Highlands Ranch, CO 80129
P: 720-344-3500 F: 720-344-3535
www.arcadis-us.com

PATH: K:\CBR_Projects\CO001636_Marsland\3_IMAGES\Illustrator\CrossSections\AEP_Figure 3-41 XS II at 10/24/2013 SOURCE FILE: 1_ACAD\CrossSections_fromCameco_Oct2013\Figure E.1-31-I-I.dwg



Source: Cameco Resources, 2013

CROW BUTTE
RESOURCES, INC.

FIGURE 2.6-3I
MARSLAND STRUCTURAL
CROSS-SECTION I-I'


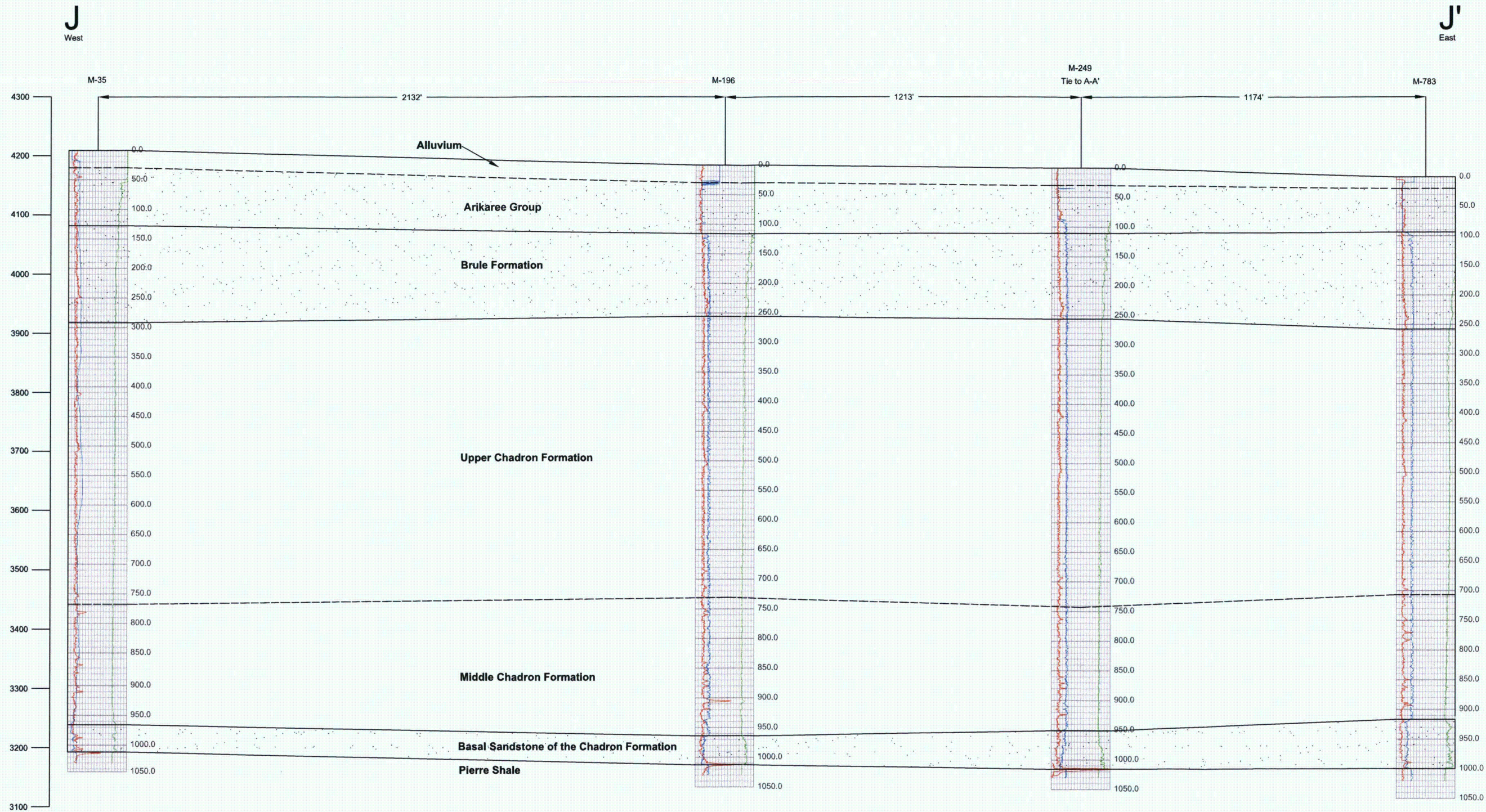
PROJECT: CO001636 FORMATTED BY: JC CHECKED BY: JA

ARCADIS

630 Plaza Drive, Ste. 100
Highlands Ranch, CO 80129
P: 720-344-3500 F: 720-344-3535
www.arcadis-us.com

PATH: K:\CBR_Projects\CO001636_Mariland3_IMAGES\Illustrator\CrossSections\AEP_Figure 3-J\XS_JJ.ai @ 10/24/2013 SOURCE FILE: 1_ACAD\CrossSections_fromCameco_Oct2013\Figure E.1-3j-J.dwg

Elevation (Feet Above Mean Sea Level)



Source: Cameco Resources, 2013



CROW BUTTE
RESOURCES, INC.

FIGURE 2.6-3j
MARSLAND STRUCTURAL
CROSS-SECTION J-J'

PROJECT: CO001636

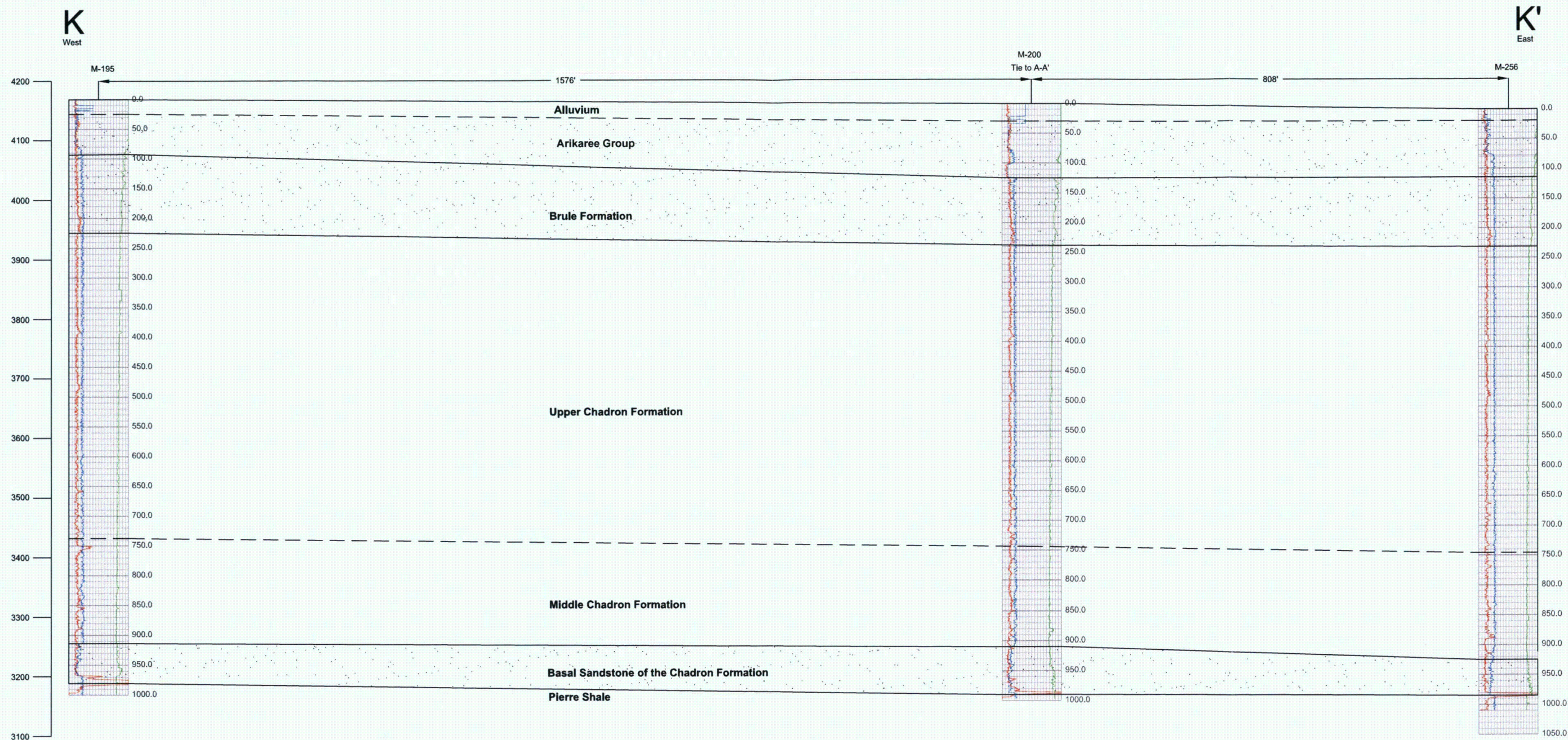
FORMATTED BY: JC

CHECKED BY: JA



630 Plaza Drive, Ste. 100
Highlands Ranch, CO 80129
P: 720-344-3500 F: 720-344-3535
www.arcadis-us.com

PATH: K:\CBR_Projects\CO001636_Marsland\3_IMAGES\Illustrator\CrossSections\AEP_Figure 3-4k XS KK.ai @ 10/24/2013 SOURCE FILE: 1_ACAD\CrossSections_fromCameco_Oct2013\Figure E.1-3k K-K'.dwg



Source: Cameco Resources, 2013



CROWN BUTTE
RESOURCES, INC.

FIGURE 2.6-3k
MARSLAND STRUCTURAL
CROSS-SECTION K-K'

PROJECT: CO001636

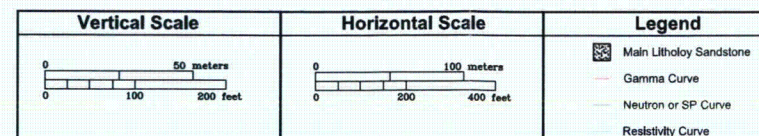
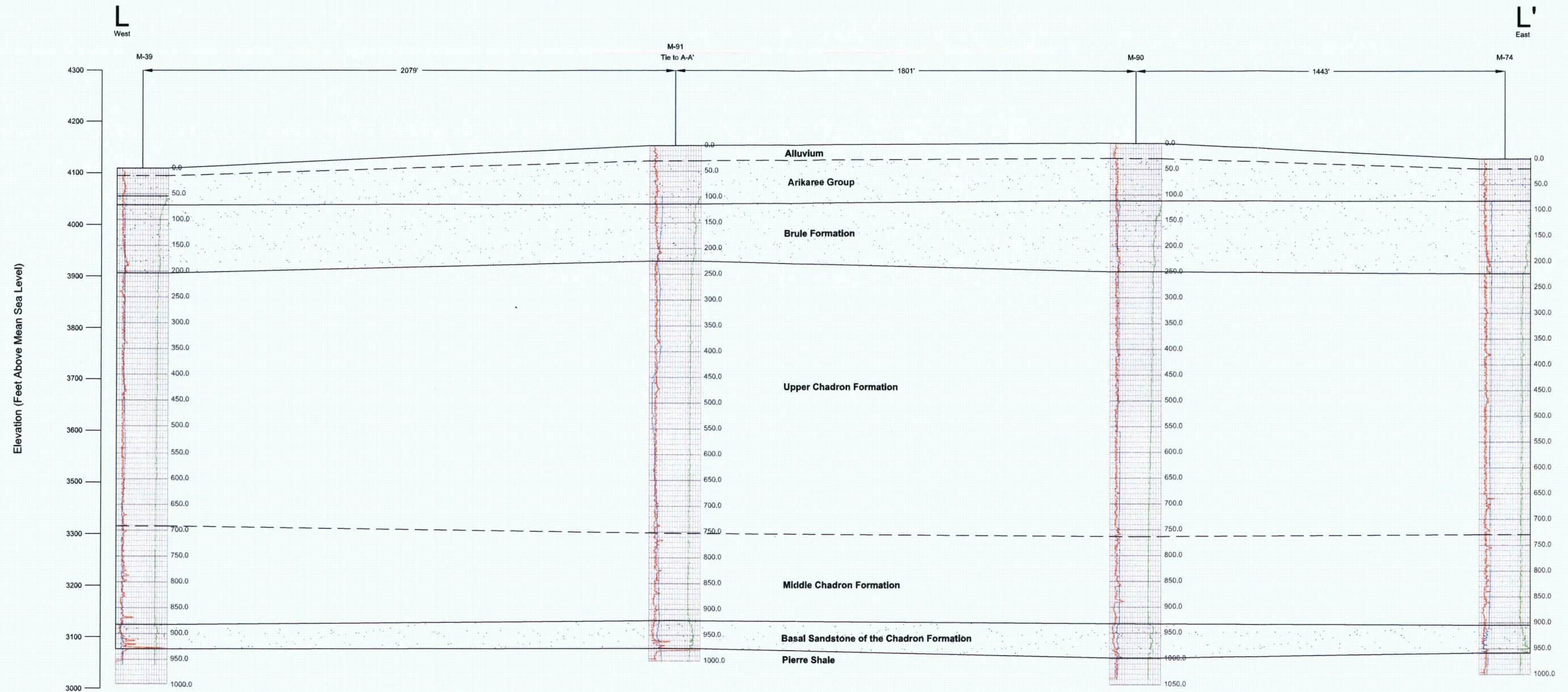
FORMATTED BY: JC

CHECKED BY: JA





630 Plaza Drive, Ste. 100
Highlands Ranch, CO 80129
P: 720-344-3500 F: 720-344-3535
www.arcadis-us.com

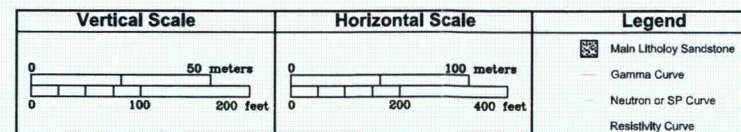
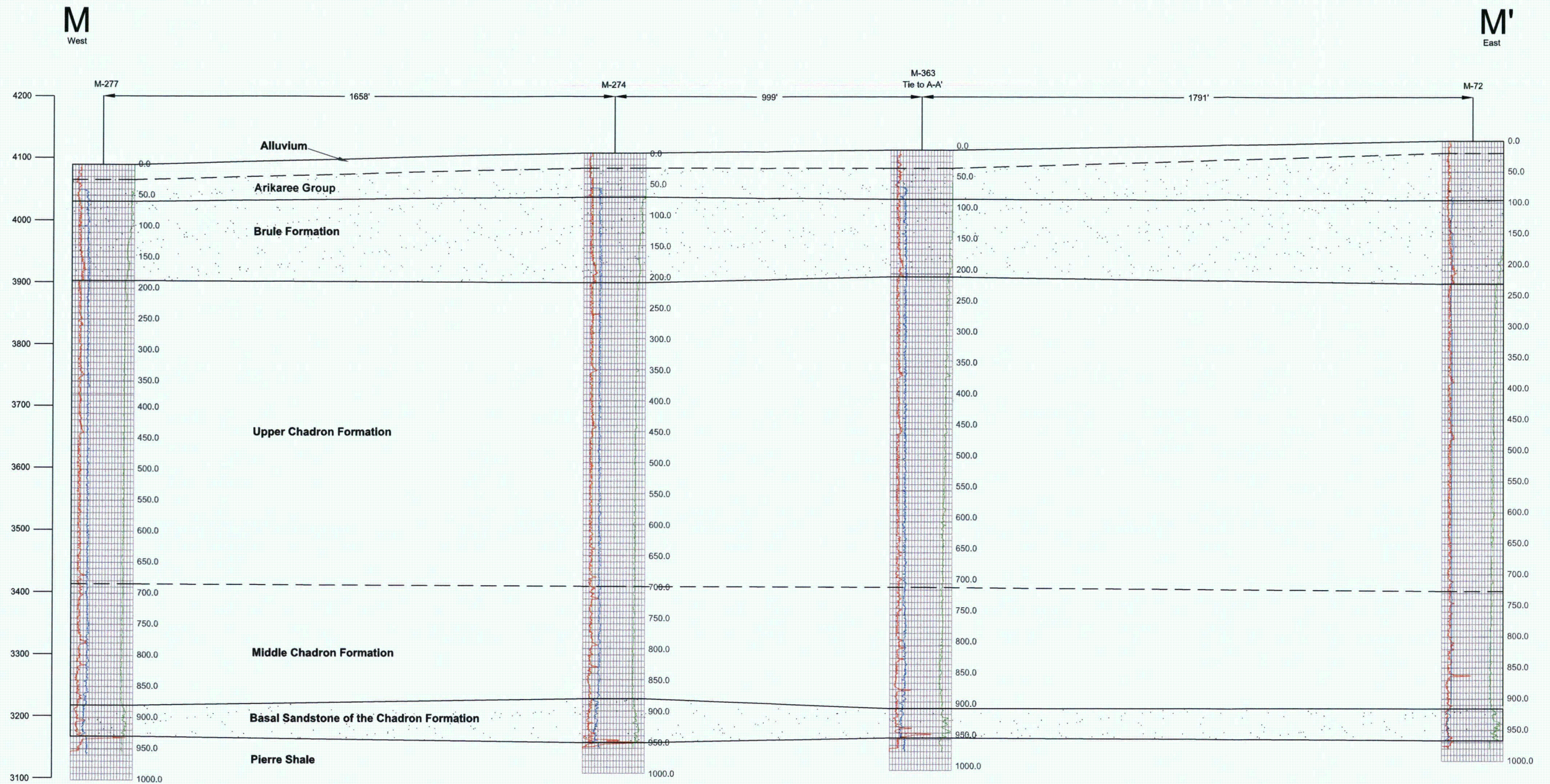
PATH: K:\BRL Projects\CO001636_Marsland\3_IMAGES\Illustrator\CrossSections\AEP_Figure 3-41 XS LL.ai @ 10/24/2013 SOURCE FILE: I:\ACAD\CrossSections_fromCameco_Oct2013\Figure E.1-31 L-L.dwg



Source: Cameco Resources, 2013

 CROW BUTTE RESOURCES, INC.		
FIGURE 2.6-31 MARSLAND STRUCTURAL CROSS-SECTION L-L'		
PROJECT: CO001636	FORMATTED BY: JC	CHECKED BY: JA
 ARCADIS <small>630 Plaza Drive, Ste. 100 Highlands Ranch, CO 80129 P: 720-344-3500 F: 720-344-3535 www.arcadis-us.com</small>		

PATH: K:\CIBR_Projects\CO001636_Mariland\3_IMAGES\Illustrator\CrossSections\AEP_Figure 3-4m XS MM.ai @ 10/24/2013 SOURCE FILE: 1_ACAD\CrossSections_fromCameco_Co2013\Figure E-1-3m M-M'.dwg



Source: Cameco Resources, 2013



CROW BUTTE
RESOURCES, INC.

FIGURE 2.6-3m
MARSLAND STRUCTURAL
CROSS-SECTION M-M'

PROJECT: CO001636


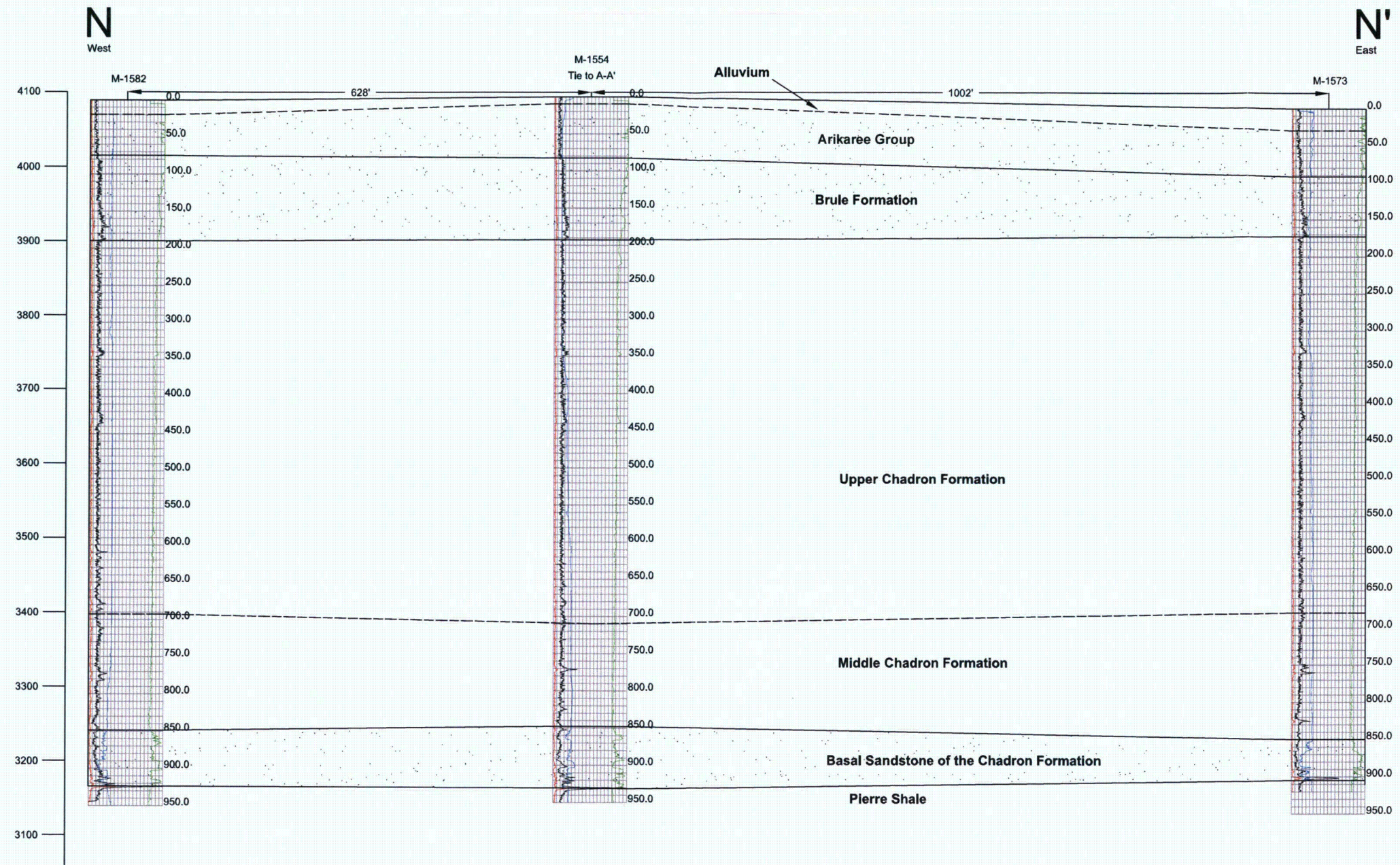
FORMATTED BY: JC

CHECKED BY: JA



630 Plaza Drive, Ste. 100
Highlands Ranch, CO 80129
P: 720-344-3500 F: 720-344-3535
www.arcadis-us.com

PATH: K:\CBR_Projects\CO001636_Marsland\3_IMAGES\Illustrator\CrossSections\AEP_Figure 3-4n XS NN. at @ 10/24/2013 SOURCE FILE: 1_ACAD\CrossSections_fromCameco_Oct2013\Figure E 1-3n N-N'.dwg



Source: Cameco Resources, 2013

**CROW BUTTE
RESOURCES, INC.**

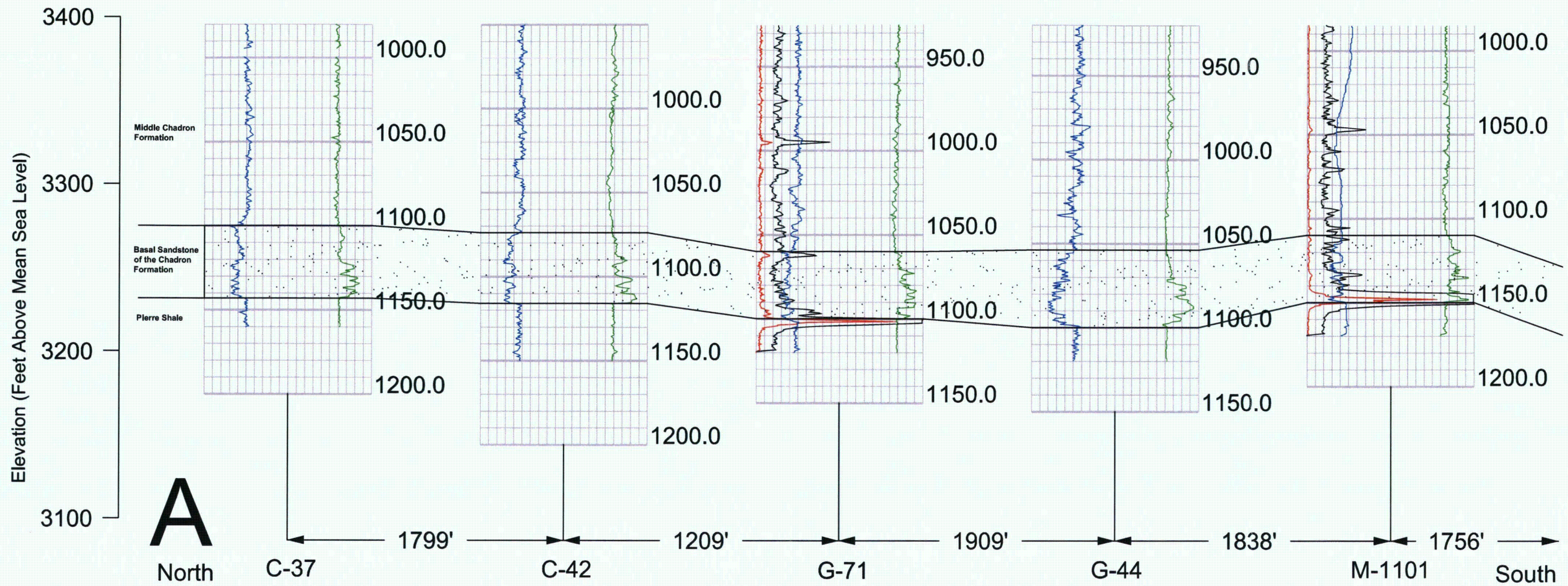
**FIGURE 2.6-3n
MARSLAND STRUCTURAL
CROSS-SECTION N-N'**

PROJECT: CO001636 FORMATTED BY: JC CHECKED BY: JA

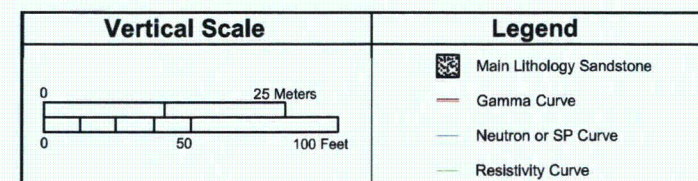
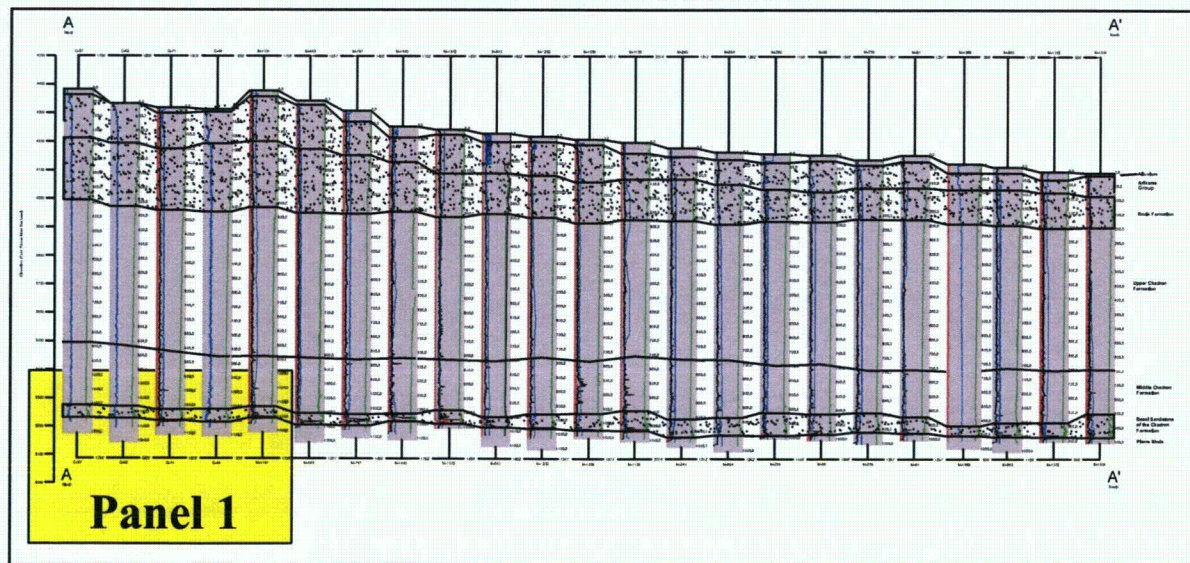
ARCADIS

630 Plaza Drive, Ste. 100
Highlands Ranch, CO 80129
P: 720-344-3500 F: 720-344-3535
www.arcadis-us.com

PATH: K:\CBR_Projects\CO001636_Marland\3_IMAGES\Illustrator\CrossSections\AEP_Figure 3-4o Expanded Marsland Cross Section A-A' Panel 1 at 10/24/2013 SOURCE FILE: 1_ACAD\CrossSections_Expanded_Oct182013\Figure E.1-3a_A-A'ExpandedSections.dwg



CROSS-SECTION PANEL LOCATION



Source: Cameco Resources, 2013

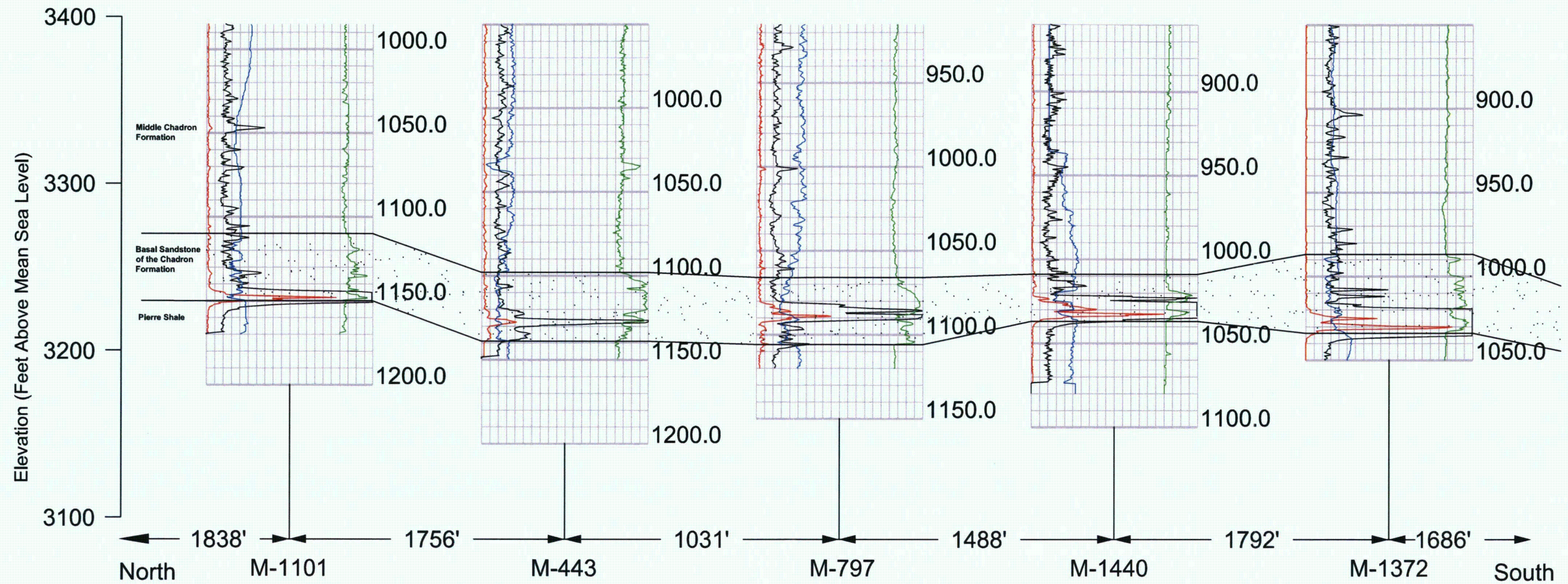
**CROW BUTTE
RESOURCES, INC.**

**FIGURE 2.6-3o
EXPANDED MARSLAND
CROSS-SECTION A-A'
PANEL 1**

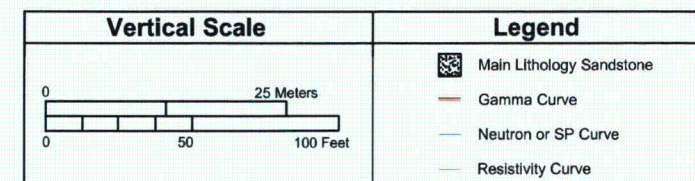
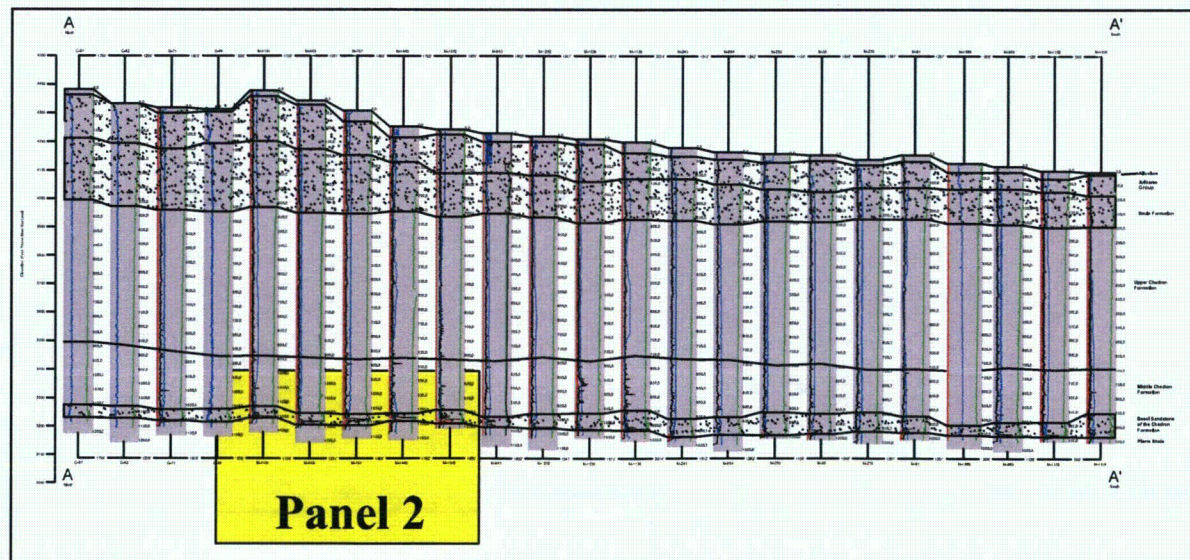
PROJECT: CO001636 FORMATTED BY: JC CHECKED BY: JA

ARCADIS
630 Plaza Drive, Ste. 100
Highlands Ranch, CO 80129
P: 720-344-3500 F: 720-344-3535
www.arcadis-us.com

PATH: K:\CBR_Projects\CO001636_Mariland3_IMAGES\Illustrator\CrossSections\AEP_Figure 3-4p Expanded Mariland Cross Section A-A' Panel 2 at 10/24/2013 SOURCE FILE: 1_ACAD\CrossSections_Expanded_Oct182013\Figure E.1-3a_A-ExpandedSections.dwg



CROSS-SECTION PANEL LOCATION



Source: Cameco Resources, 2013

CROW BUTTE RESOURCES, INC.

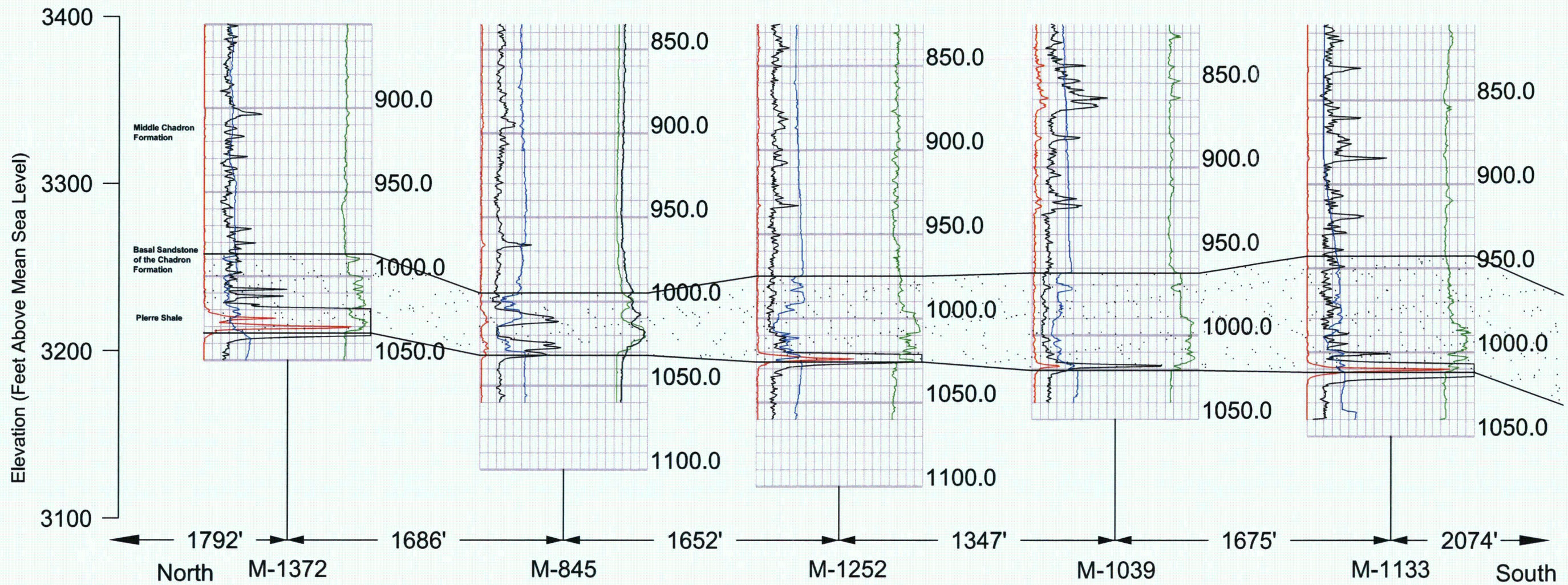
FIGURE 2.6-3p
EXPANDED MARSLAND
CROSS-SECTION A-A'
PANEL 2

PROJECT: CO001636 FORMATTED BY: JC CHECKED BY: JA

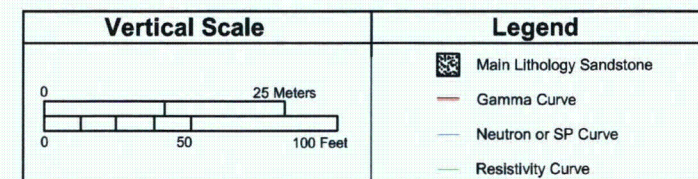
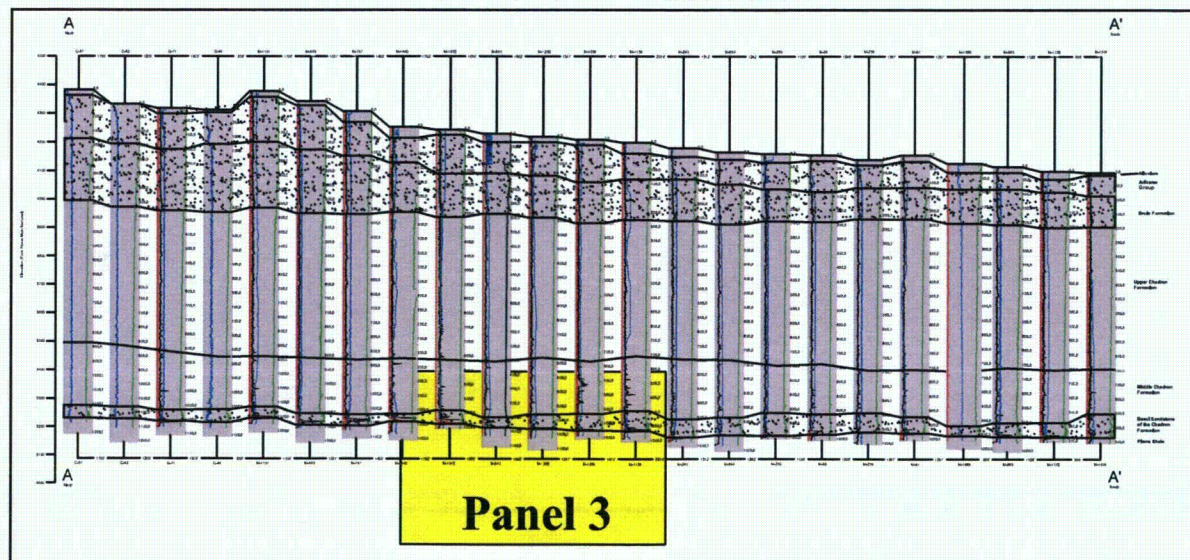
ARCADIS

630 Plaza Drive, Ste. 100
Highlands Ranch, CO 80129
P: 720-344-3500 F: 720-344-3535
www.arcadis-us.com

PATH: K:\CBR_Projects\CO001636_Marland\3_IMAGES\Illustrator\CrossSections\AEP_Figure 3-4q Expanded Marsland Cross Section A-A' Panel 3. al @ 10/24/2013 SOURCE FILE: I:\ACAD\CrossSections_Expanded_Oct182013\Figure E.1-3a_A-A'ExpandedSections.dwg



CROSS-SECTION PANEL LOCATION



Source: Cameco Resources, 2013

CROW BUTTE
RESOURCES, INC.

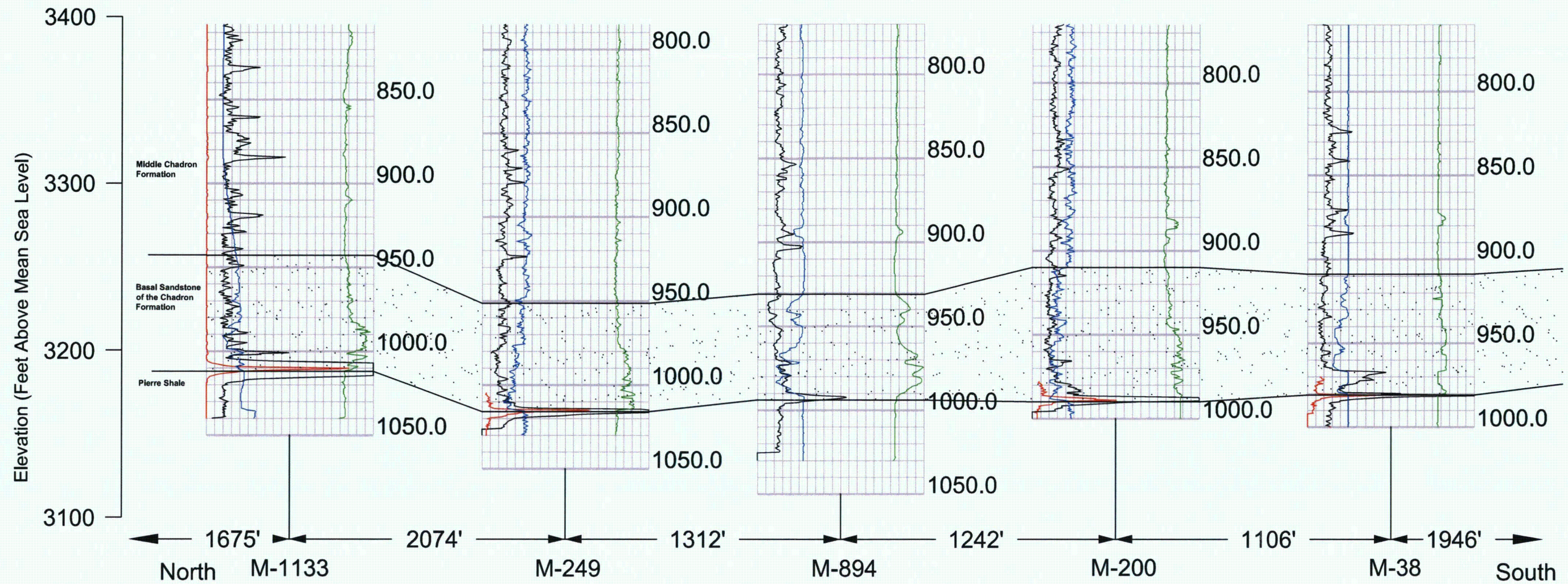
FIGURE 2.6-3q
EXPANDED MARSLAND
CROSS-SECTION A-A'
PANEL 3

PROJECT: CO001636 FORMATTED BY: JC CHECKED BY: JA

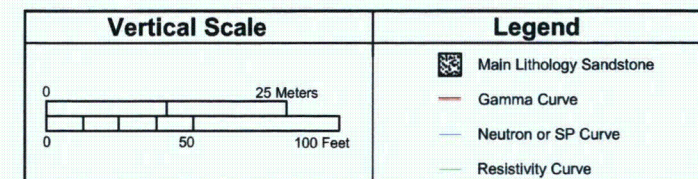
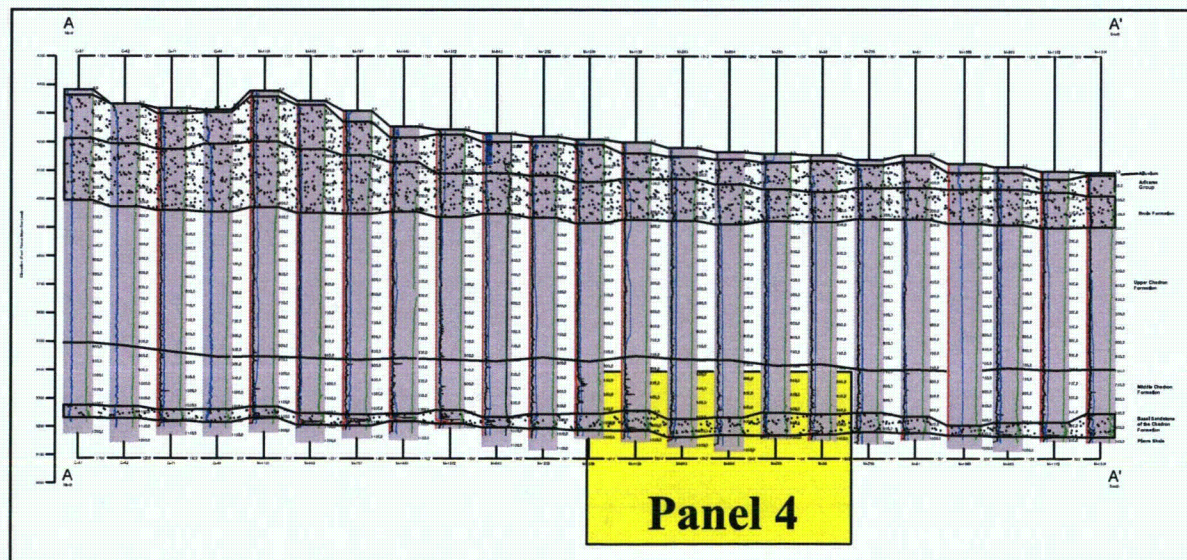
ARCADIS

630 Plaza Drive, Ste. 100
Highlands Ranch, CO 80129
P: 720-344-3500 F: 720-344-3535
www.arcadis-us.com

PATH: K:\CBR_Projects\CO001636_Marland\3_IMAGES\Illustrator\CrossSections\AEP_Figure 3-4r Expanded Marland Cross Section A-A Panel 4, at 10/24/2013 SOURCE FILE: I:\ACAD\CrossSections_Expanded_Oct182013\Figure E.1-3a_A-ExpandedSections.dwg



CROSS-SECTION PANEL LOCATION



Source: Cameco Resources, 2013

CROW BUTTE
RESOURCES, INC.

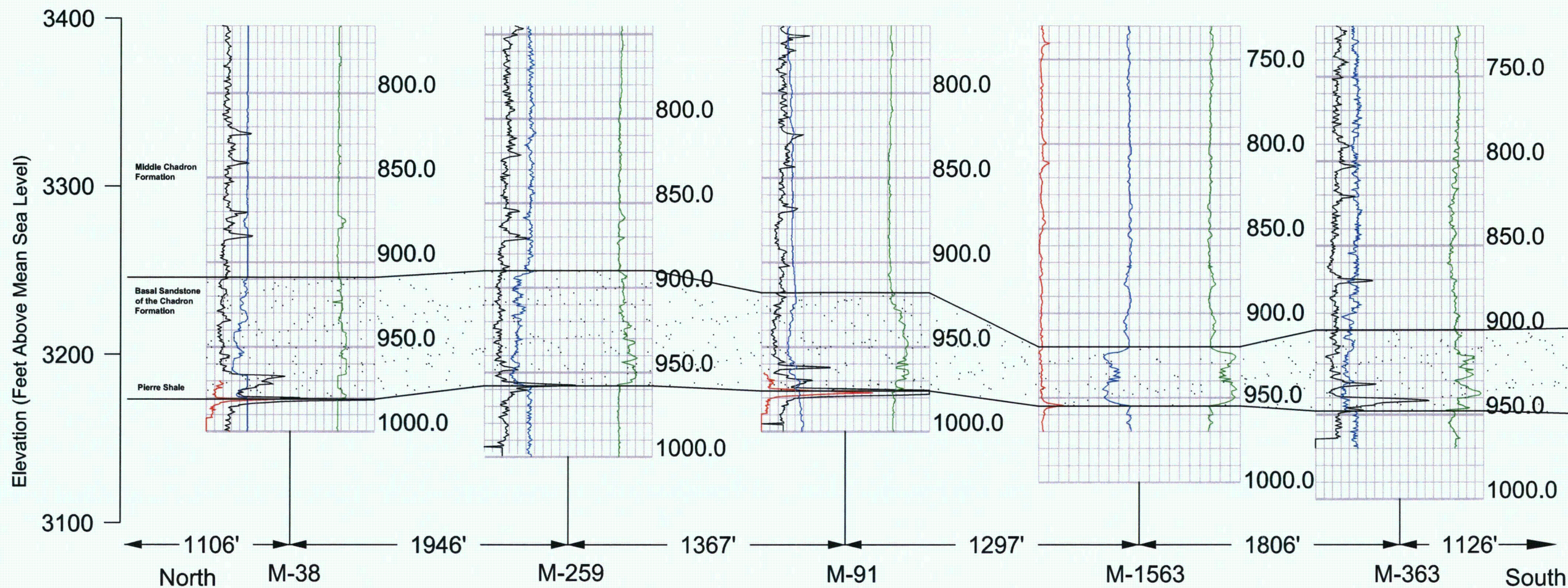
FIGURE 2.6-3r
EXPANDED MARSLAND
CROSS-SECTION A-A'
PANEL 4

PROJECT: CO001636 FORMATTED BY: JC CHECKED BY: JA

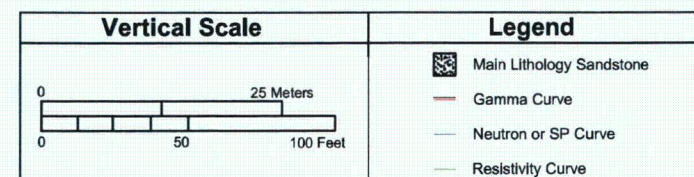
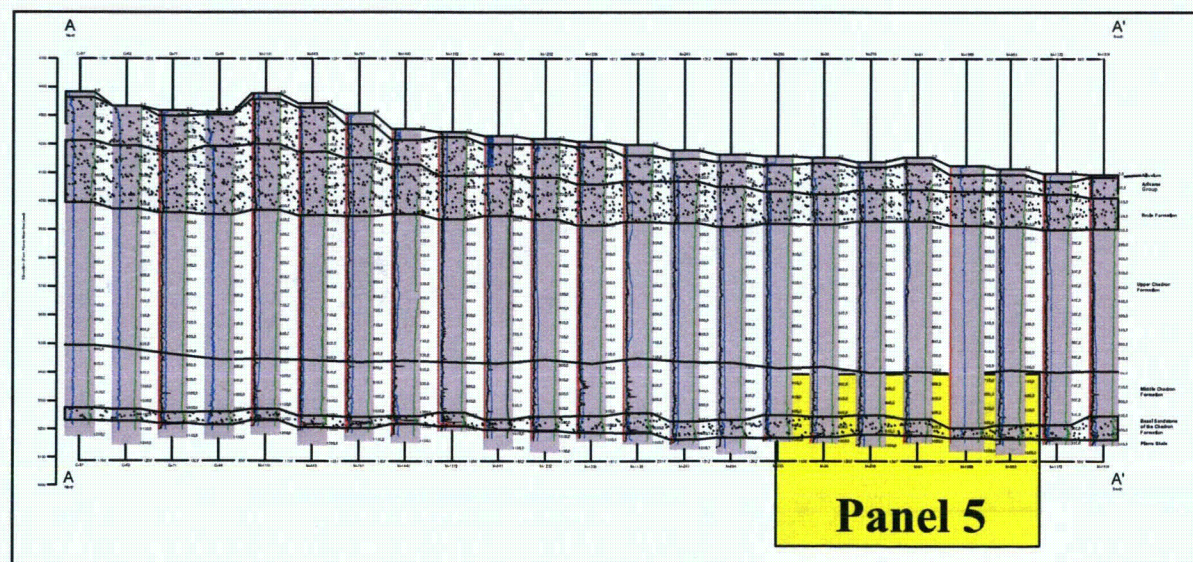
ARCADIS

630 Plaza Drive, Ste. 100
Highlands Ranch, CO 80129
P: 720-344-3500 F: 720-344-3535
www.arcadis-us.com

PATH: K:\CBR_Projects\CO001636_Mariland\3_IMAGES\Illustrator\CrossSections\AEP_Figure 3-4s Expanded Mariland Cross Section A-A' Panel 5 at 10/24/2013 SOURCE FILE: 1_ACAD\CrossSections_Expanded_Oct182013\Figure E.1-3a_A-A'ExpandedSections.dwg



CROSS-SECTION PANEL LOCATION



Source: Cameco Resources, 2013



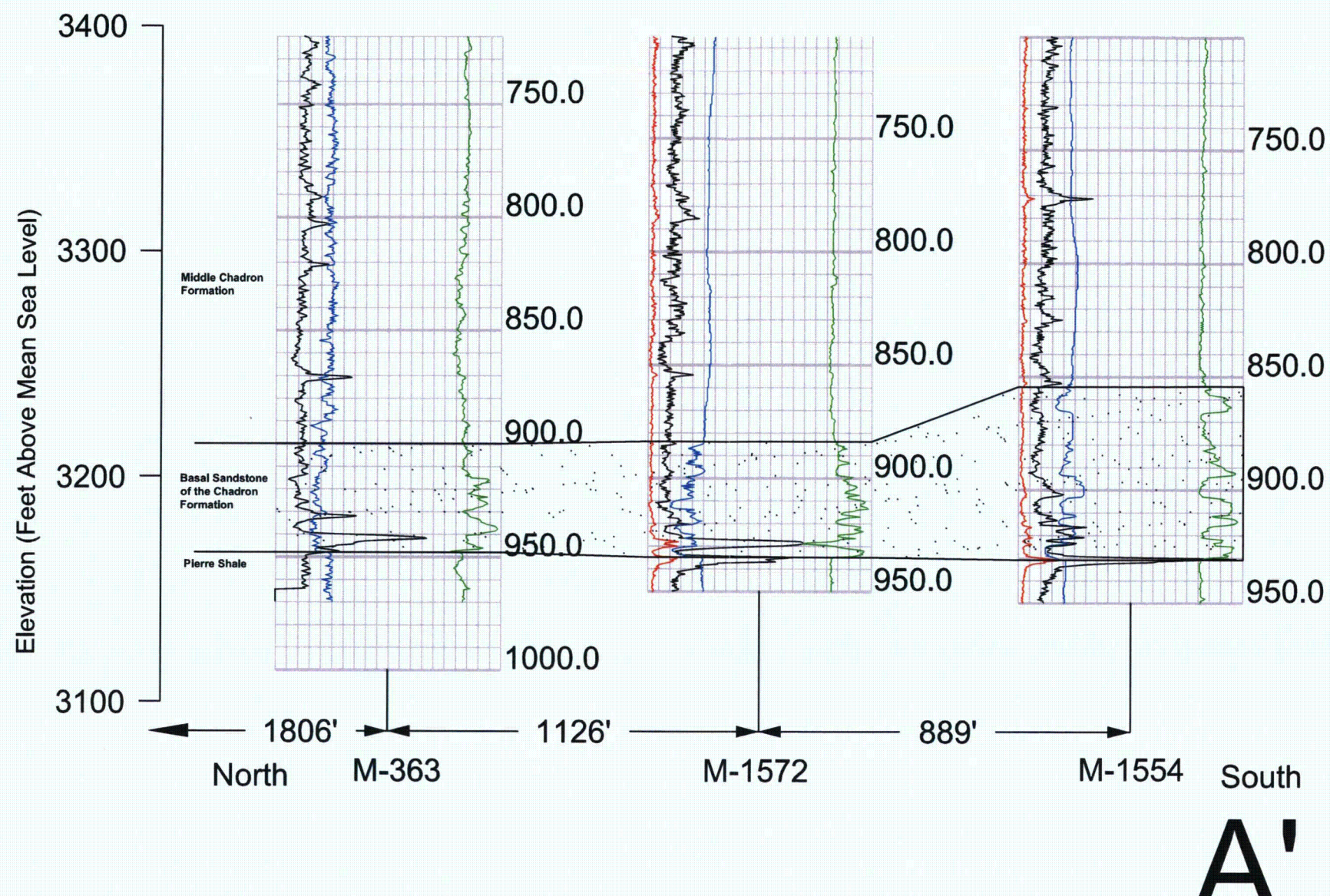
CROW BUTTE
RESOURCES, INC.

FIGURE 2.6-3s
EXPANDED MARSLAND
CROSS-SECTION A-A'
PANEL 5

PROJECT: CO001636 FORMATTED BY: JC CHECKED BY: JA

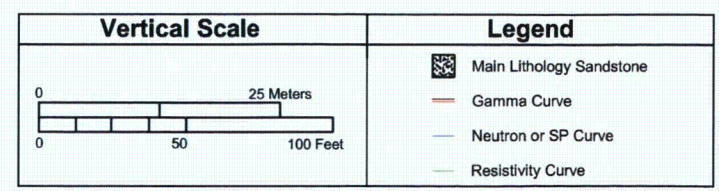
ARCADIS
630 Plaza Drive, Ste. 100
Highlands Ranch, CO 80129
P: 720-344-3500 F: 720-344-3535
www.arcadis-us.com

PATH: K:\CBR_Projects\CO001636_Marland3_IMAGES\Illustrator\CrossSections\AEP_Figure 3-4t Expanded Marland Cross Section A-A' Panel 6.ai @ 10/24/2013 SOURCE FILE: I:\ACAD\CrossSections_Expanded_Oct182013\Figure E.1-3a_A-A' ExpandedSections.dwg



A'

CROSS-SECTION PANEL LOCATION

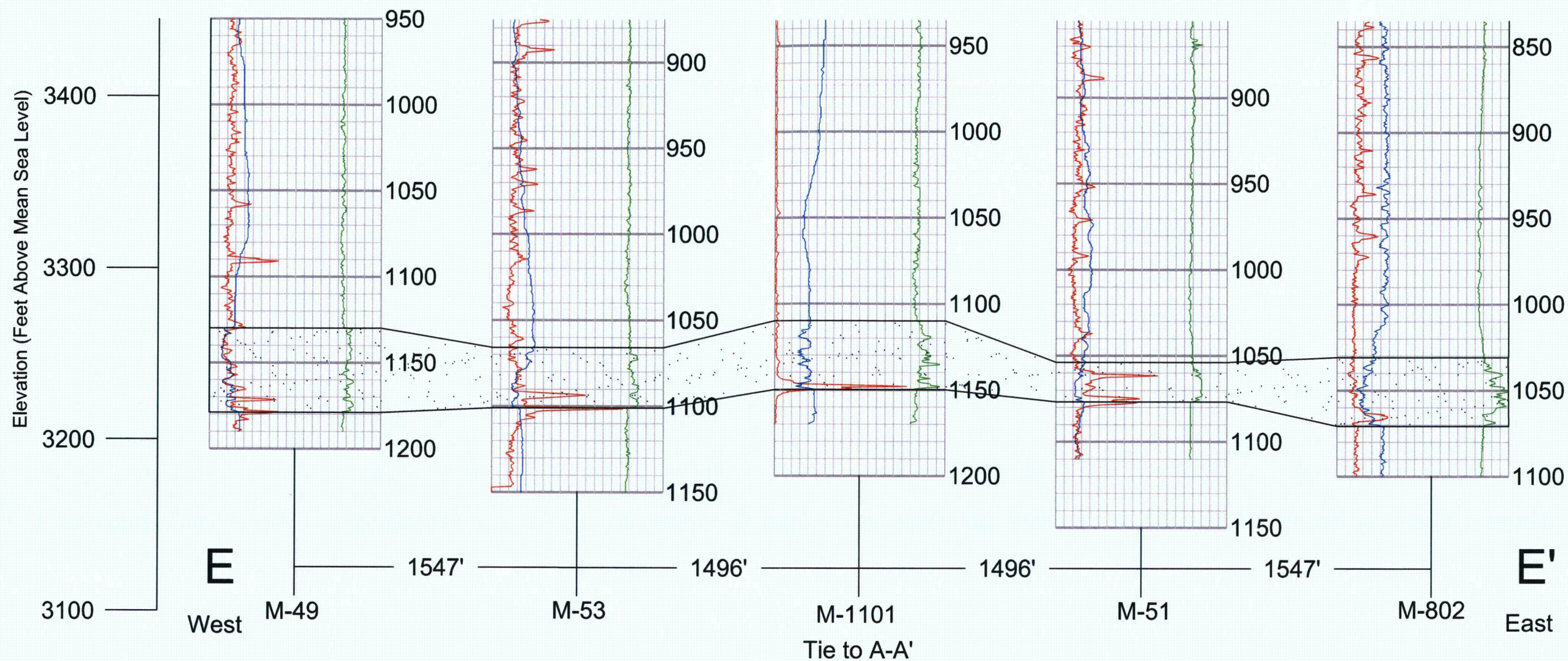


Source: Cameco Resources, 2013

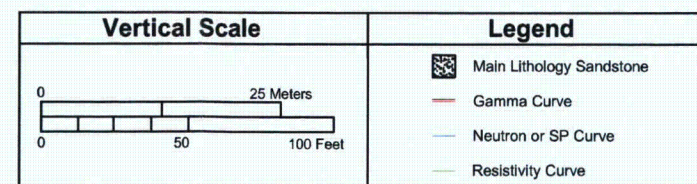
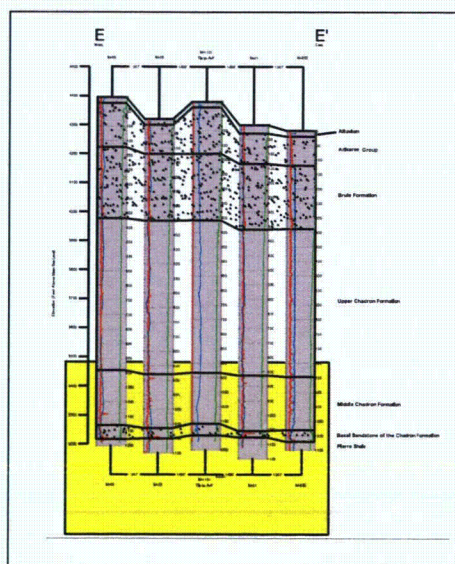
FIGURE 2.6-3t
EXPANDED MARSLAND
CROSS-SECTION A-A'
PANEL 6

PROJECT: CO001636 FORMATTED BY: JC CHECKED BY: JA

630 Plaza Drive, Ste. 100
Highlands Ranch, CO 80129
P: 720-344-3500 F: 720-344-3535
www.arcadis-usa.com



CROSS-SECTION PANEL LOCATION



Source: Cameco Resources, 2013

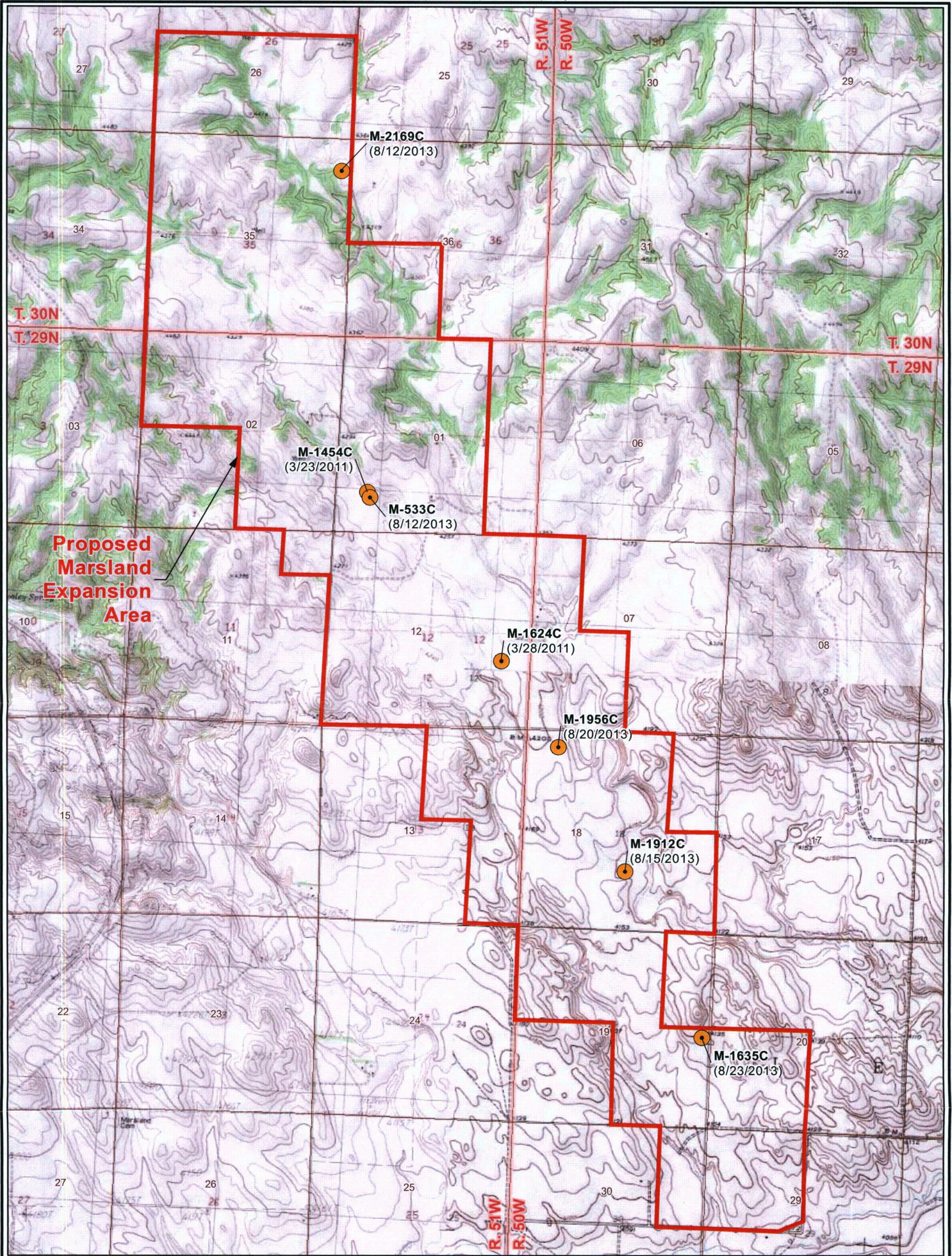


CROW BUTTE
RESOURCES, INC.



FIGURE 2.6-3u
EXPANDED MARLAND
CROSS-SECTION E-E'


PROJECT: CO001636 FORMATTED BY: JC CHECKED BY: JA

ARCADIS
630 Plaza Drive, Ste. 100
Highlands Ranch, CO 80129
P: 720-344-3500 F: 720-344-3535
www.arcadis-us.com



LEGEND

-  Coring Location
-  Proposed Marland Expansion Area
- M-1635C** Location ID
(8/23/2013) Date of Collection



CROW BUTTE
RESOURCES, INC.

**FIGURE 2.6-4
MARSLAND EXPANSION AREA
CORING LOCATIONS**

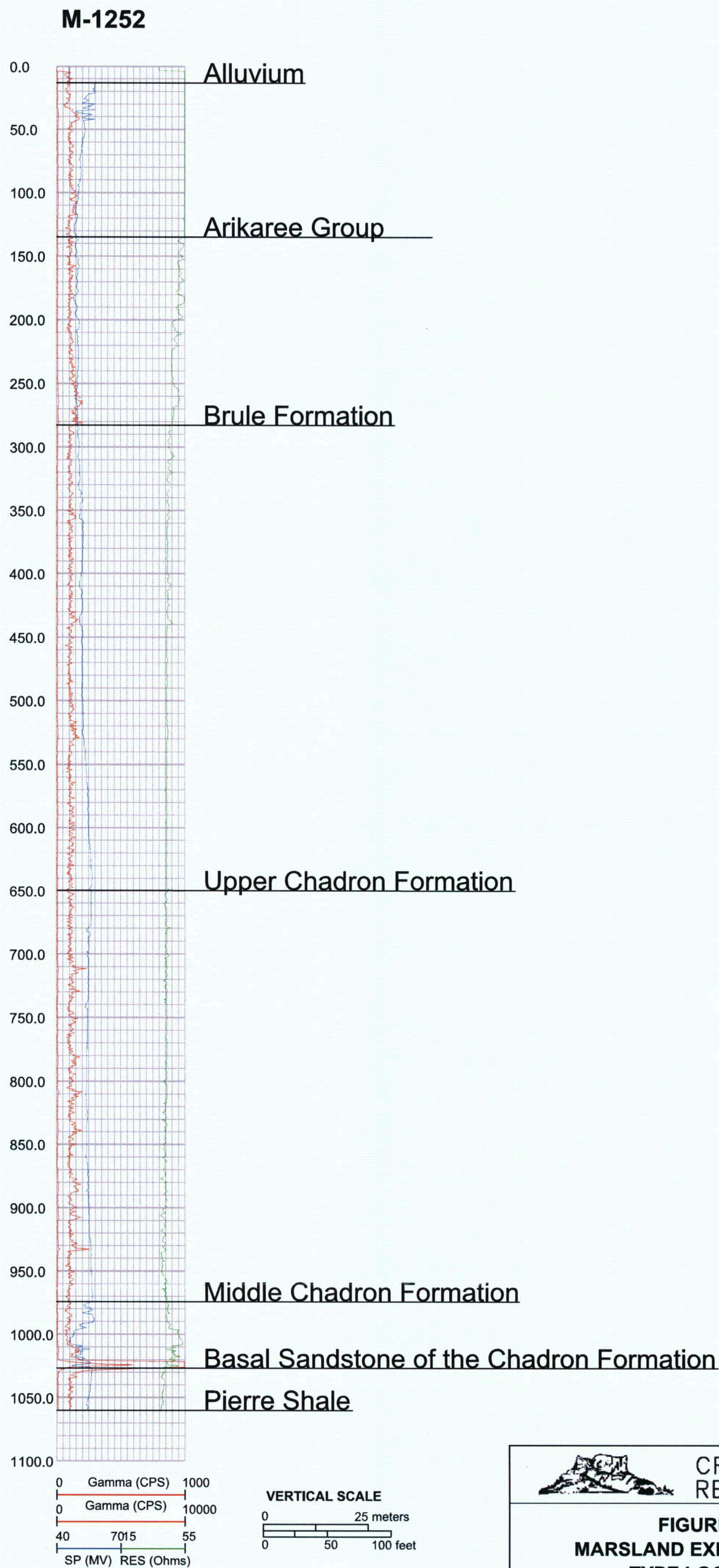
PROJECT: CO001636

MAPPED BY: JC


CHECKED BY: JEC



630 Plaza Drive, Ste. 100
Highlands Ranch, CO 80129
P: 720-344-3500 F: 720-344-3535
www.arcadis-us.com



Source: Cameco Resources, 2011




CROW BUTTE
RESOURCES, INC.

FIGURE 2.6-5
MARSLAND EXPANSION AREA
TYPE LOG (M-1252)

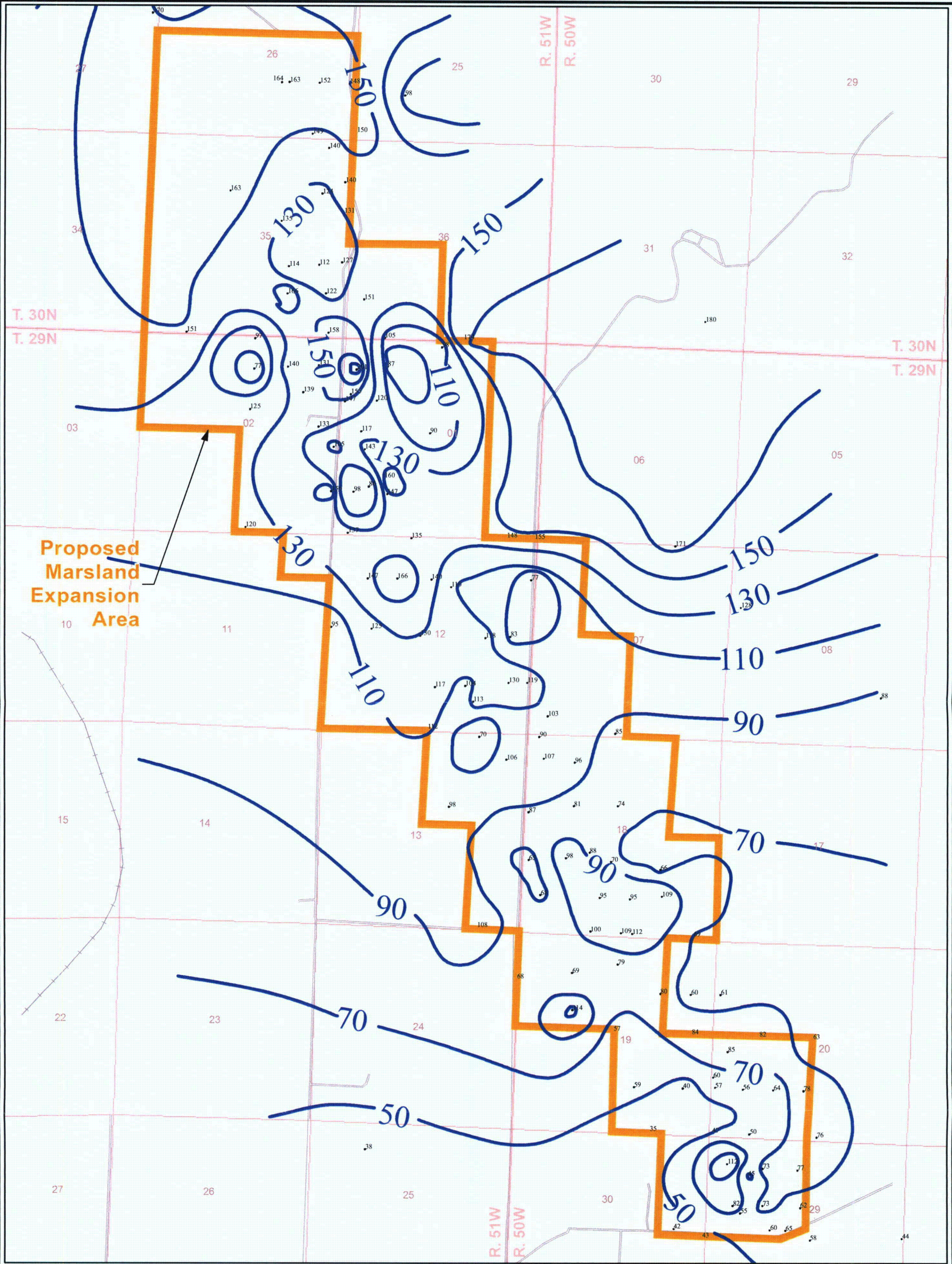
PROJECT: CO001636

MAPPED BY: JC

CHECKED BY: JA



630 Plaza Drive, Ste. 100
Highlands Ranch, CO 80129
P: 720-344-3500 F: 720-344-3535
www.arcadis-us.com



LEGEND

- Proposed Marsland Expansion Area
- Borehole Location and Unit Thickness Reading (Feet)
- Isopach Contour (Feet)
- Railroad
- Road

0 1,250 2,500
Feet

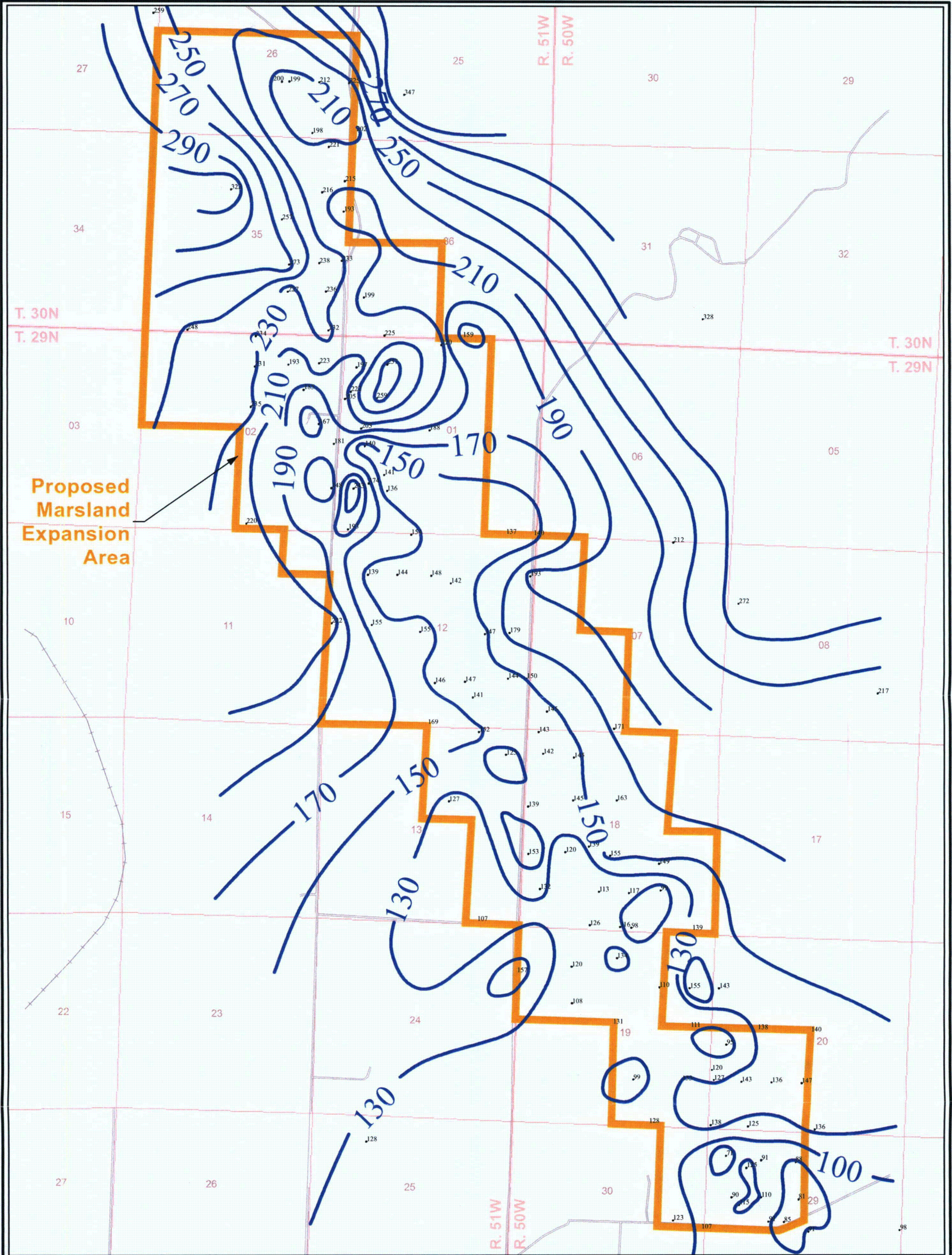
PROJECTION: NAD 1927, STATE PLANE
NEBRASKA NORTH, FIPS 2601

CROW BUTTE
RESOURCES, INC.

**FIGURE 2.6-6
MARSLAND ISOPACH MAP
ARIKAREE GROUP**

PROJECT: CO001636 MAPPED BY: JC CHECKED BY: MS

630 Plaza Drive, Ste. 100
Highlands Ranch, CO 80129
P: 720-344-3500 F: 720-344-3535
www.arcadis-us.com



LEGEND

- Proposed Marsland Expansion Area
- Borehole Location and Unit Thickness Reading (Feet)
- Isopach Contour (Feet)
- Railroad
- Road

0 1,250 2,500
Feet

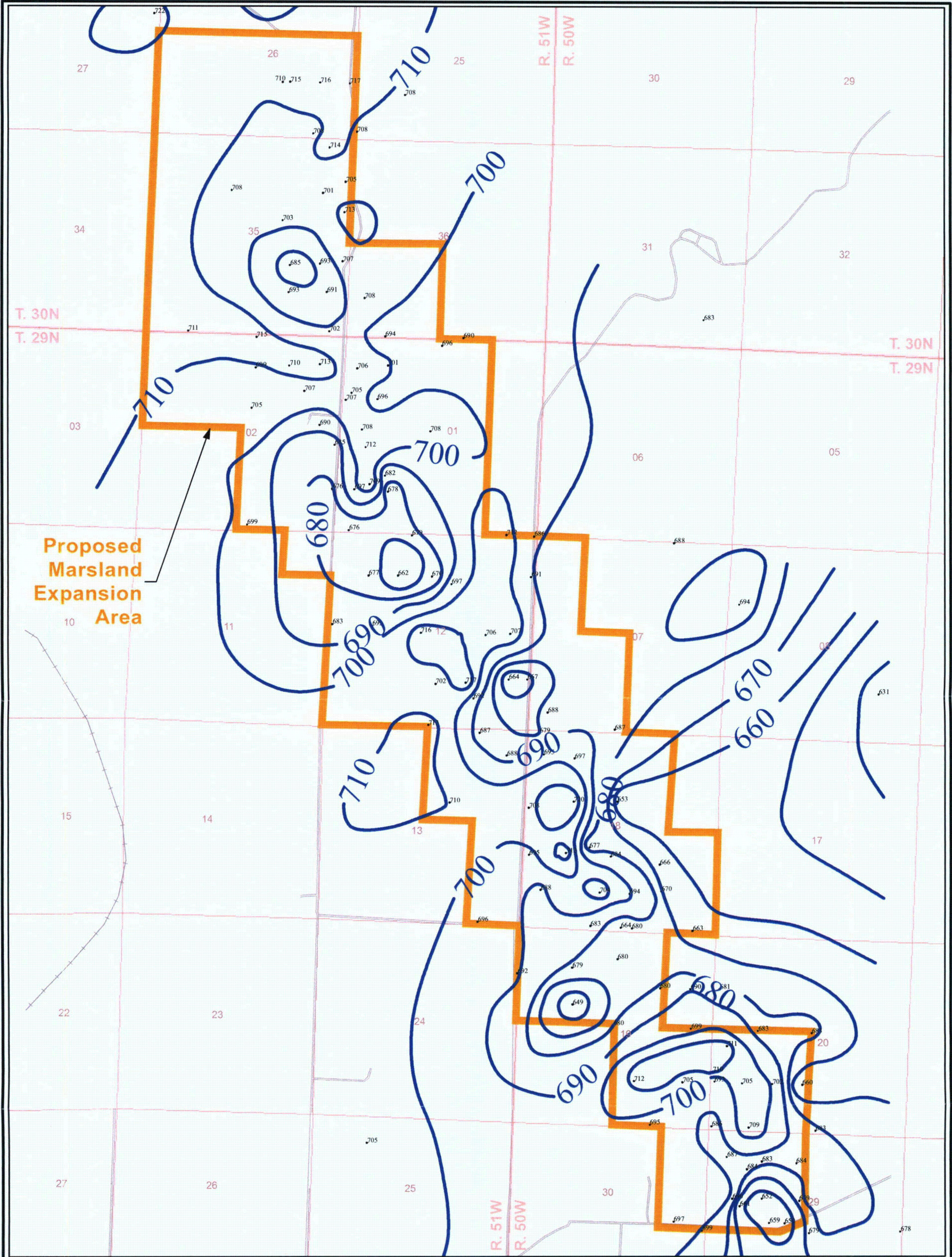
PROJECTION: NAD 1927, STATE PLANE
NEBRASKA NORTH, FIPS 2601

CROW BUTTE
RESOURCES, INC.

**FIGURE 2.6-7
MARSLAND ISOPACH MAP
BRULE FORMATION**

PROJECT: CO001636 MAPPED BY: JC CHECKED BY: MS

ARCADIS
630 Plaza Drive, Ste. 100
Highlands Ranch, CO 80129
P: 720-344-3500 F: 720-344-3535
www.arcadis-us.com



LEGEND

- Proposed Marsland Expansion Area
- Borehole Location and Unit Thickness Reading (Feet)
- Isopach Contour (Feet)
- Railroad
- Road

0 1,250 2,500
Feet

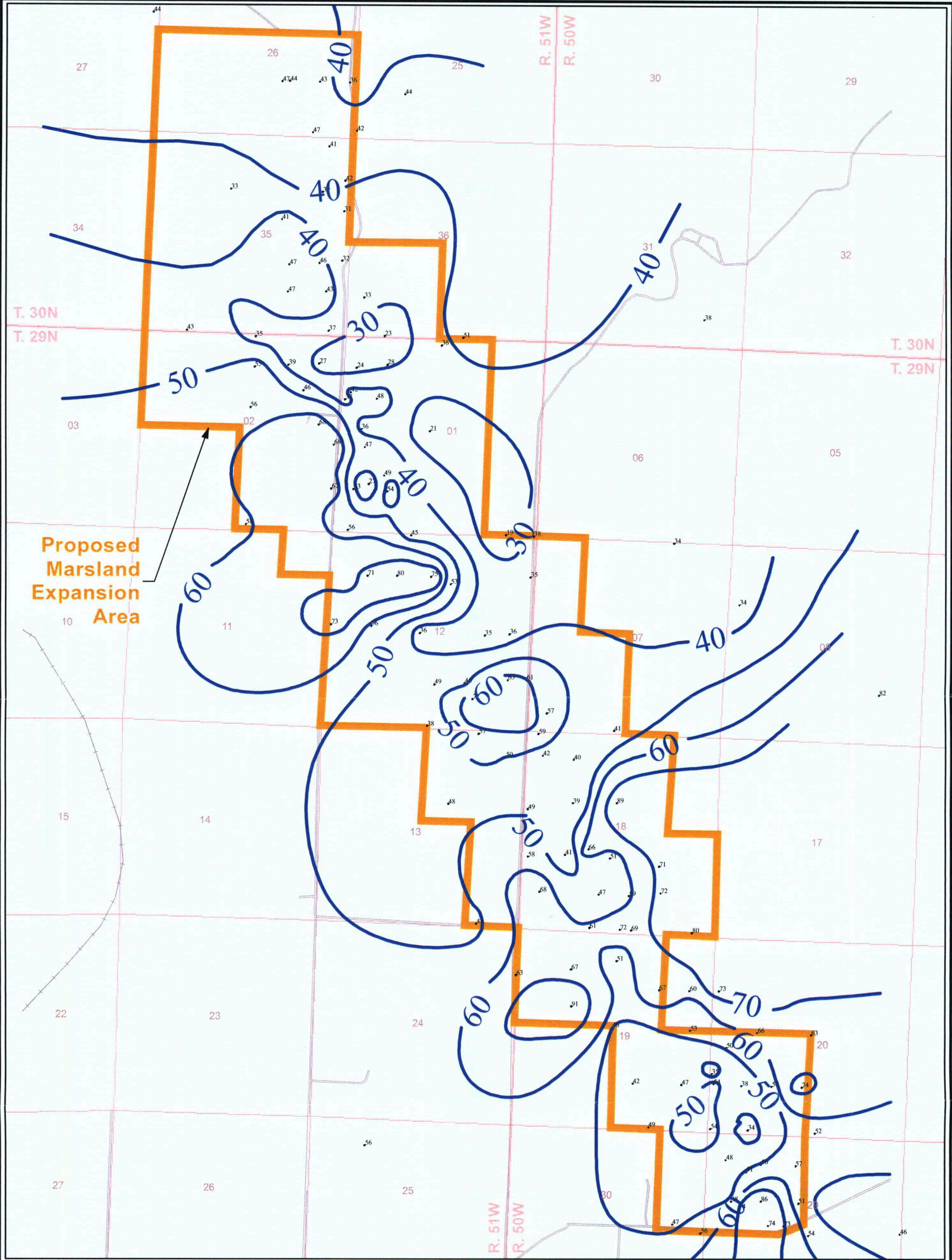
PROJECTION: NAD 1927, STATE PLANE
NEBRASKA NORTH, FIPS 2601

**CROW BUTTE
RESOURCES, INC.**

**FIGURE 2.6-8
MARSLAND ISOPACH MAP
UPPER AND MIDDLE
CHADRON FORMATION**

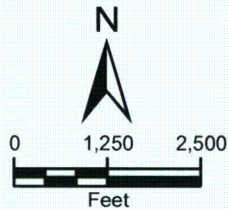
PROJECT: CO001636 MAPPED BY: JC CHECKED BY: MS

ARCADIS
630 Plaza Drive, Ste. 100
Highlands Ranch, CO 80129
P: 720-344-3500 F: 720-344-3535
www.arcadis-us.com



LEGEND

- Proposed Marsland Expansion Area
- Borehole Location and Unit Thickness Reading (Feet)
- Isopach Contour (Feet)
- Railroad
- Road



PROJECTION: NAD 1927, STATE PLANE
NEBRASKA NORTH, FIPS 2601



**CROW BUTTE
RESOURCES, INC.**

**FIGURE 2.6-9
MARSLAND ISOPACH MAP
BASAL SANDSTONE OF
THE CHADRON FORMATION**

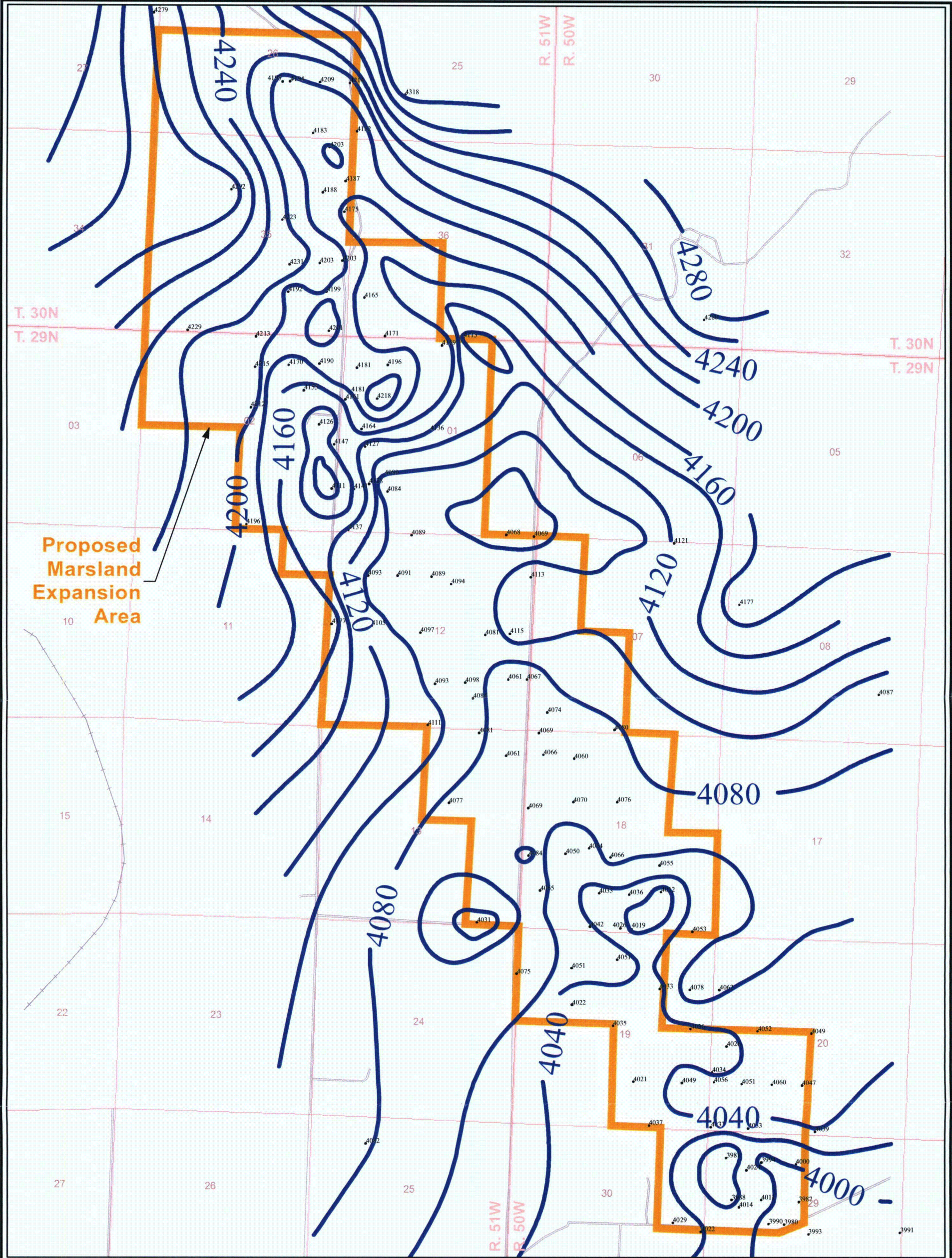
PROJECT: CO001636

MAPPED BY: JC

CHECKED BY: MS



630 Plaza Drive, Ste. 100
Highlands Ranch, CO 80129
P: 720-344-3500 F: 720-344-3535
www.arcadis-us.com



LEGEND

- Proposed Marsland Expansion Area
- Borehole Location and Elevation - Top of Brule Formation (FT-AMSL)
- Elevation Contour - Top of Brule Formation (FT-AMSL)
- Railroad
- Road

FT-AMSL = Feet Above Mean Sea Level

0 1,250 2,500
Feet

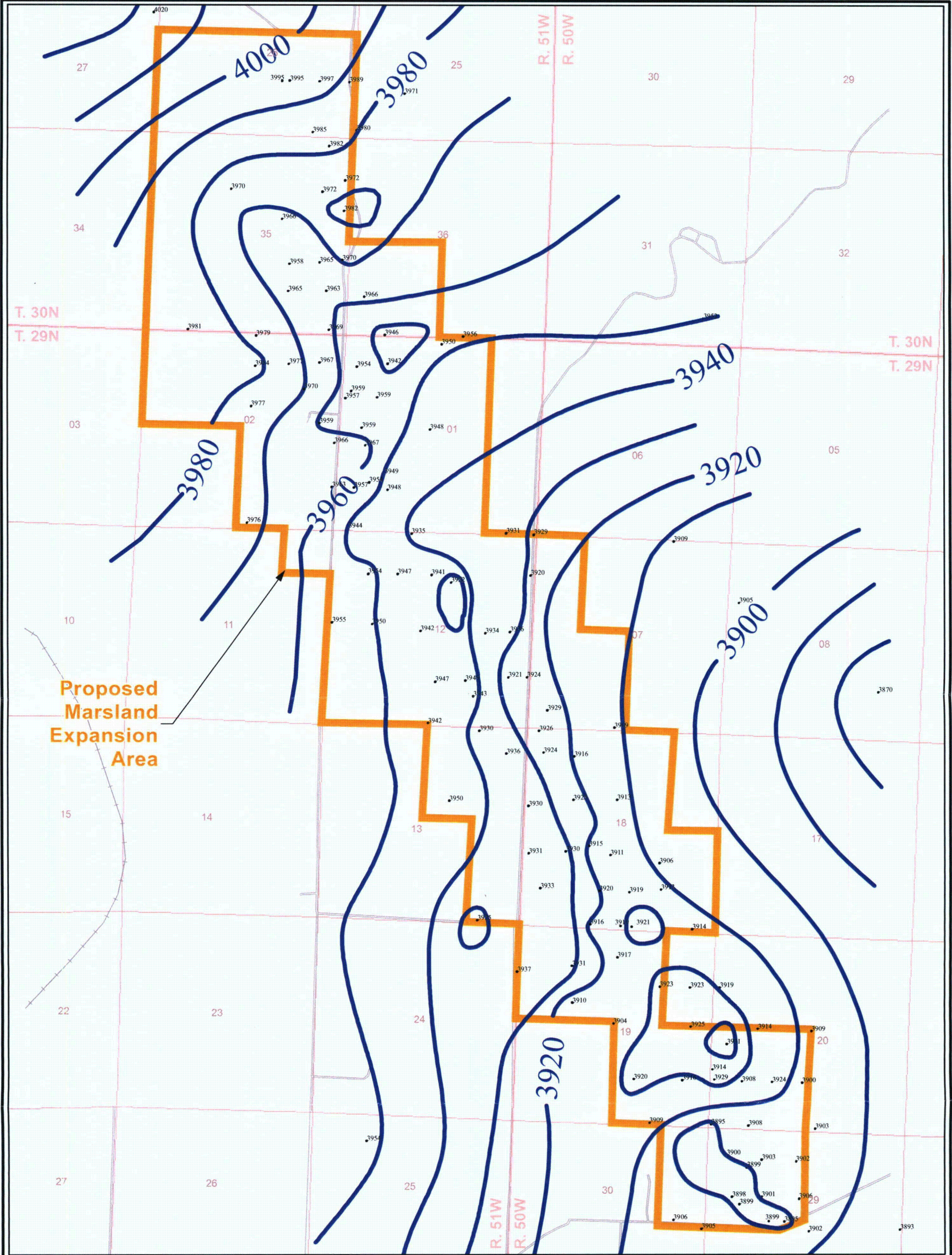
PROJECTION: NAD 1927, STATE PLANE
NEBRASKA NORTH, FIPS 2601

CROW BUTTE
RESOURCES, INC.






**FIGURE 2.6-10
MARSLAND STRUCTURE MAP
TOP OF BRULE FORMATION**

PROJECT: CO001636 MAPPED BY: JC CHECKED BY: MS

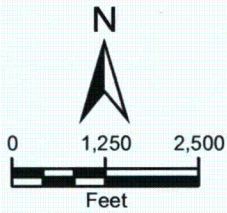
ARCADIS
630 Plaza Drive, Ste. 100
Highlands Ranch, CO 80129
P: 720-344-3500 F: 720-344-3535
www.arcadis-us.com



LEGEND

-  Proposed Marsland Expansion Area
-  Borehole Location and Elevation - Top of Chadron Formation (FT-AMSL)
-  Elevation Contour - Top of Chadron Formation (FT-AMSL)
-  Railroad
-  Road

FT-AMSL = Feet Above Mean Sea Level



PROJECTION: NAD 1927, STATE PLANE
NEBRASKA NORTH, FIPS 2601



**CROW BUTTE
RESOURCES, INC.**

**FIGURE 2.6-11
MARSLAND STRUCTURE MAP
TOP OF CHADRON FORMATION**

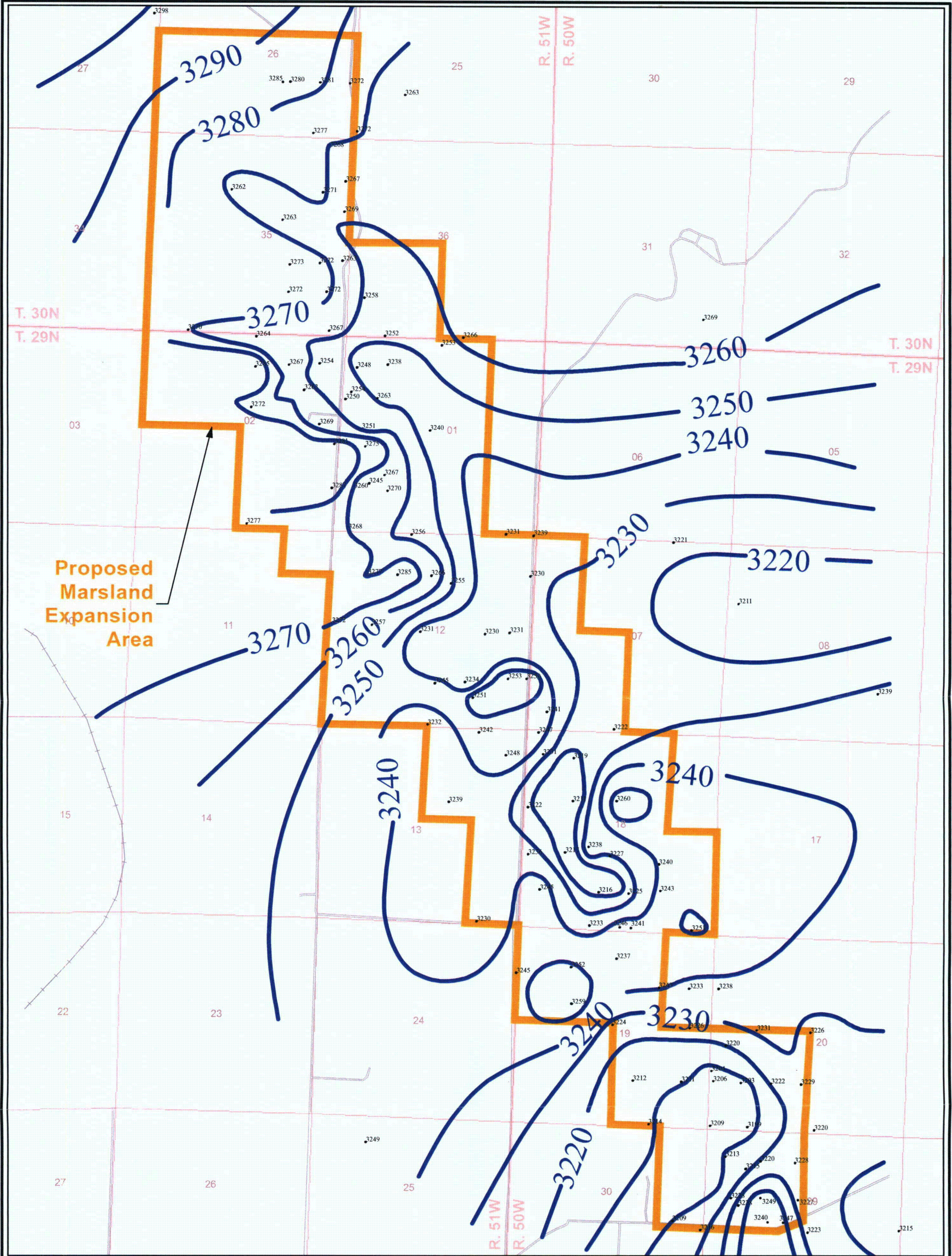
PROJECT: CO001636

MAPPED BY: JC

CHECKED BY: MS



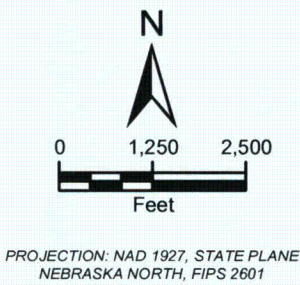
630 Plaza Drive, Ste. 100
Highlands Ranch, CO 80129
P: 720-344-3500 F: 720-344-3535
www.arcadis-us.com



LEGEND

- Proposed Marsland Expansion Area
- Borehole Location and Elevation - Top of Basal Sandstone (FT-AMSL)
- Elevation Contour - Top of Basal Sandstone (FT-AMSL)
- Railroad
- Road

FT-AMSL = Feet Above Mean Sea Level



CROW BUTTE
RESOURCES, INC.

FIGURE 2.6-12
MARSLAND STRUCTURE MAP
TOP OF BASAL SANDSTONE OF
THE CHADRON FORMATION

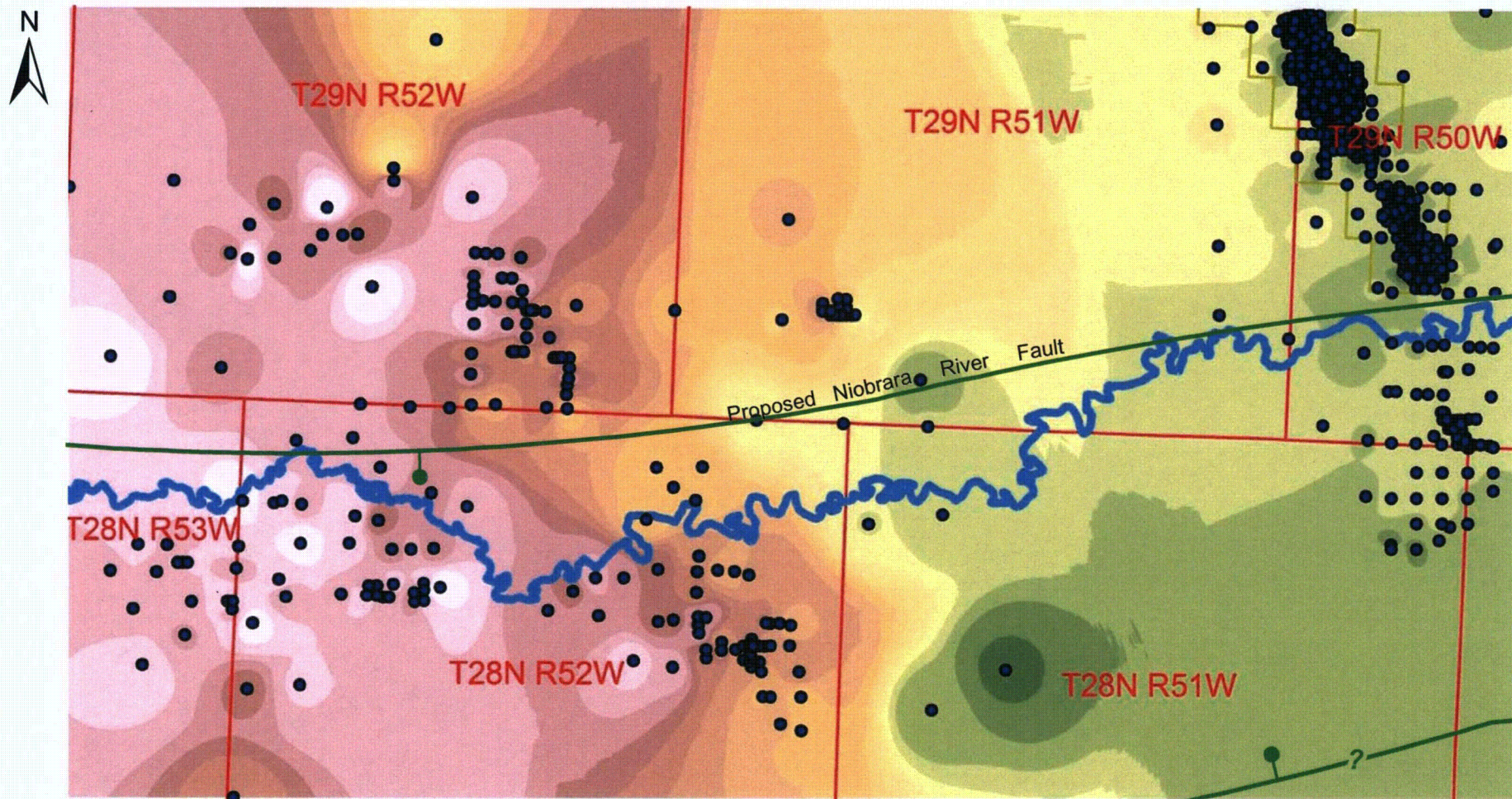
PROJECT: CO001636 MAPPED BY: JC CHECKED BY: MS



630 Plaza Drive, Ste. 100
Highlands Ranch, CO 80129
P: 720-344-3500 F: 720-344-3535
www.arcadis-us.com

630 Plaza Drive, Ste. 100
Highlands Ranch, CO 80129
P: 720-344-3500 F: 720-344-3535
www.arcadis-us.com

K:\CIBR_Projects\CO001636_Marland3_IMAGES\Illustrator\TR Figure 2_6-14 Regional Structure Contour Map - Top of Pierre Shale at 12/15/2013



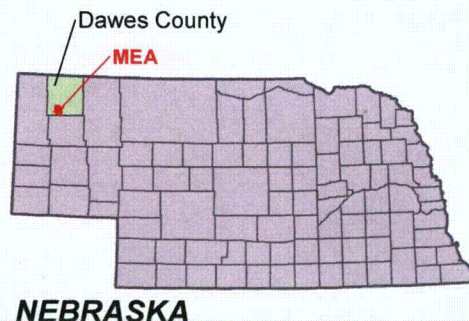
LEGEND

- Boring Locations Used for Structural Interpretation
- Proposed Marland Expansion Area (MEA)
- Niobrara River

Elevation - Top of Pierre Shale (FT-AMSL) (Structural contour interval is 20 feet)

3,100 - 3,120	3,220 - 3,240	3,340 - 3,360
3,120 - 3,140	3,240 - 3,260	3,360 - 3,380
3,140 - 3,160	3,260 - 3,280	3,380 - 3,400
3,160 - 3,180	3,280 - 3,300	3,400 - 3,420
3,180 - 3,200	3,300 - 3,320	3,420 - 3,440
3,200 - 3,220	3,320 - 3,340	

— Fault Interpretations by DeGraw (1971)
(Ball on downthrown side; ? denotes inferred)



CROW BUTTE
RESOURCES, INC.

FIGURE 2.6-14
REGIONAL STRUCTURE CONTOUR MAP -
TOP OF PIERRE SHALE

PROJECT: CO001636.00001

MAPPED BY: JC

CHECKED BY: JEC



630 Plaza Drive, Ste. 100
Highlands Ranch, CO 80129
P: 720-344-3500 F: 720-344-3535
www.arcadis-us.com