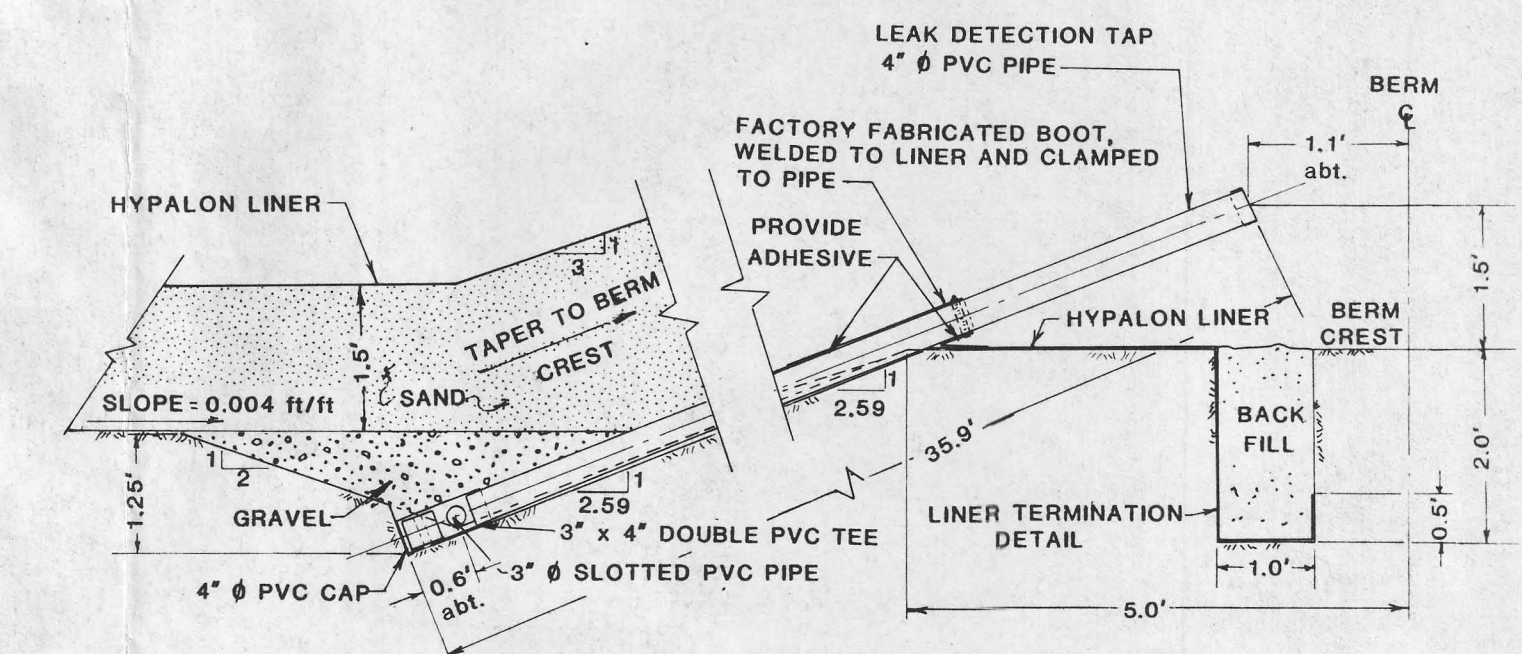


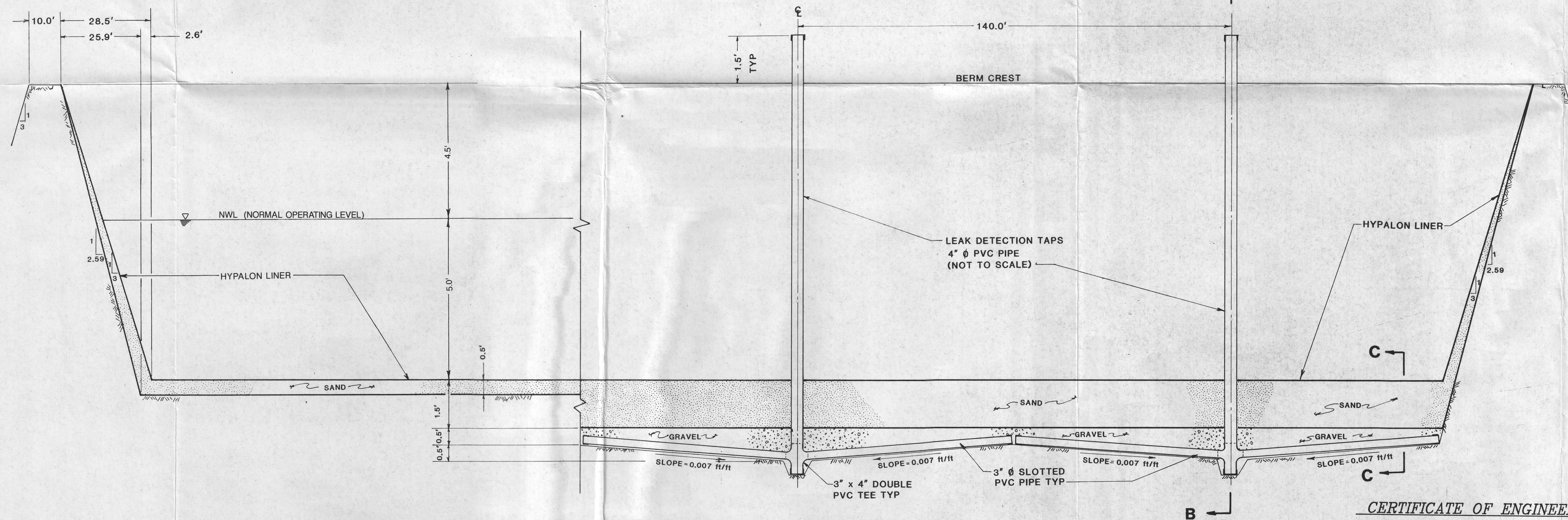
TYPICAL EVAPORATION POND (SINGLE HYPALON LINER)
PLAN VIEW

SCALE: 1" = 20'



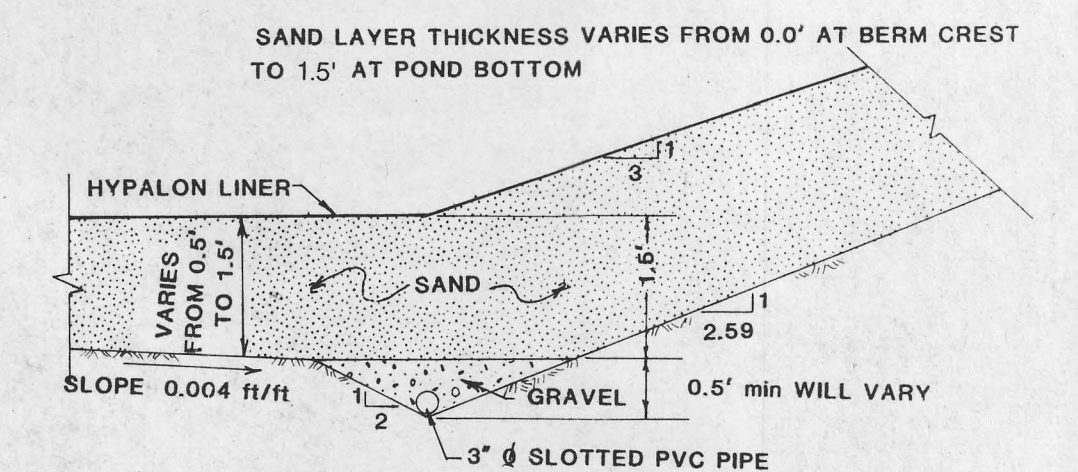
ENLARGED SECTION B-B AND LINER TERMINATION DETAIL

SCALE: 1" = 2'



SECTION A-A

SCALE: HOR. 1" = 20', VERT. 1" = 2'




ENLARGED SECTION C-C

SCALE: 1" = 2'

CERTIFICATE OF ENGINEER

STATE OF WYOMING)
COUNTY OF SHERIDAN) SS

I, Doyle M. Fritz, hereby certify that these drawings were prepared by myself or under my direct supervision based on topographic maps supplied by Pathfinder Mines Corporation and that they correctly represent the facilities described in the accompanying application which are designed to meet the requirements of the Wyoming Environmental Quality Act and its regulations.



SHEET 3 OF 5
PATHFINDER MINES CORPORATION

**CONSTRUCTION DETAILS,
OPTION A
(SINGLE LINER OPTION)**

REVISIONS		WWC	
Date	By	ENGINEERING	
		A DIVISION OF WESTERN WATER CONSULTANTS, INC.	
		• CIVIL - MINING - CONSTRUCTION ENGINEERING •	
1949 SUGARLAND DR., SUITE 134		P.O. BOX 4128	701 ANTLER DR.
SHERIDAN, WY. 82801		LARAMIE, WY. 82071	CASPER, WY. 82601
(307) 672-0761		(307) 742-0031	(307) 472-2707
FILE:	Drawn By: KR	Checked By: DMF	Date: 12-20-91 Scale: AS SHOWN