

**Comanche Peak Nuclear Power Plant, Units 3 & 4
COL Application
Part 2, FSAR**

MW-1200 Water Levels

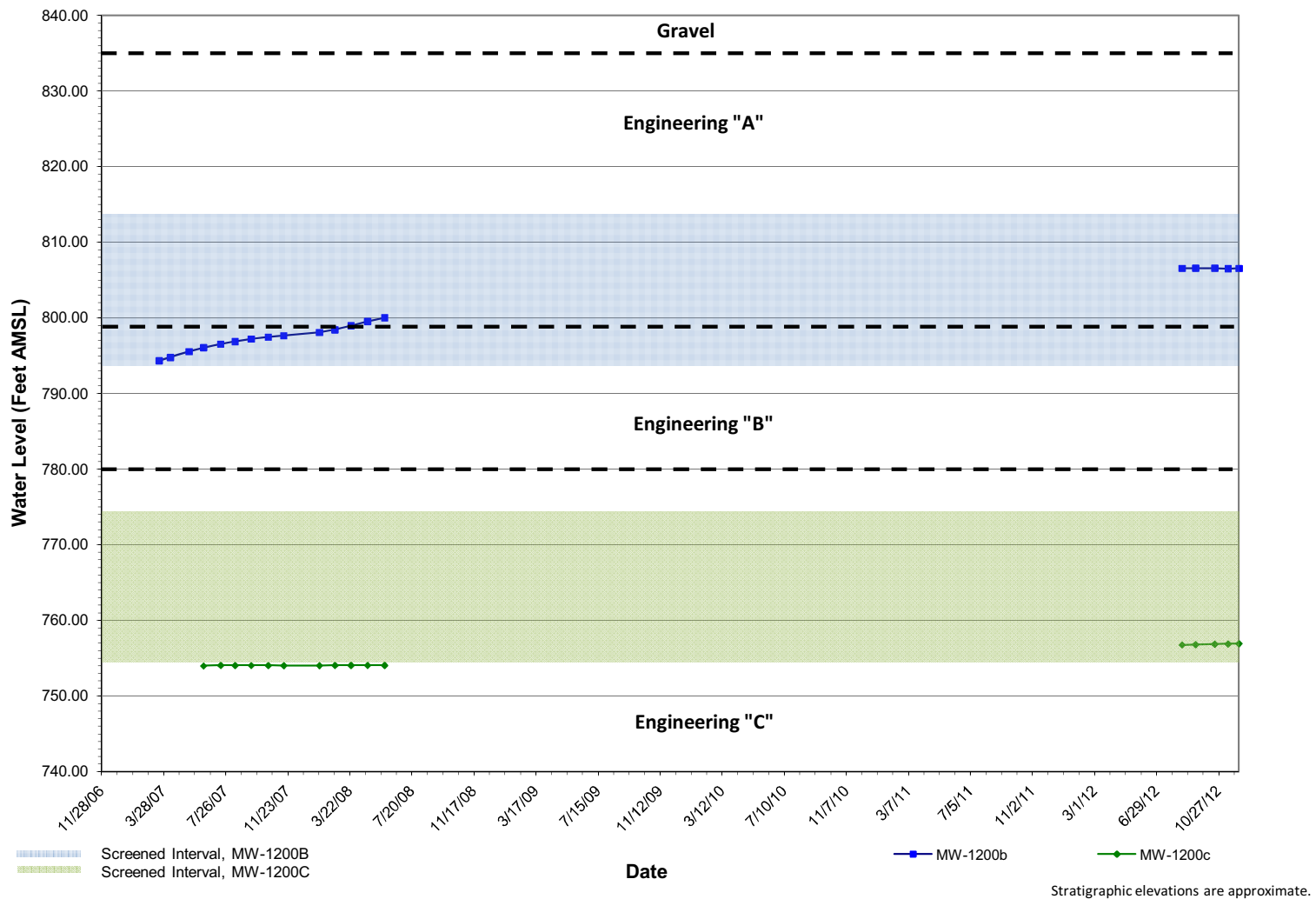


Figure 2.4.12-209 Monitoring Well Hydrographs (Sheet 1 of 60)

**Comanche Peak Nuclear Power Plant, Units 3 & 4
COL Application
Part 2, FSAR**

MW-1200 Water Levels (2006 to 2008)

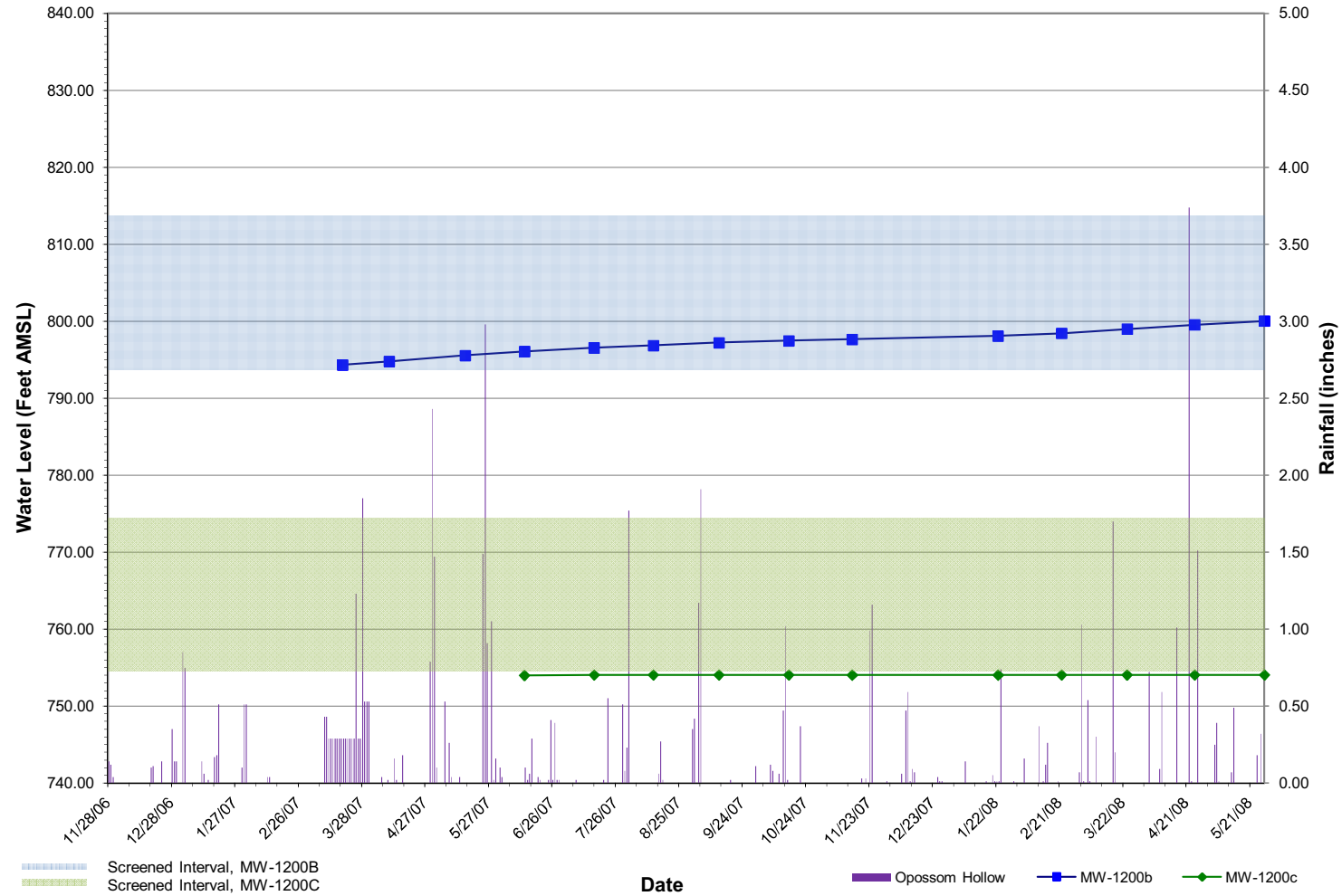


Figure 2.4.12-209 Monitoring Well Hydrographs (Sheet 2 of 60)

**Comanche Peak Nuclear Power Plant, Units 3 & 4
COL Application
Part 2, FSAR**

MW-1200 Water Levels (2012)

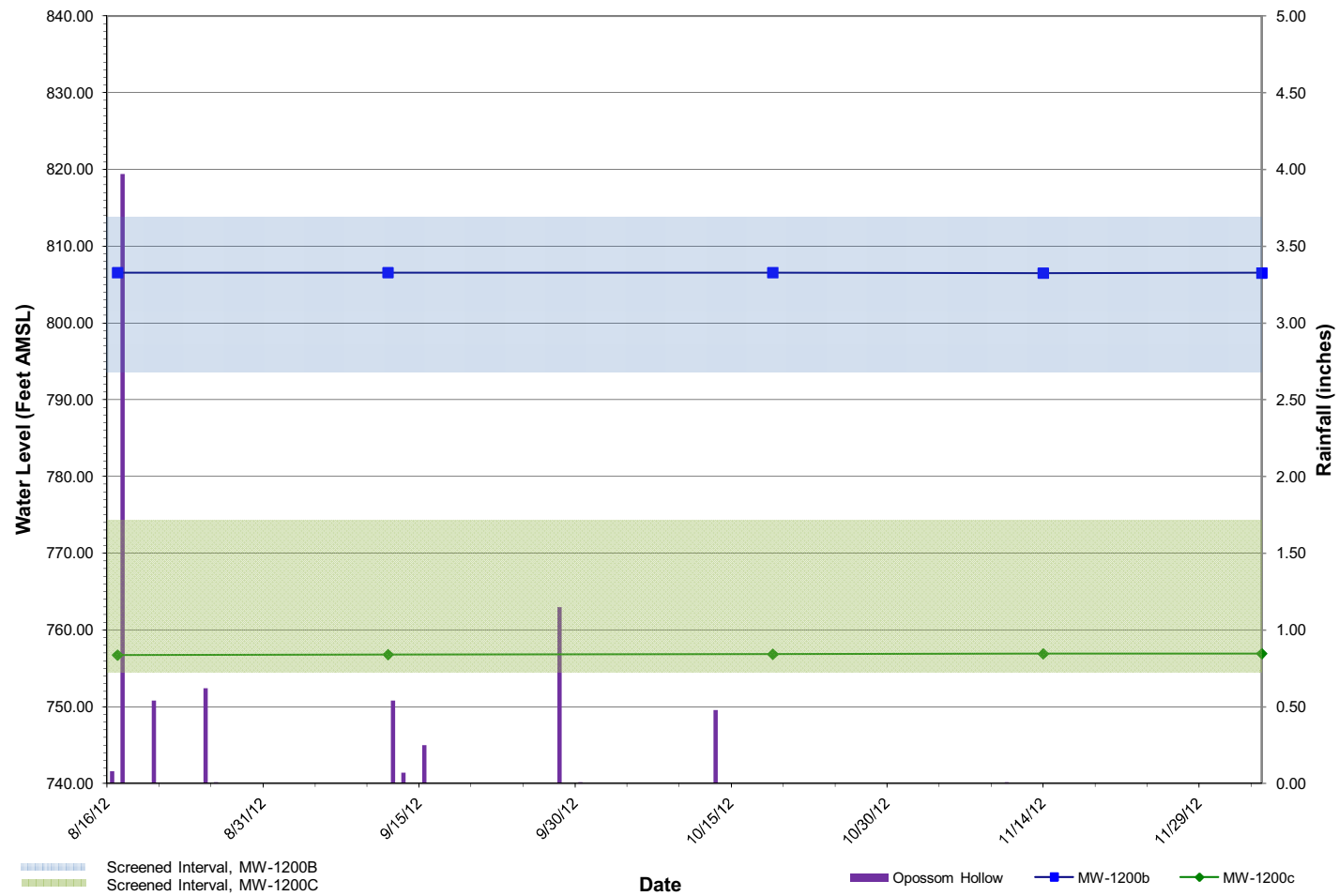


Figure 2.4.12-209 Monitoring Well Hydrographs (Sheet 3 of 60)

Comanche Peak Nuclear Power Plant, Units 3 & 4
COL Application
Part 2, FSAR

MW-1201 Water Levels

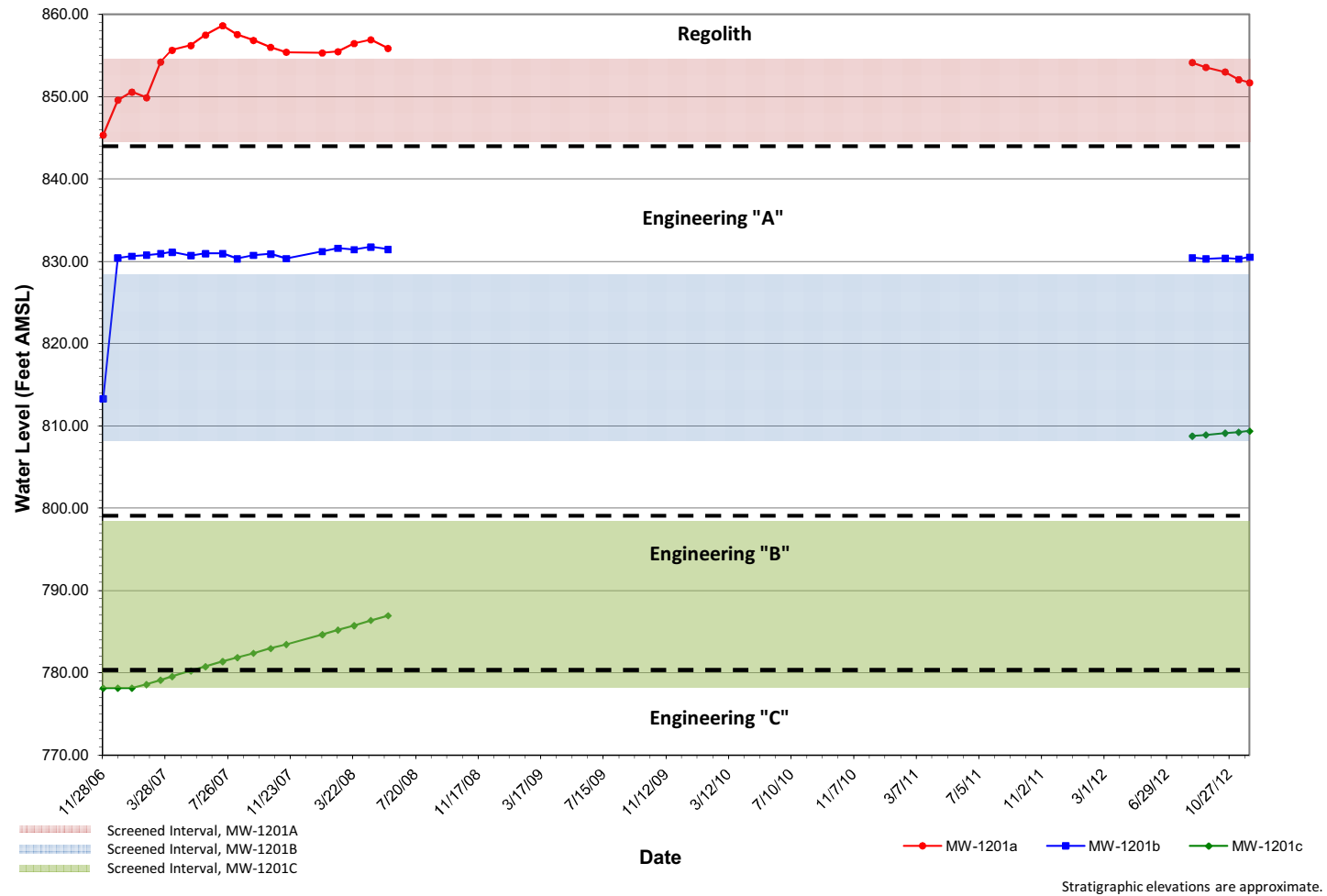


Figure 2.4.12-209 Monitoring Well Hydrographs (Sheet 4 of 60)

**Comanche Peak Nuclear Power Plant, Units 3 & 4
COL Application
Part 2, FSAR**

MW-1201 Water Levels (2006 to 2008)

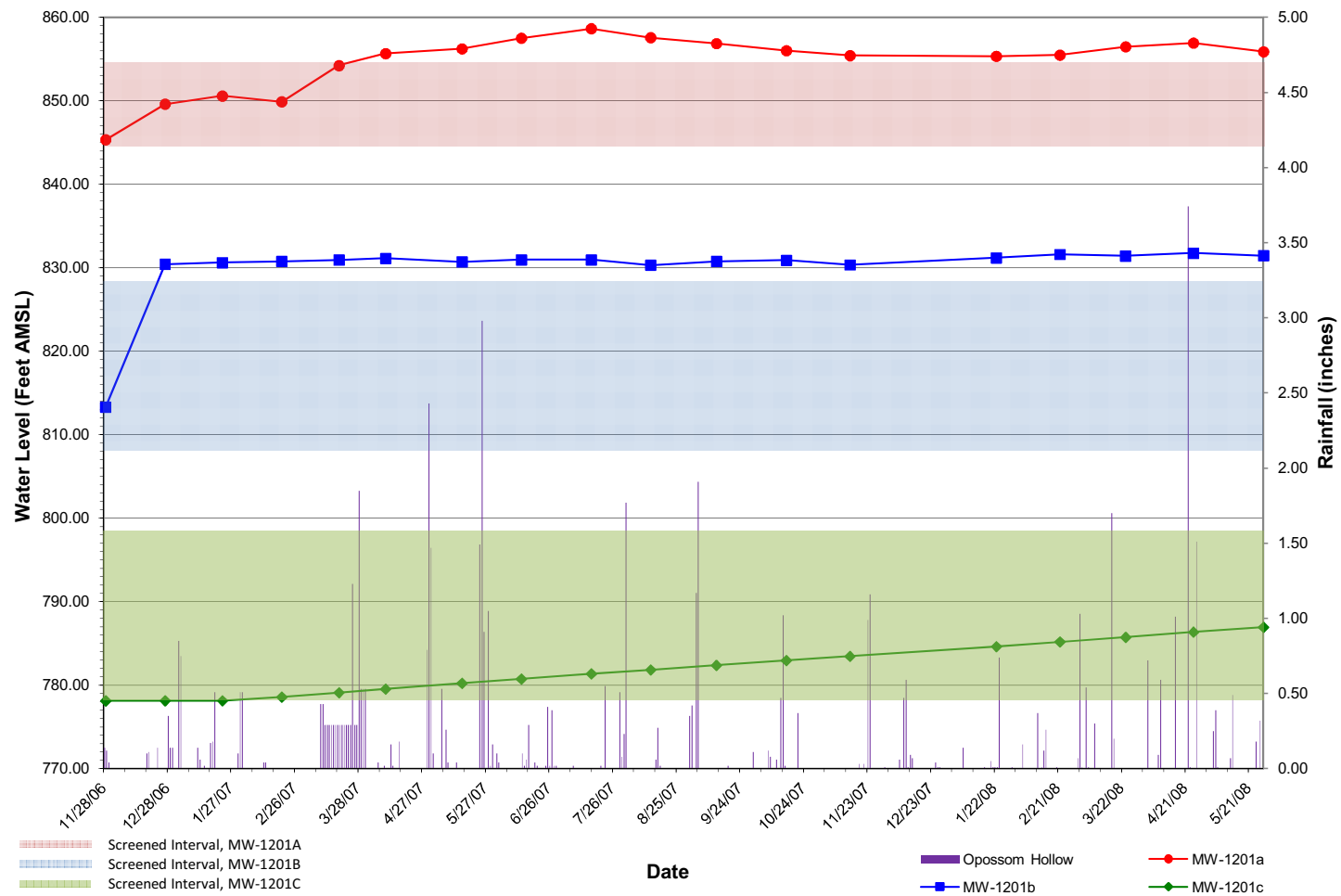


Figure 2.4.12-209 Monitoring Well Hydrographs (Sheet 5 of 60)

**Comanche Peak Nuclear Power Plant, Units 3 & 4
COL Application
Part 2, FSAR**

MW-1201 Water Levels (2012)

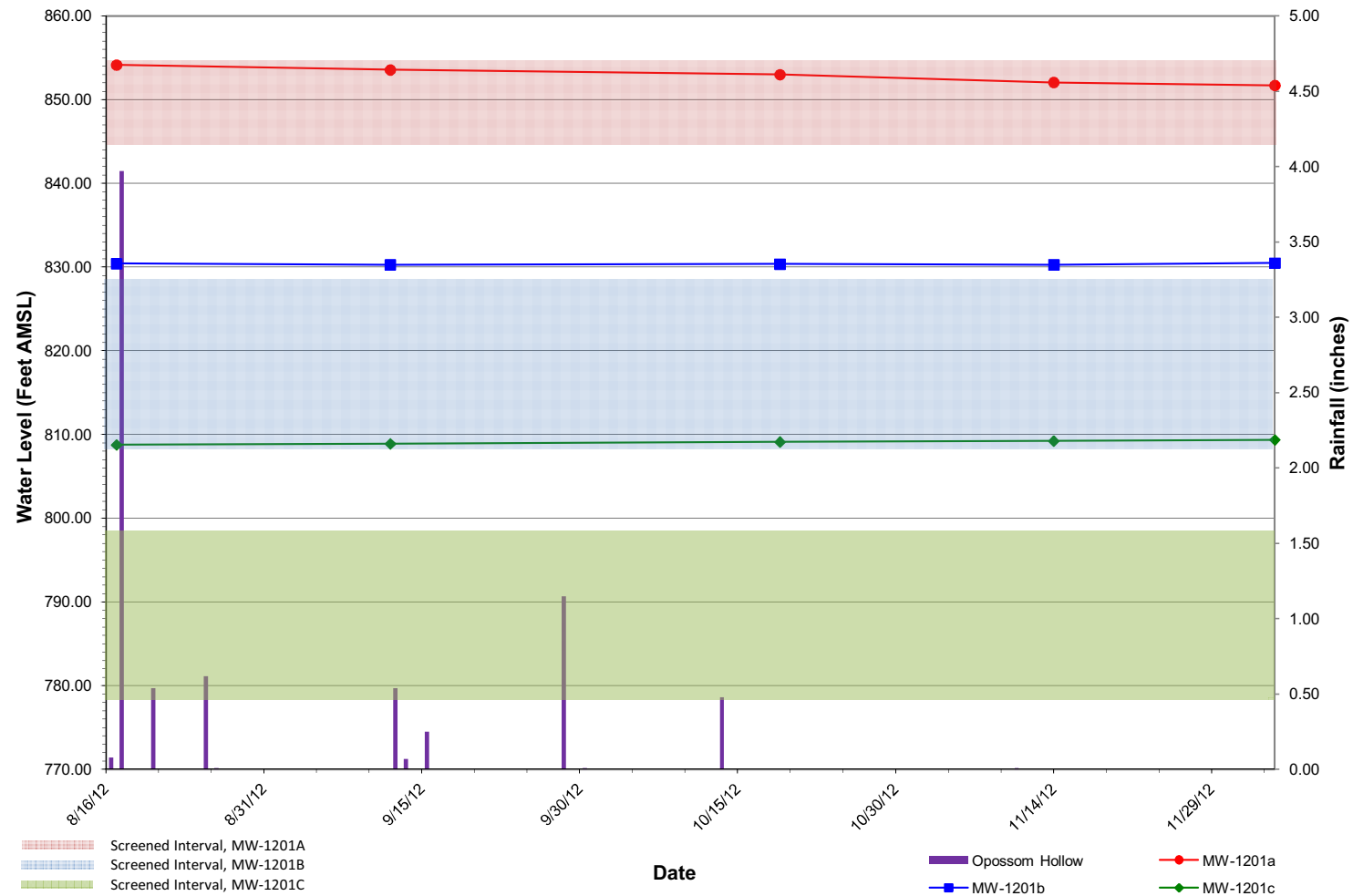


Figure 2.4.12-209 Monitoring Well Hydrographs (Sheet 6 of 60)

**Comanche Peak Nuclear Power Plant, Units 3 & 4
COL Application
Part 2, FSAR**

MW-1202 Water Levels

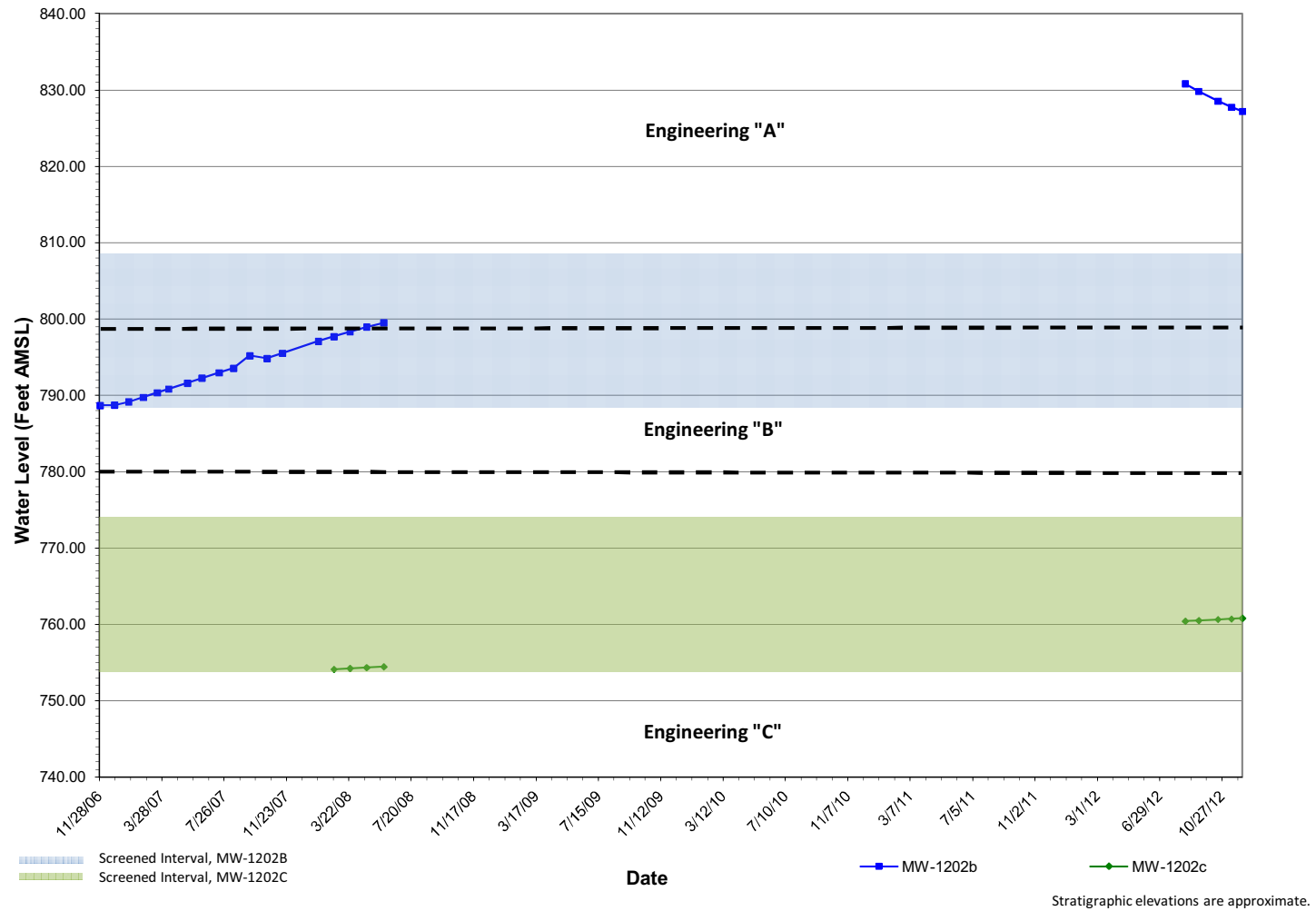


Figure 2.4.12-209 Monitoring Well Hydrographs (Sheet 7 of 60)

**Comanche Peak Nuclear Power Plant, Units 3 & 4
COL Application
Part 2, FSAR**

MW-1202 Water Levels (2006 to 2008)

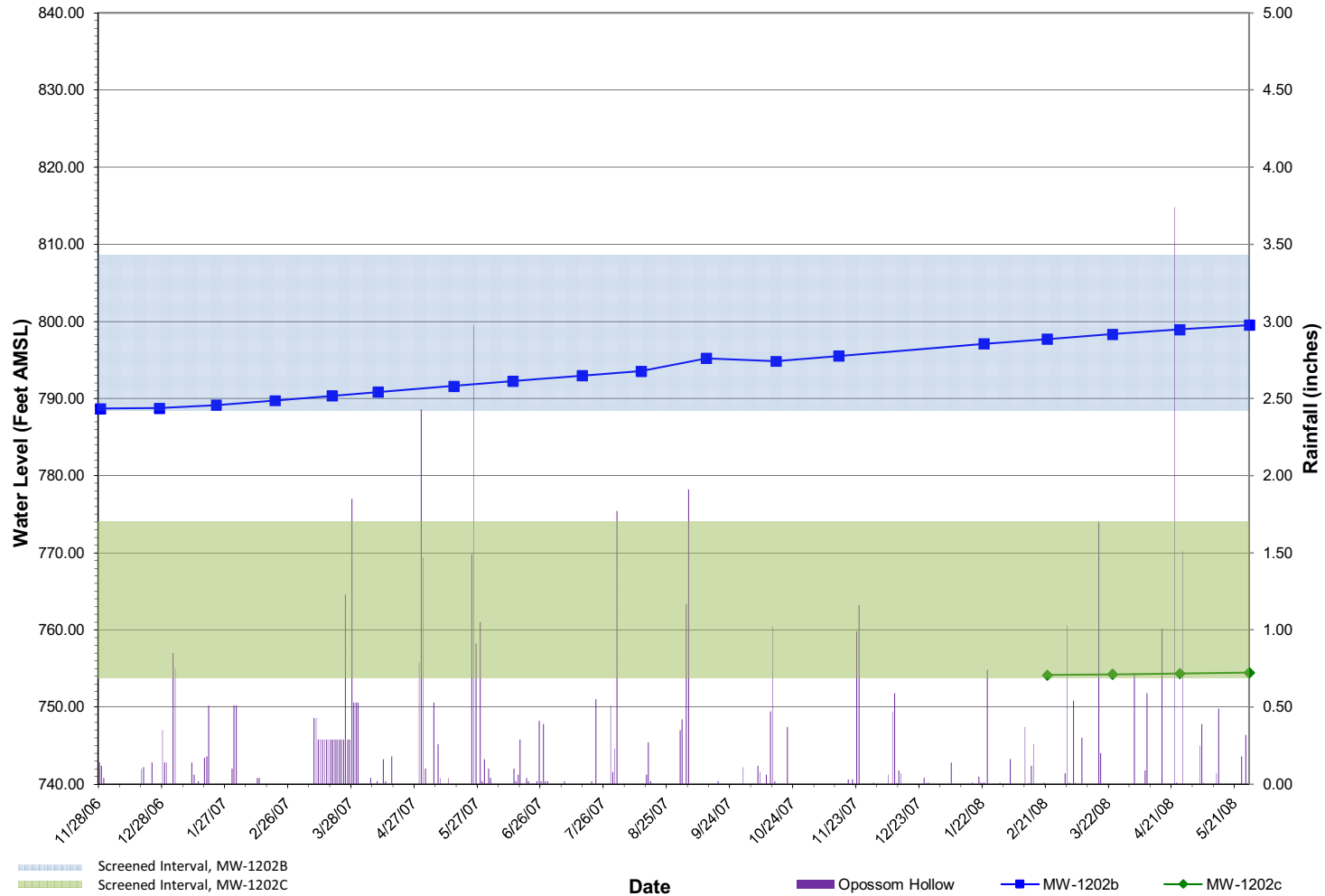


Figure 2.4.12-209 Monitoring Well Hydrographs (Sheet 8 of 60)

**Comanche Peak Nuclear Power Plant, Units 3 & 4
COL Application
Part 2, FSAR**

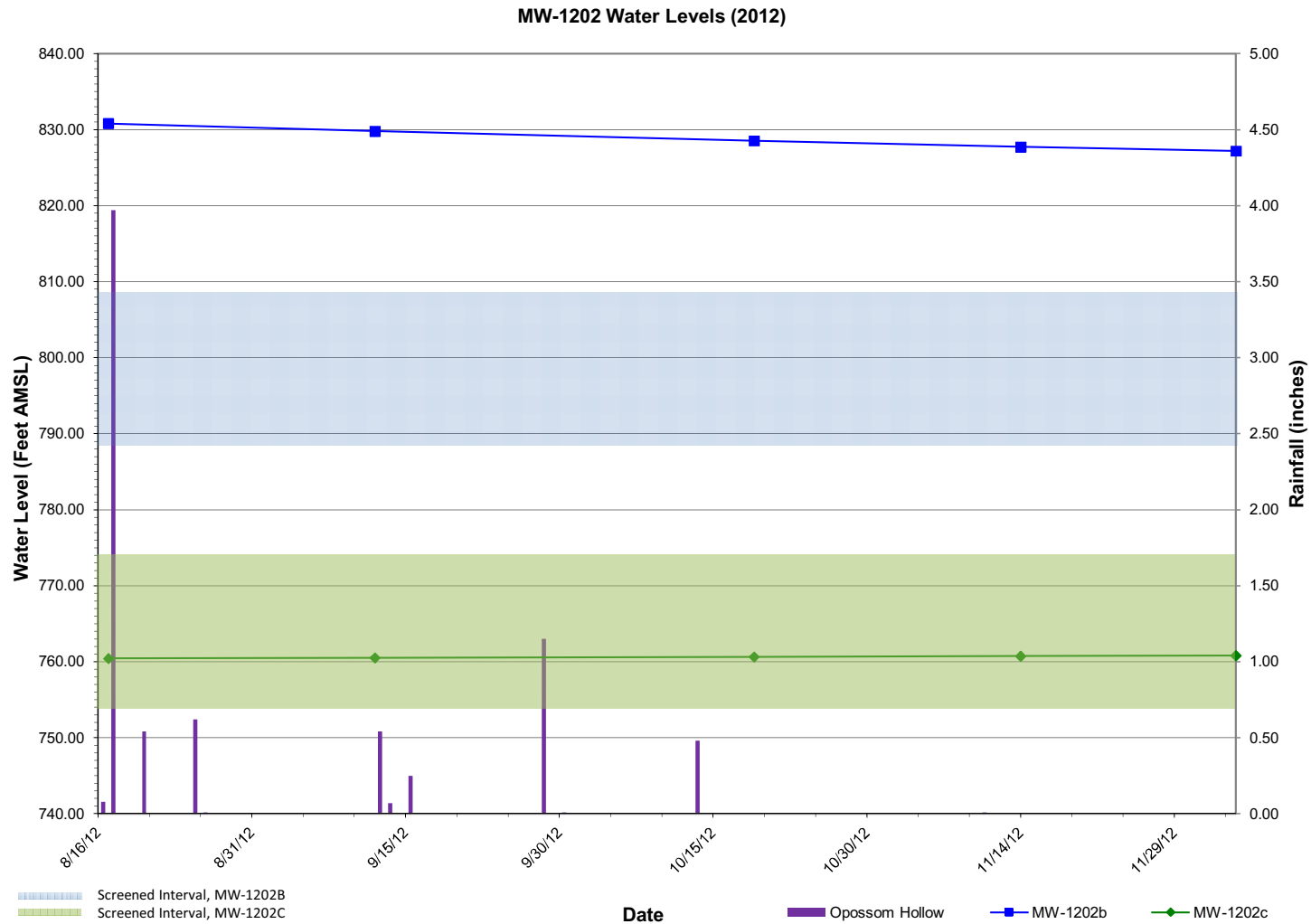


Figure 2.4.12-209 Monitoring Well Hydrographs (Sheet 9 of 60)

Comanche Peak Nuclear Power Plant, Units 3 & 4
COL Application
Part 2, FSAR

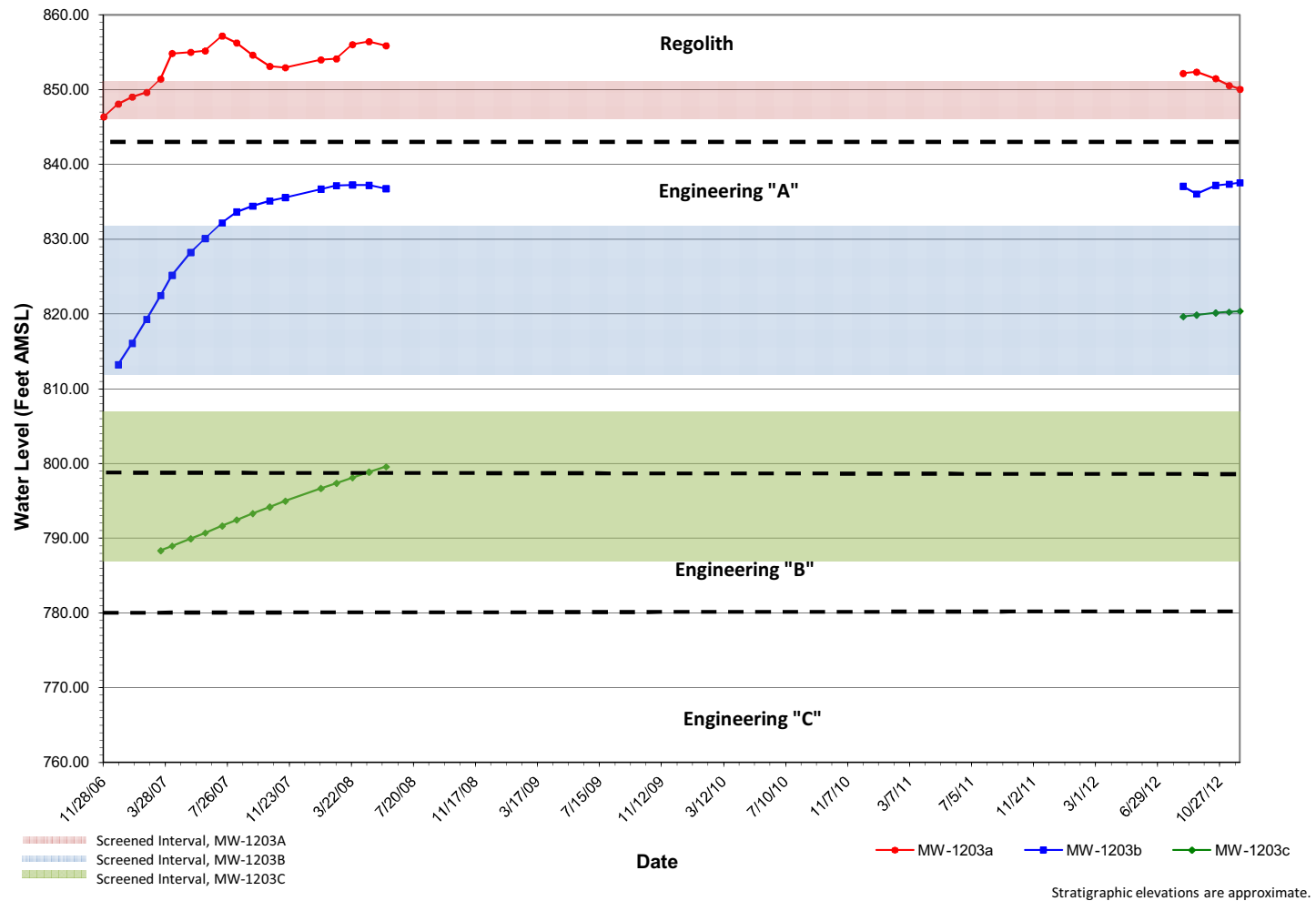


Figure 2.4.12-209 Monitoring Well Hydrographs (Sheet 10 of 60)

**Comanche Peak Nuclear Power Plant, Units 3 & 4
COL Application
Part 2, FSAR**

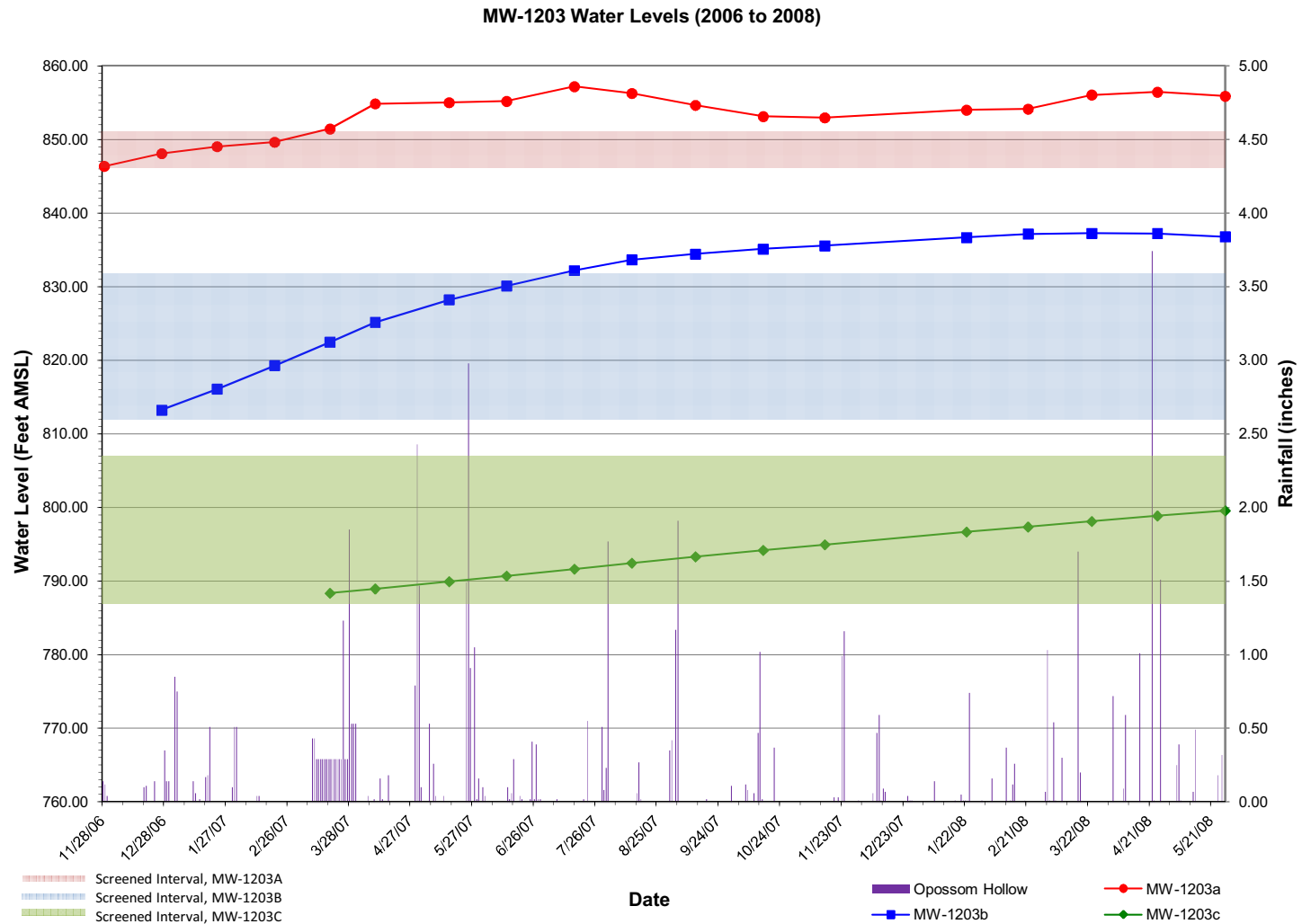


Figure 2.4.12-209 Monitoring Well Hydrographs (Sheet 11 of 60)

**Comanche Peak Nuclear Power Plant, Units 3 & 4
COL Application
Part 2, FSAR**

MW-1203 Water Levels (2012)

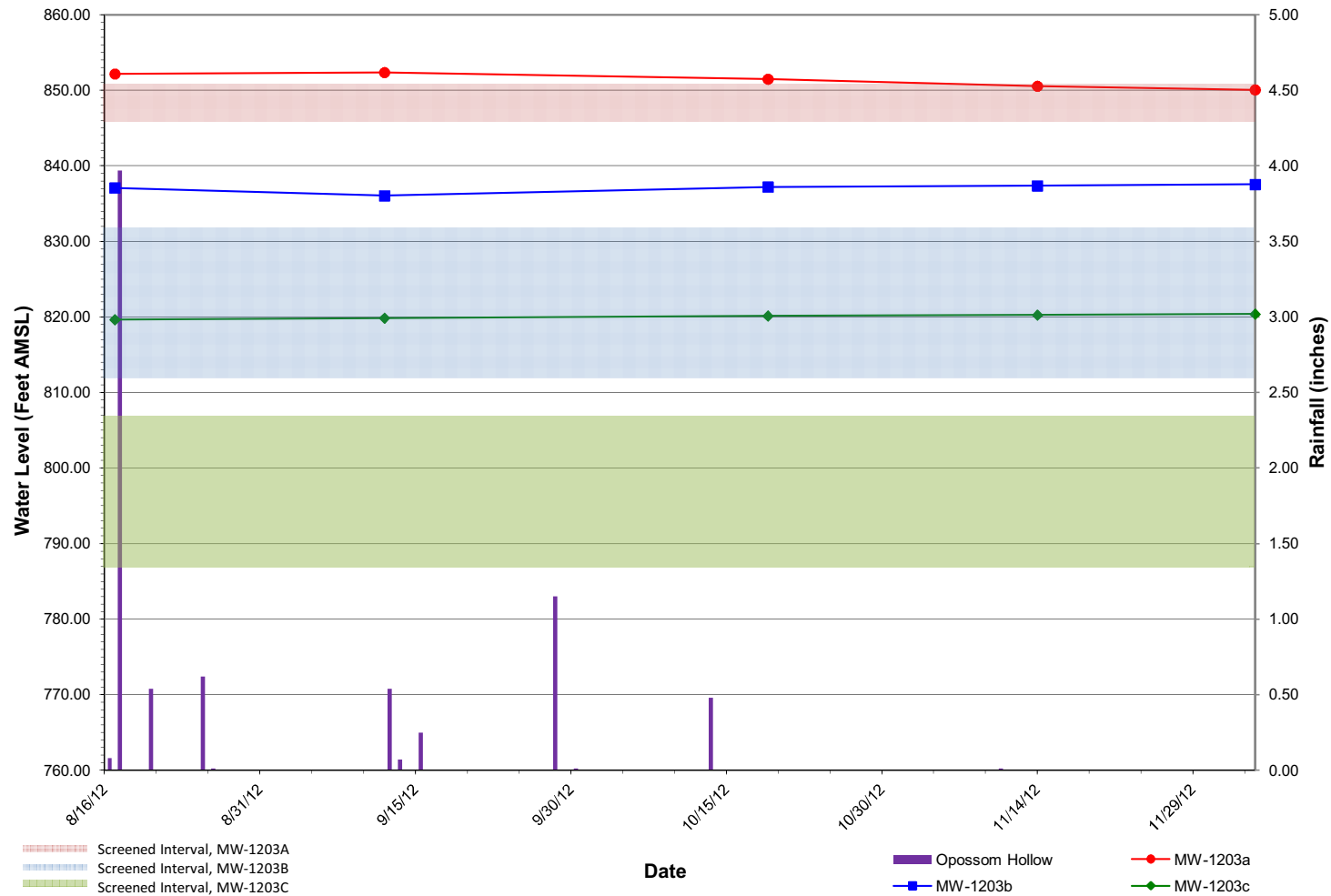


Figure 2.4.12-209 Monitoring Well Hydrographs (Sheet 12 of 60)

Comanche Peak Nuclear Power Plant, Units 3 & 4
COL Application
Part 2, FSAR

MW-1204 Water Levels

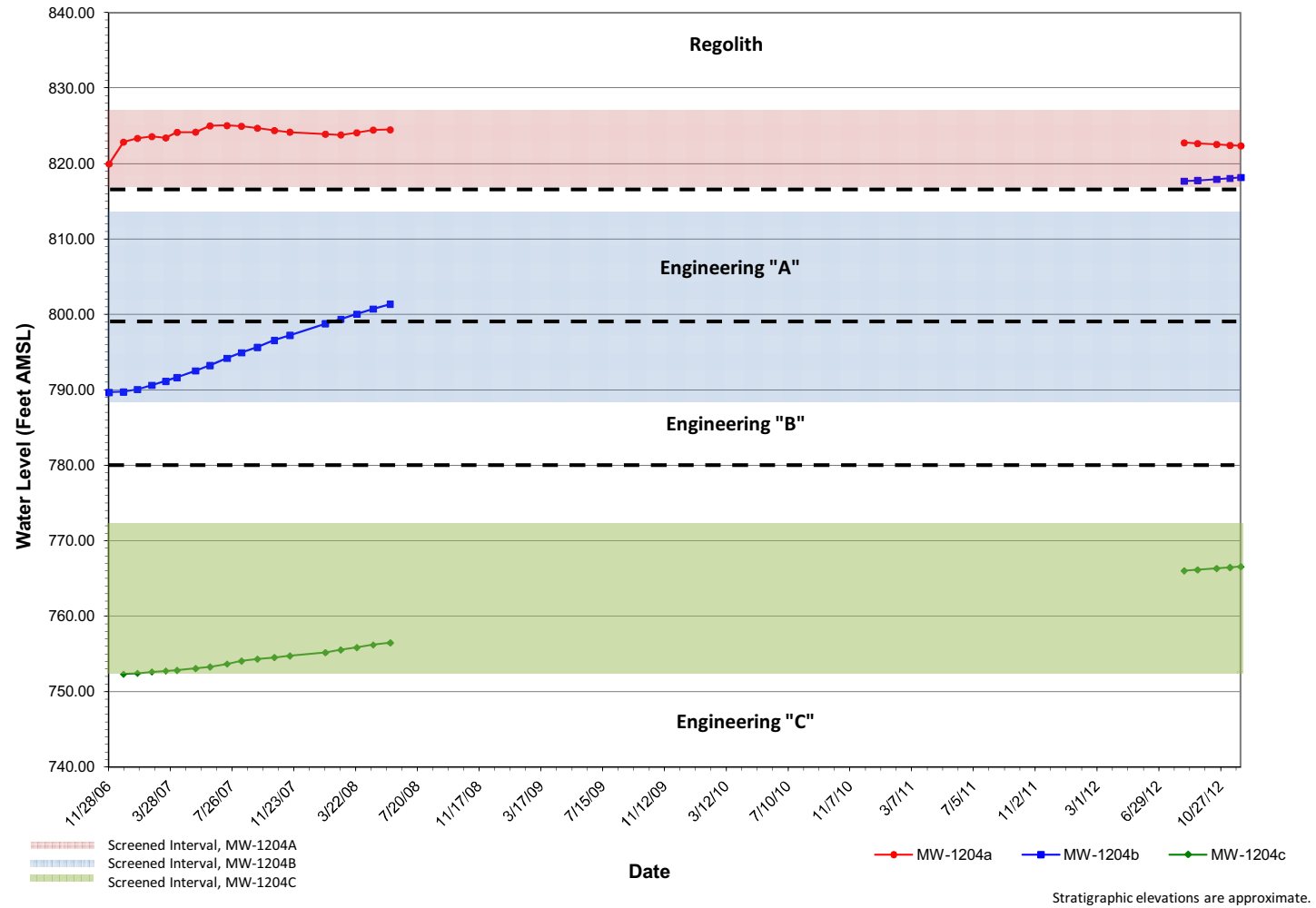


Figure 2.4.12-209 Monitoring Well Hydrographs (Sheet 13 of 60)

**Comanche Peak Nuclear Power Plant, Units 3 & 4
COL Application
Part 2, FSAR**

MW-1204 Water Levels (2006 to 2008)

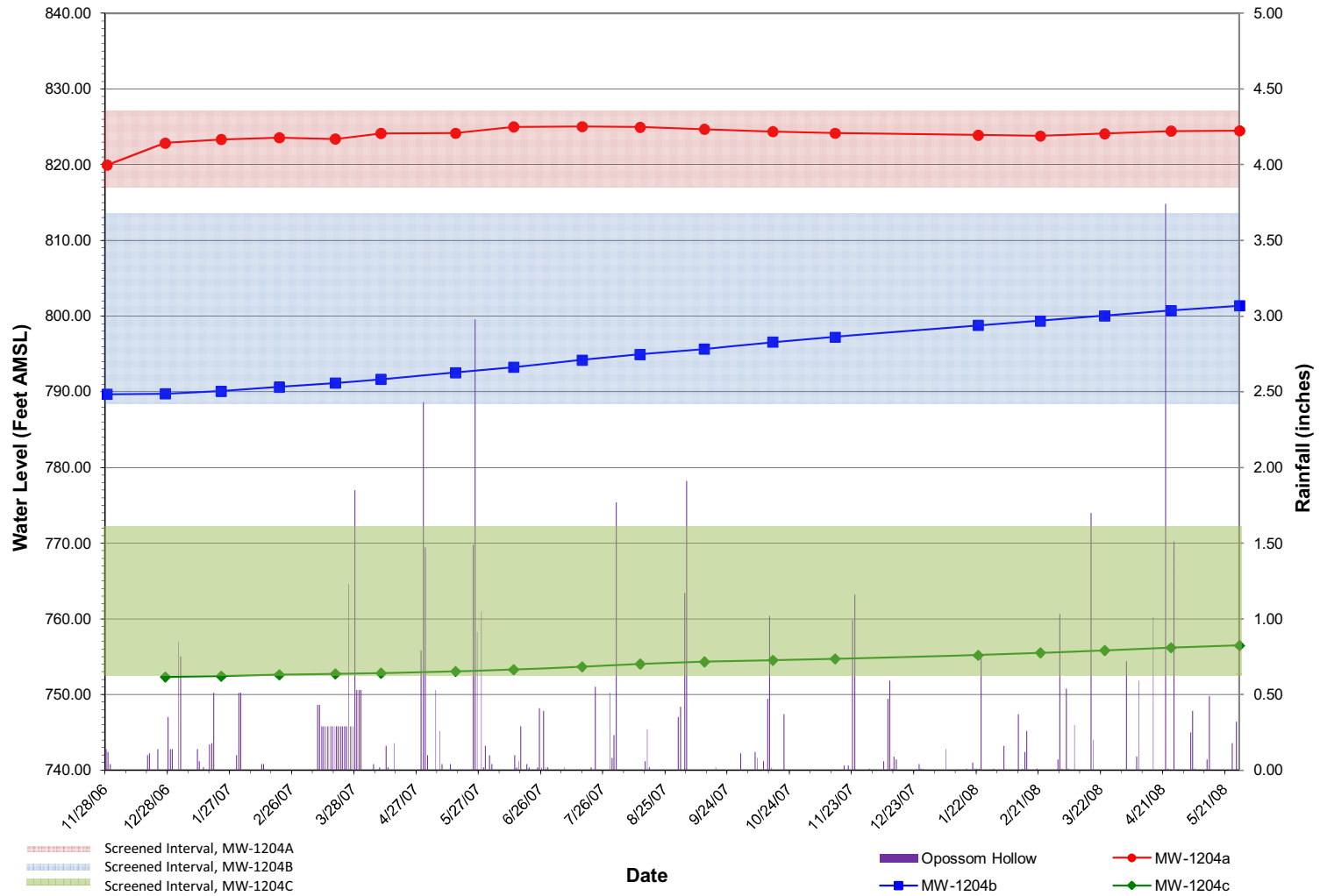


Figure 2.4.12-209 Monitoring Well Hydrographs (Sheet 14 of 60)

**Comanche Peak Nuclear Power Plant, Units 3 & 4
COL Application
Part 2, FSAR**

MW-1204 Water Levels (2012)

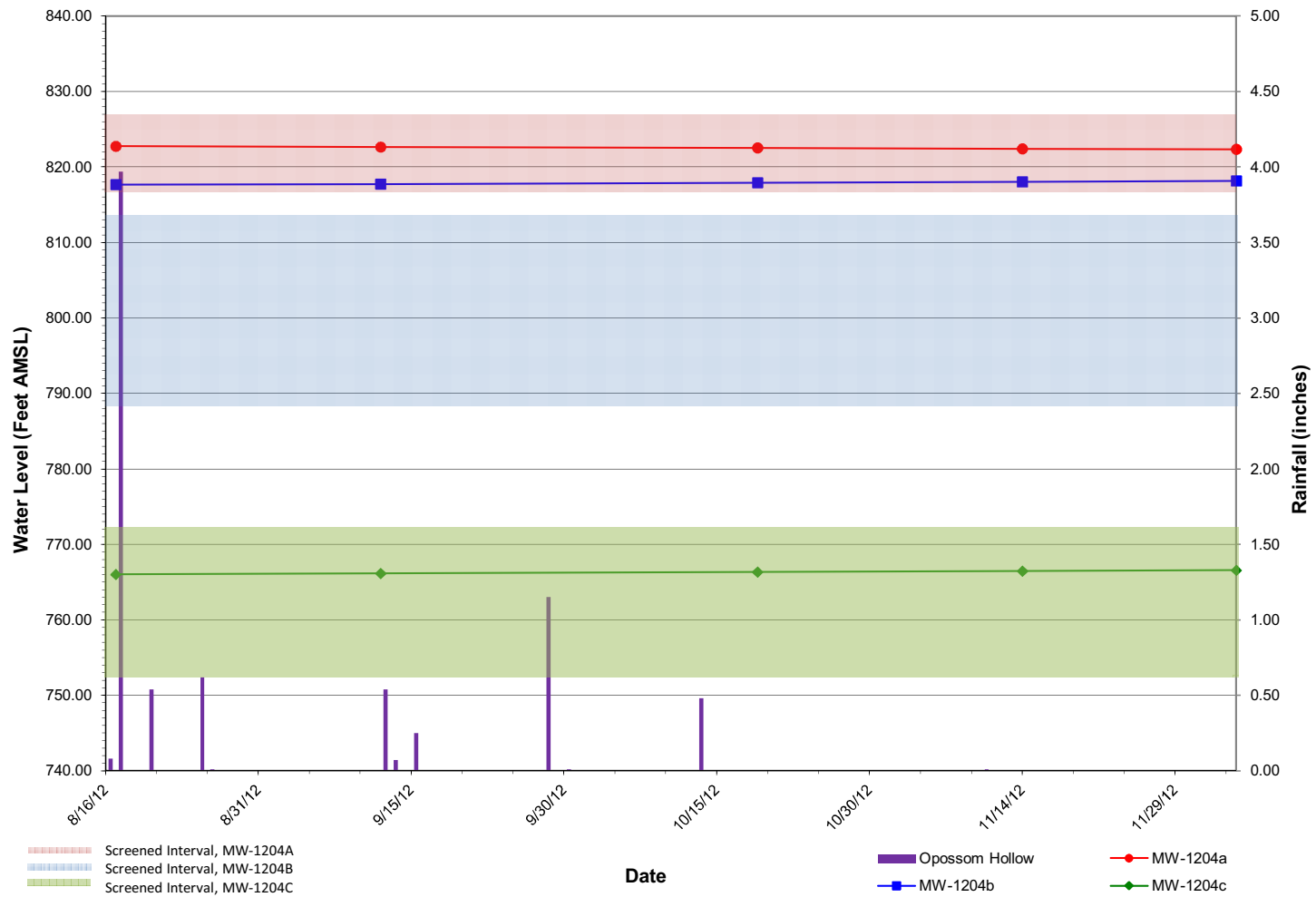


Figure 2.4.12-209 Monitoring Well Hydrographs (Sheet 15 of 60)

**Comanche Peak Nuclear Power Plant, Units 3 & 4
COL Application
Part 2, FSAR**

MW-1205 Water Levels

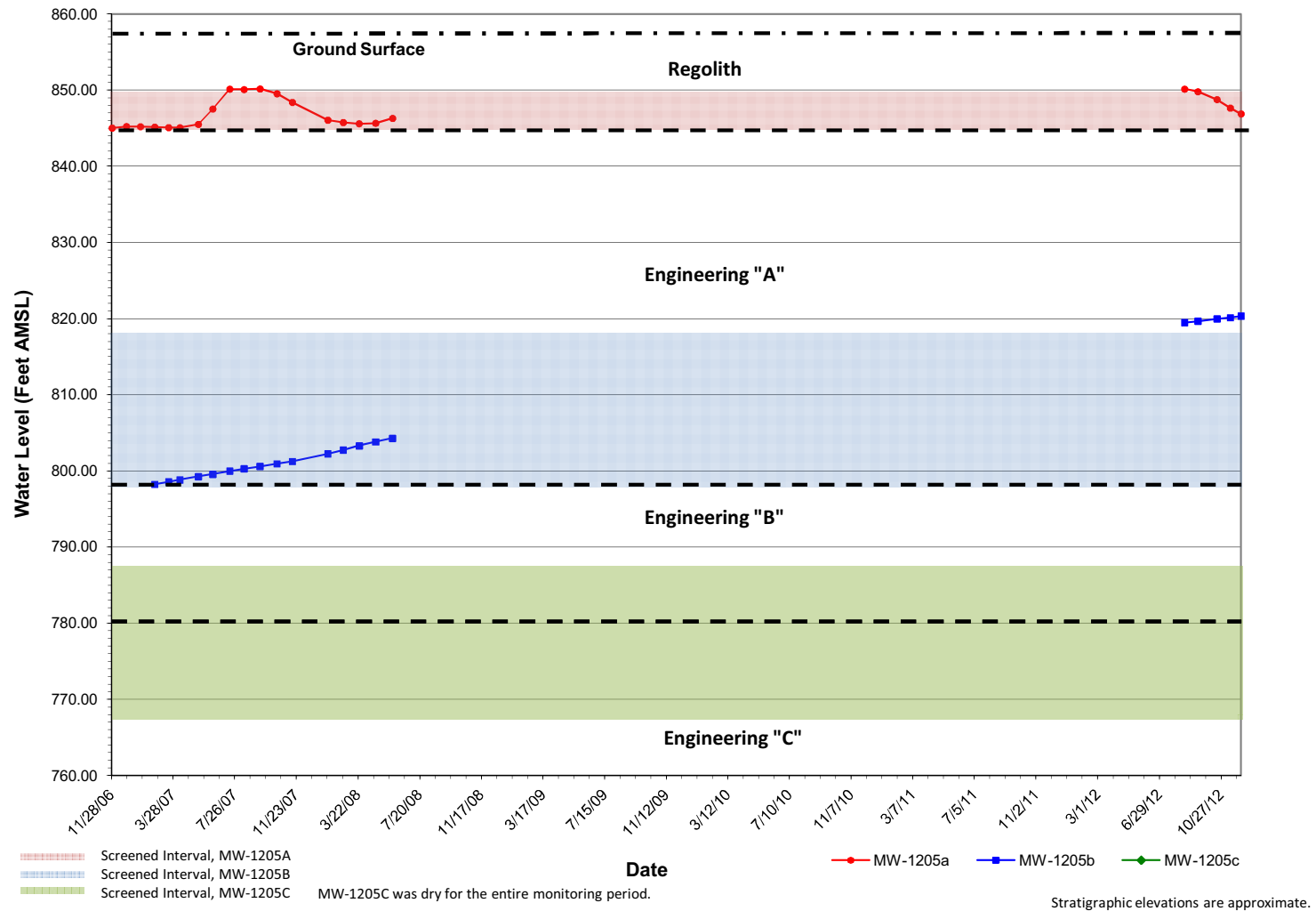


Figure 2.4.12-209 Monitoring Well Hydrographs (Sheet 16 of 60)

Comanche Peak Nuclear Power Plant, Units 3 & 4
COL Application
Part 2, FSAR

MW-1205 Water Levels (2006 to 2008)

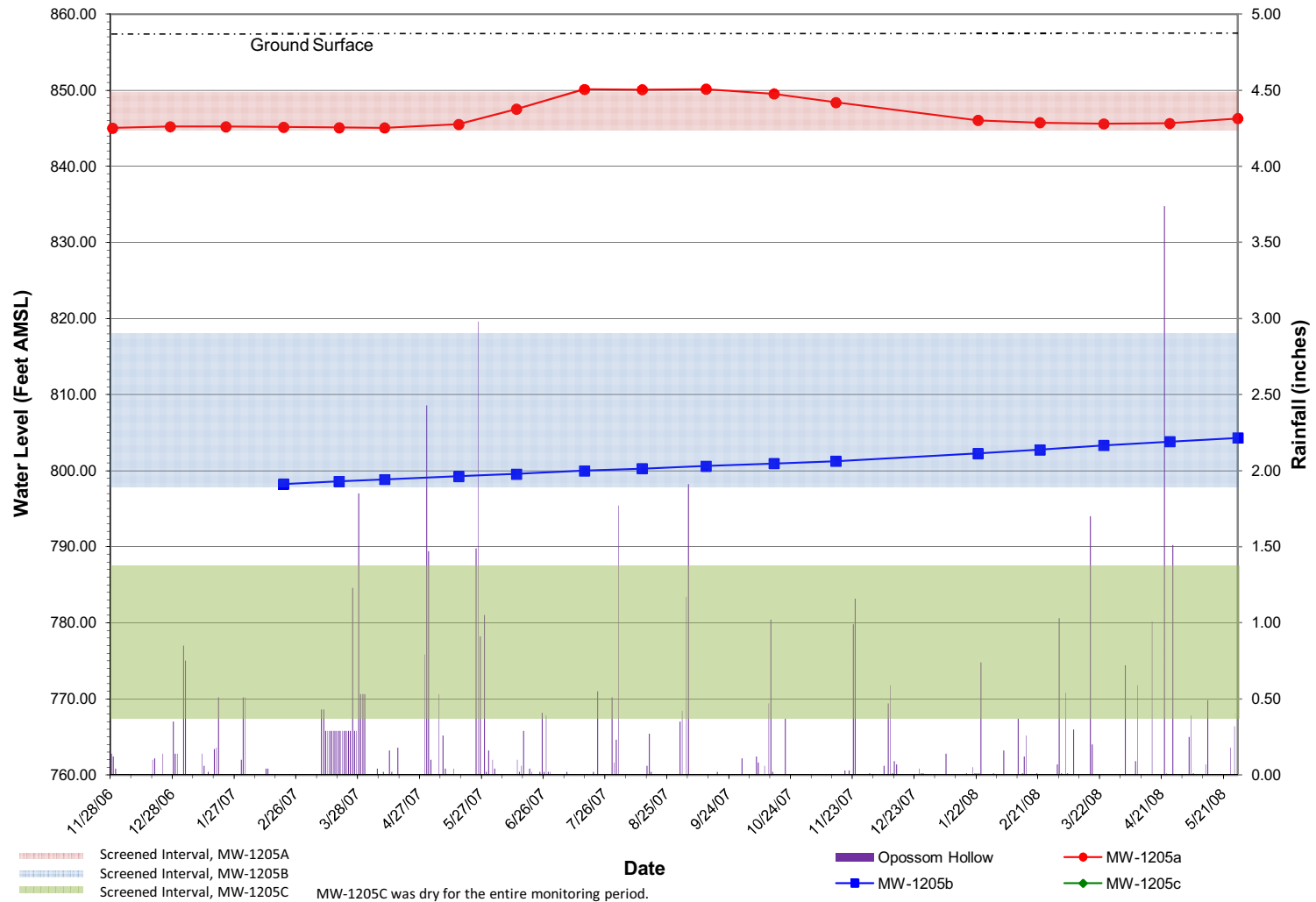


Figure 2.4.12-209 Monitoring Well Hydrographs (Sheet 17 of 60)

**Comanche Peak Nuclear Power Plant, Units 3 & 4
COL Application
Part 2, FSAR**

MW-1205 Water Levels (2012)

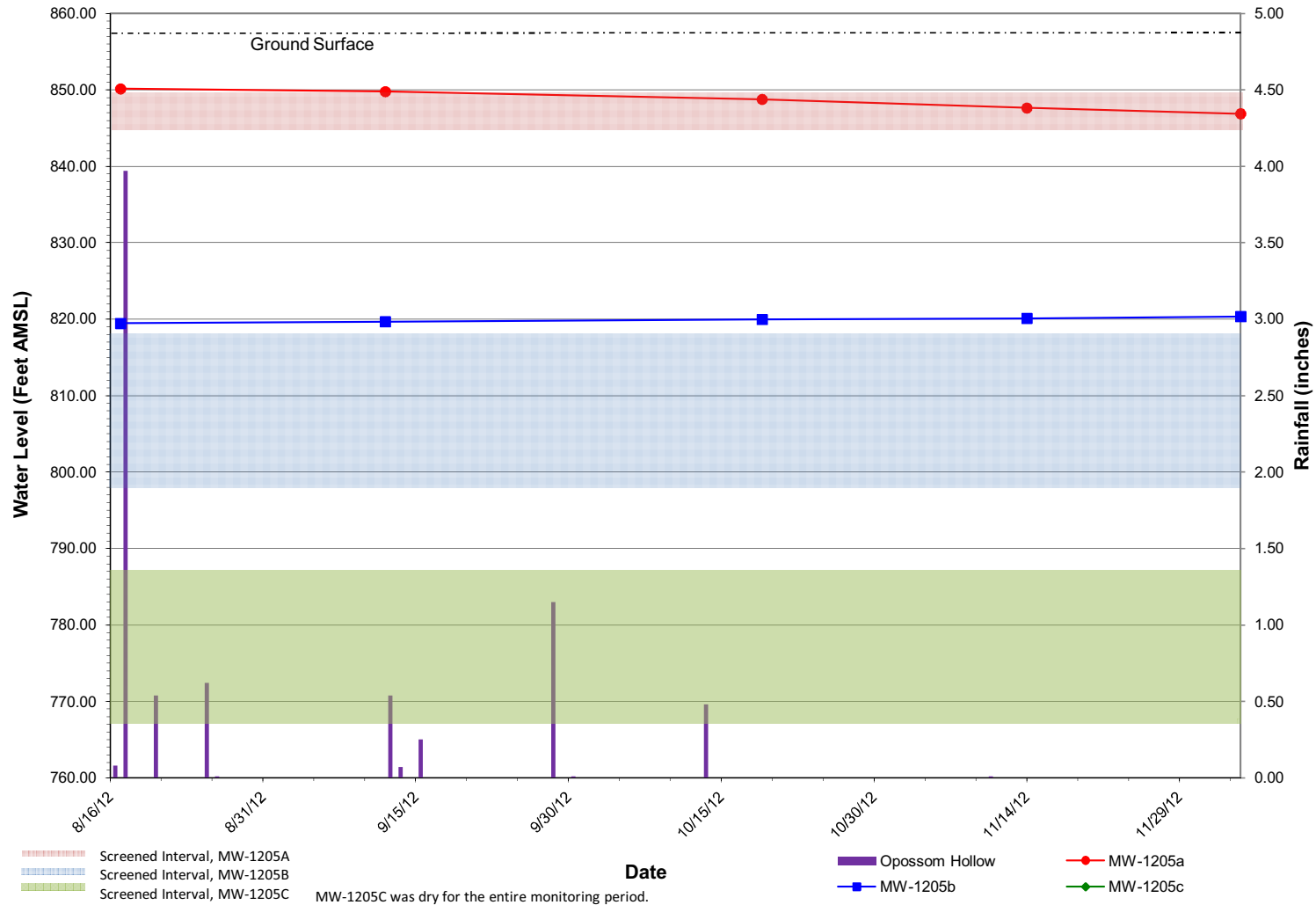


Figure 2.4.12-209 Monitoring Well Hydrographs (Sheet 18 of 60)

**Comanche Peak Nuclear Power Plant, Units 3 & 4
COL Application
Part 2, FSAR**

MW-1206 Water Levels

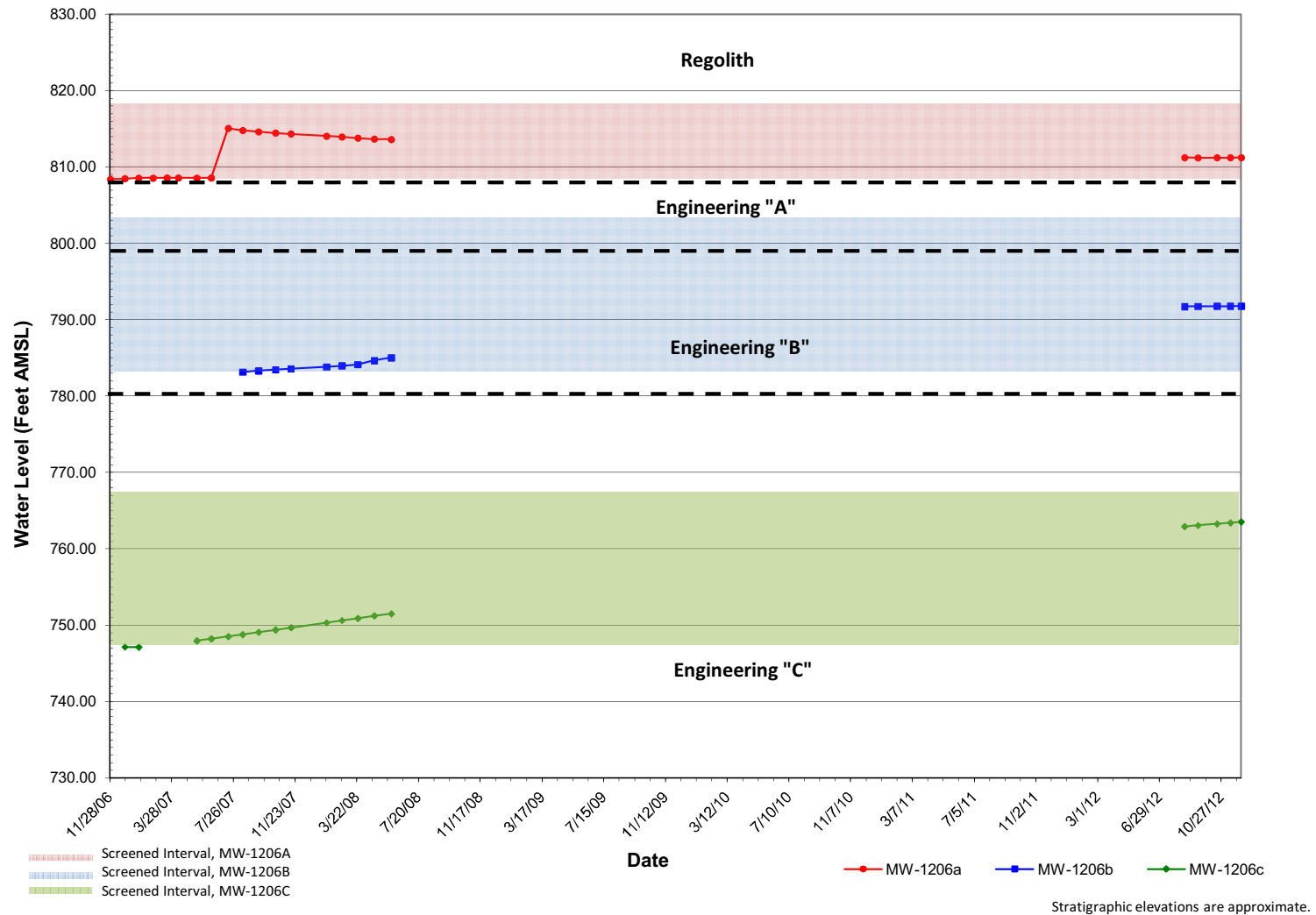


Figure 2.4.12-209 Monitoring Well Hydrographs (Sheet 19 of 60)

Comanche Peak Nuclear Power Plant, Units 3 & 4
COL Application
Part 2, FSAR

MW-1206 Water Levels (2006 to 2008)

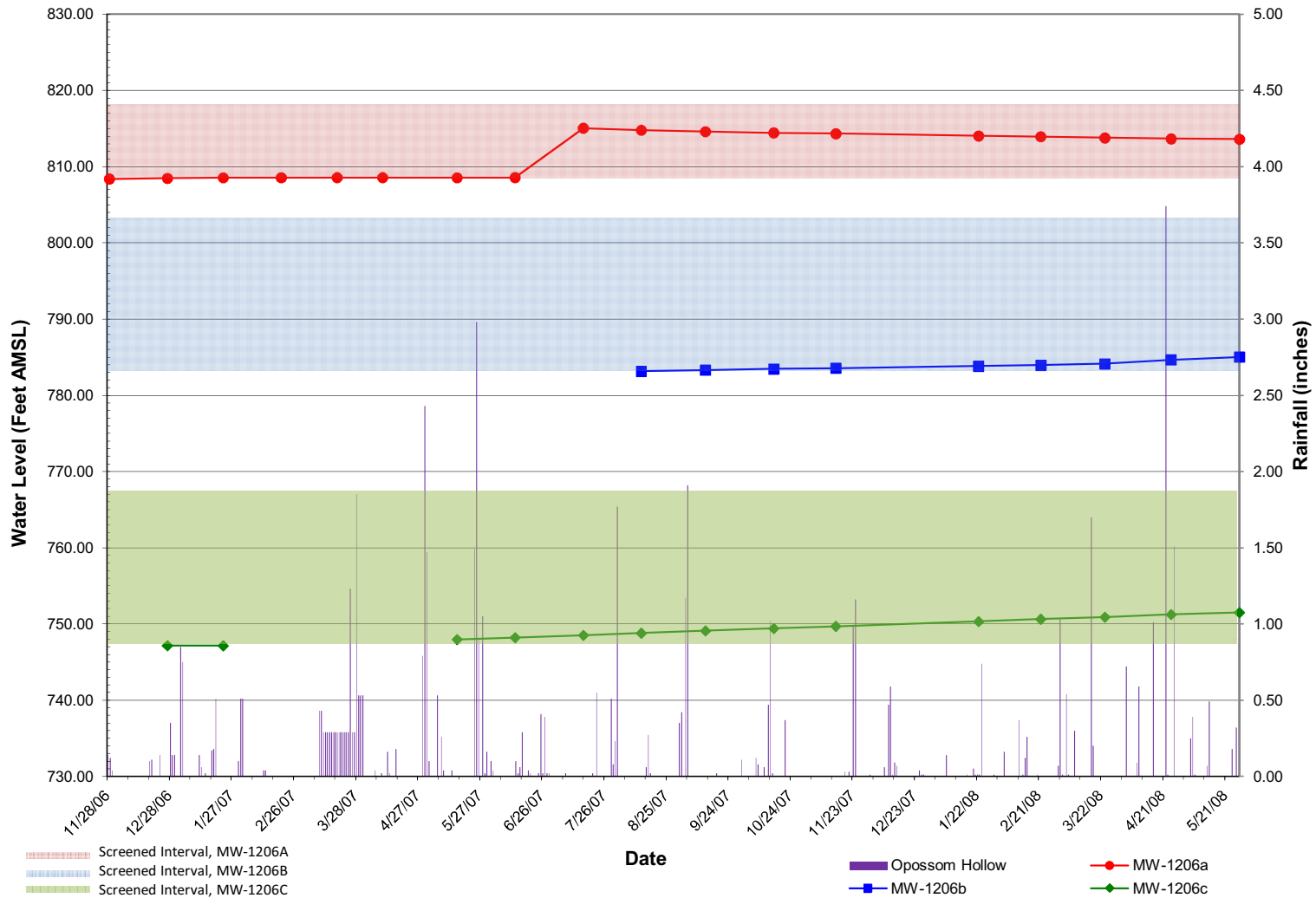


Figure 2.4.12-209 Monitoring Well Hydrographs (Sheet 20 of 60)

**Comanche Peak Nuclear Power Plant, Units 3 & 4
COL Application
Part 2, FSAR**

MW-1206 Water Levels (2012)

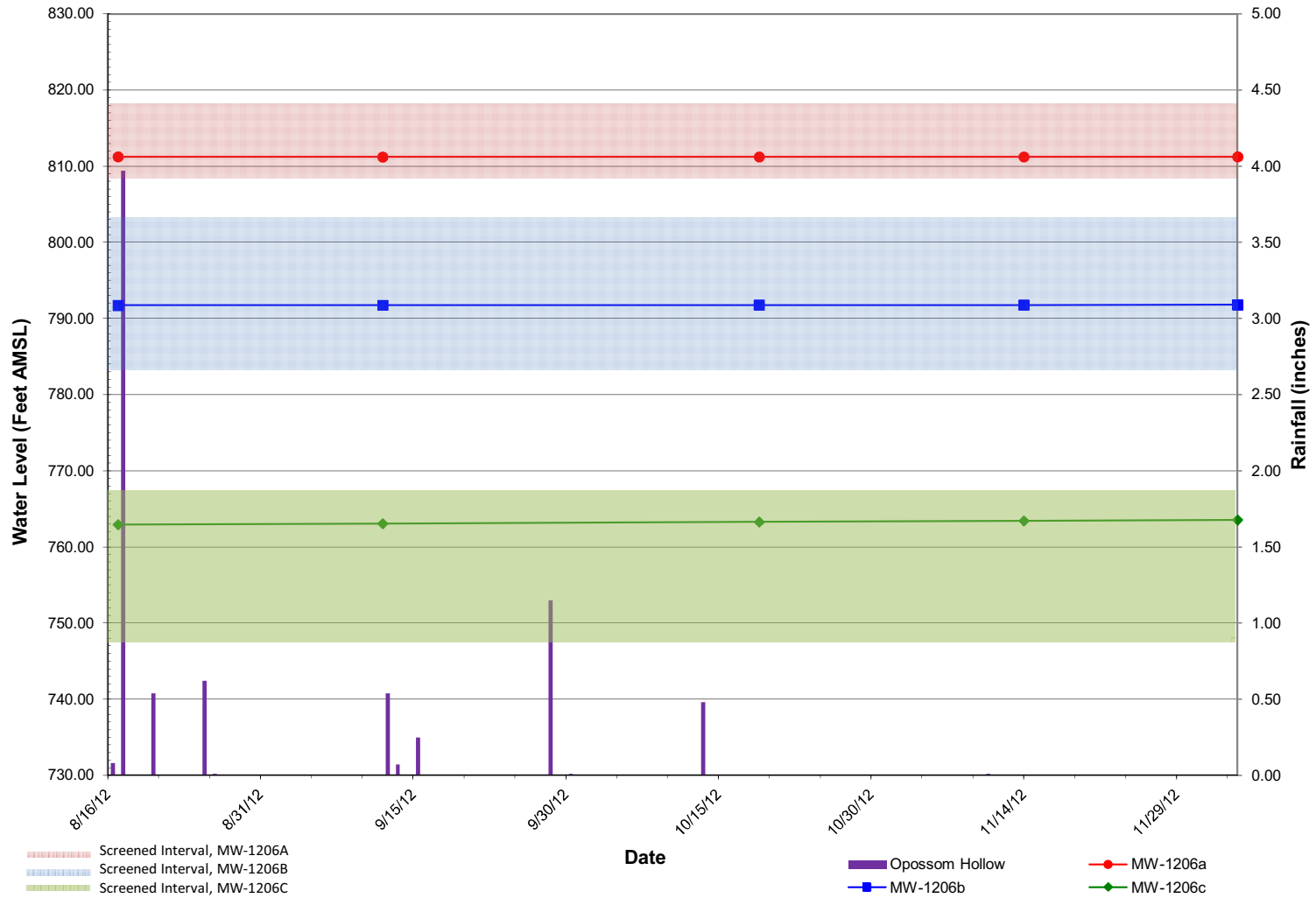


Figure 2.4.12-209 Monitoring Well Hydrographs (Sheet 21 of 60)

**Comanche Peak Nuclear Power Plant, Units 3 & 4
COL Application
Part 2, FSAR**

MW-1207 Water Levels

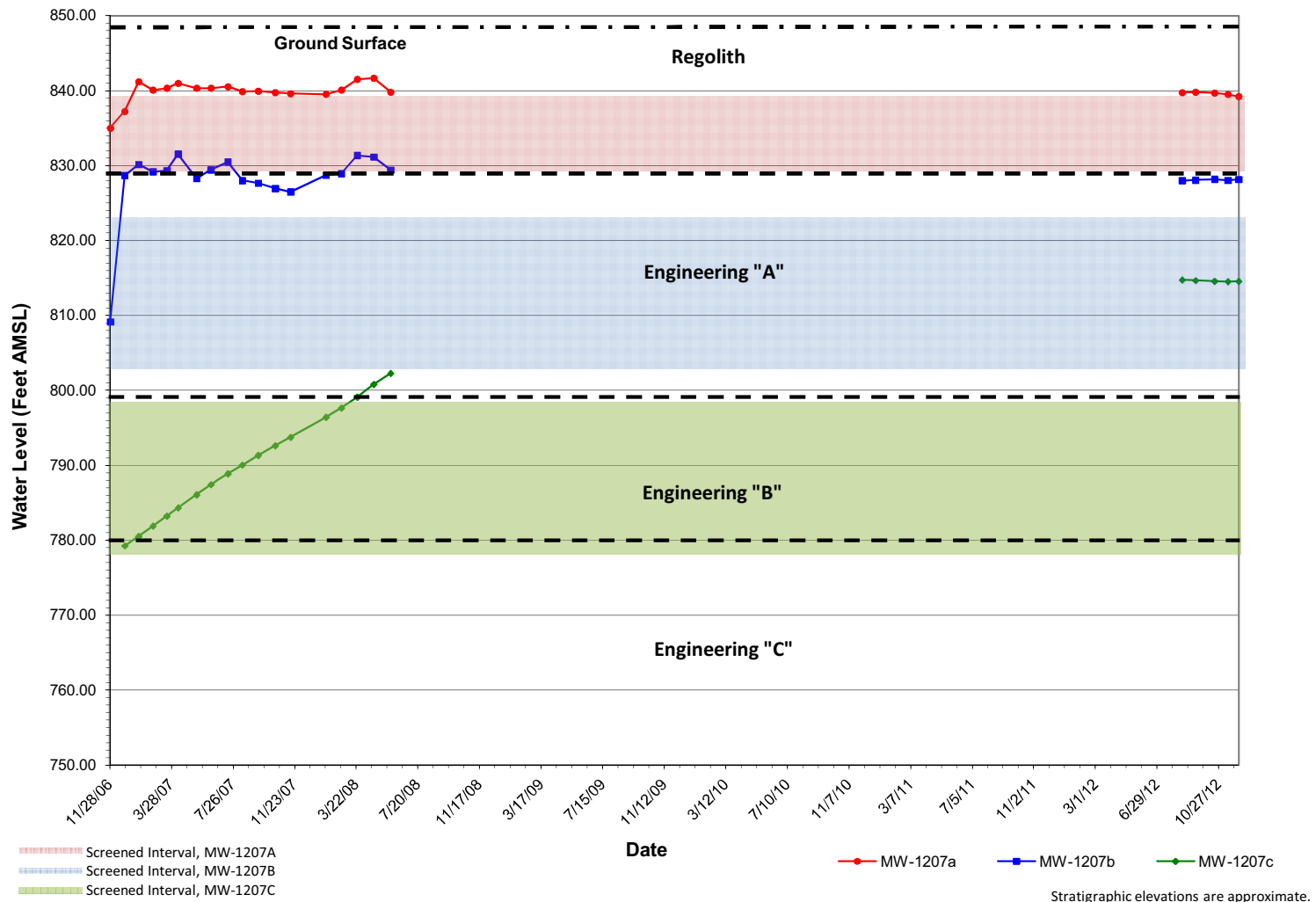


Figure 2.4.12-209 Monitoring Well Hydrographs (Sheet 22 of 60)

**Comanche Peak Nuclear Power Plant, Units 3 & 4
COL Application
Part 2, FSAR**

MW-1207 Water Levels (2006 to 2008)

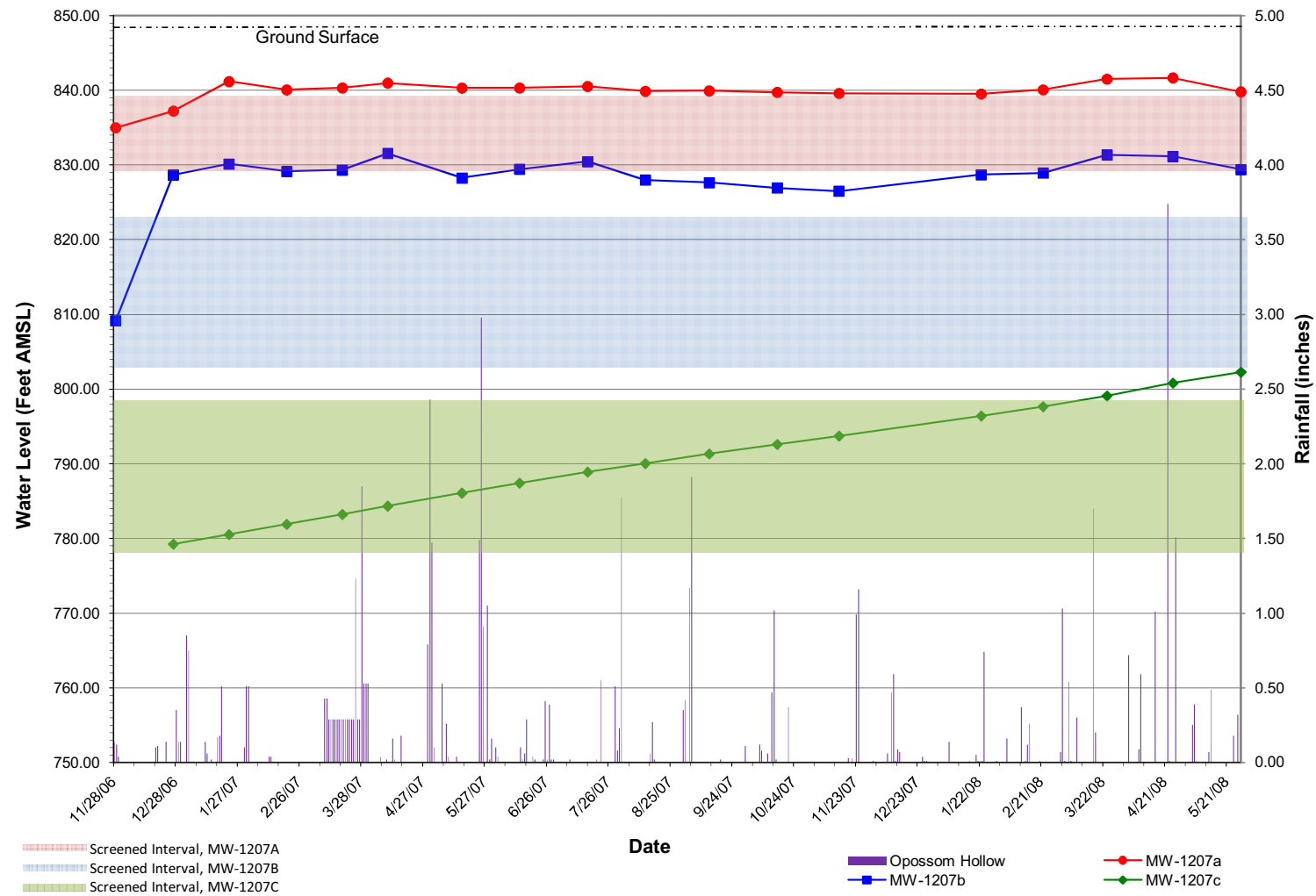


Figure 2.4.12-209 Monitoring Well Hydrographs (Sheet 23 of 60)

**Comanche Peak Nuclear Power Plant, Units 3 & 4
COL Application
Part 2, FSAR**

MW-1207 Water Levels (2012)

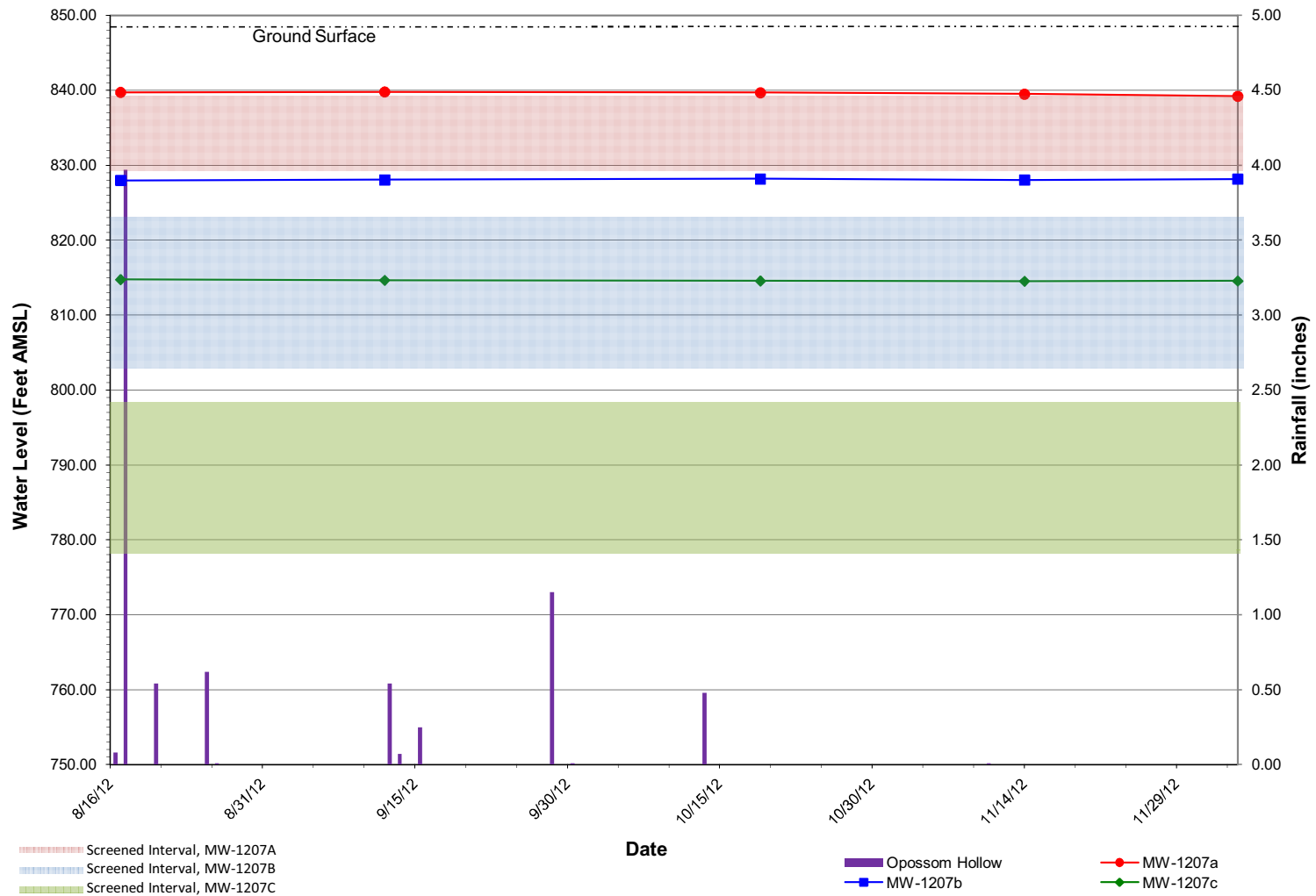


Figure 2.4.12-209 Monitoring Well Hydrographs (Sheet 24 of 60)

**Comanche Peak Nuclear Power Plant, Units 3 & 4
COL Application
Part 2, FSAR**

MW-1208 Water Levels

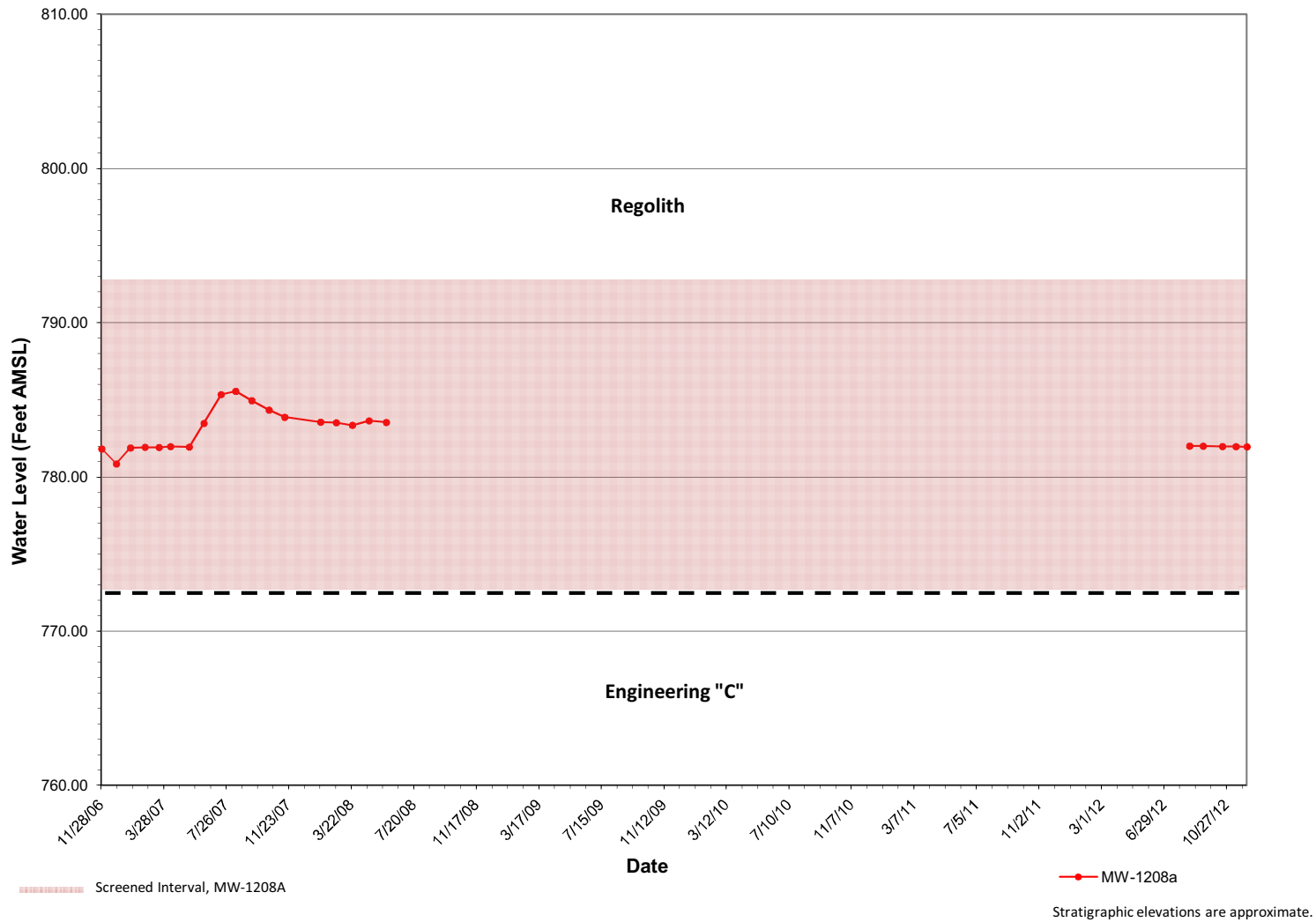


Figure 2.4.12-209 Monitoring Well Hydrographs (Sheet 25 of 60)

**Comanche Peak Nuclear Power Plant, Units 3 & 4
COL Application
Part 2, FSAR**

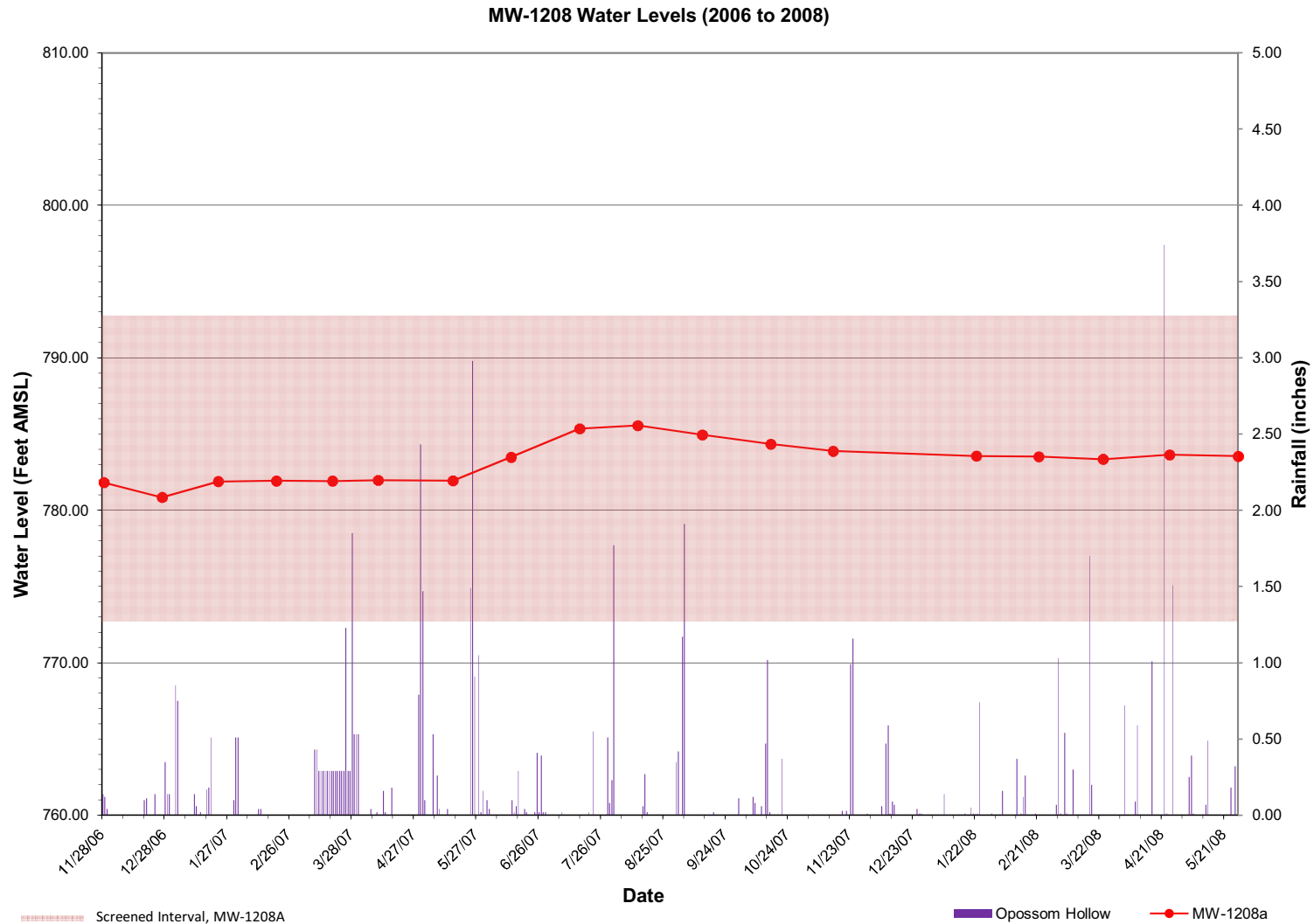


Figure 2.4.12-209 Monitoring Well Hydrographs (Sheet 26 of 60)

Comanche Peak Nuclear Power Plant, Units 3 & 4
COL Application
Part 2, FSAR

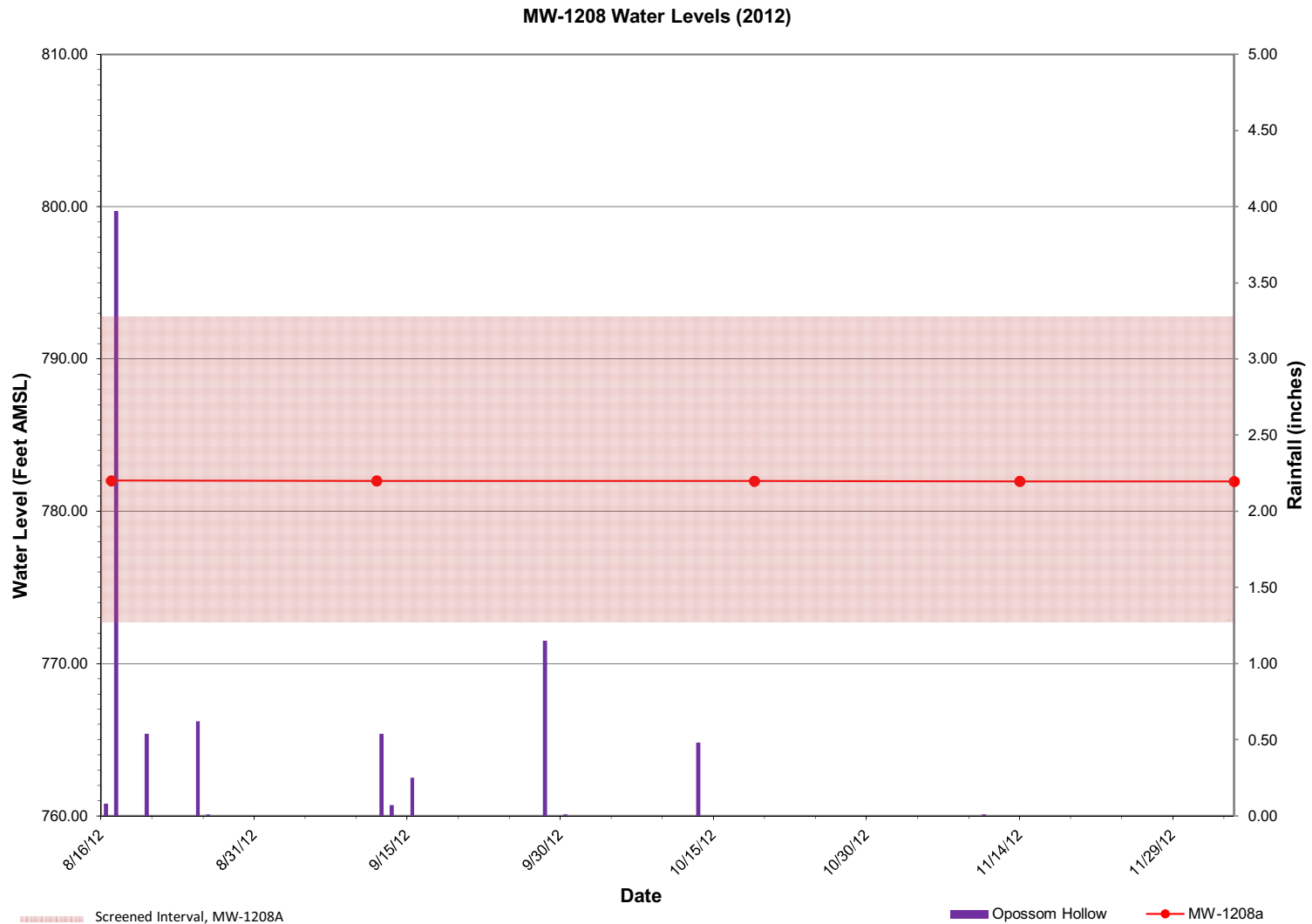


Figure 2.4.12-209 Monitoring Well Hydrographs (Sheet 27 of 60)

**Comanche Peak Nuclear Power Plant, Units 3 & 4
COL Application
Part 2, FSAR**

MW-1209 Water Levels

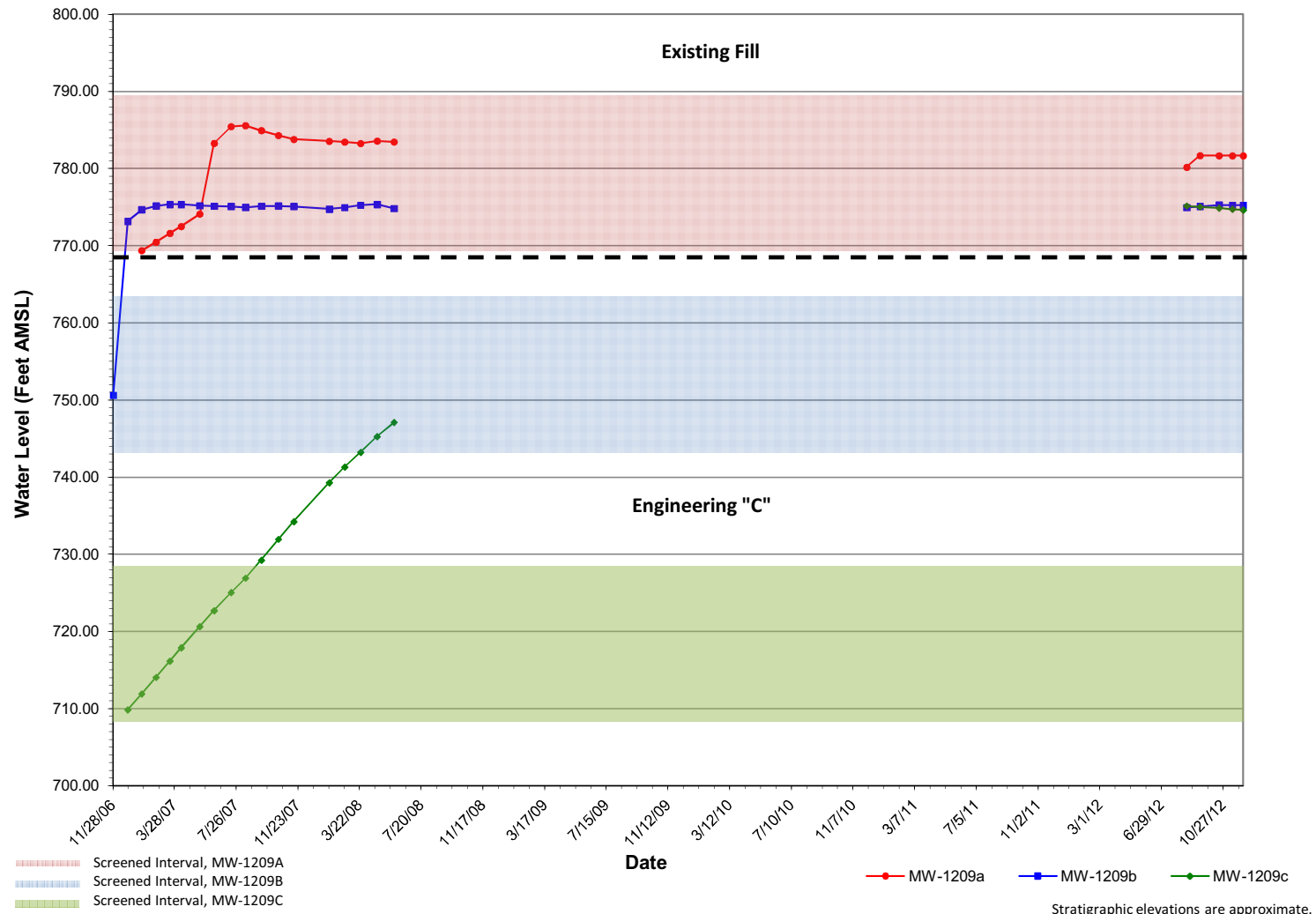


Figure 2.4.12-209 Monitoring Well Hydrographs (Sheet 28 of 60)

**Comanche Peak Nuclear Power Plant, Units 3 & 4
COL Application
Part 2, FSAR**

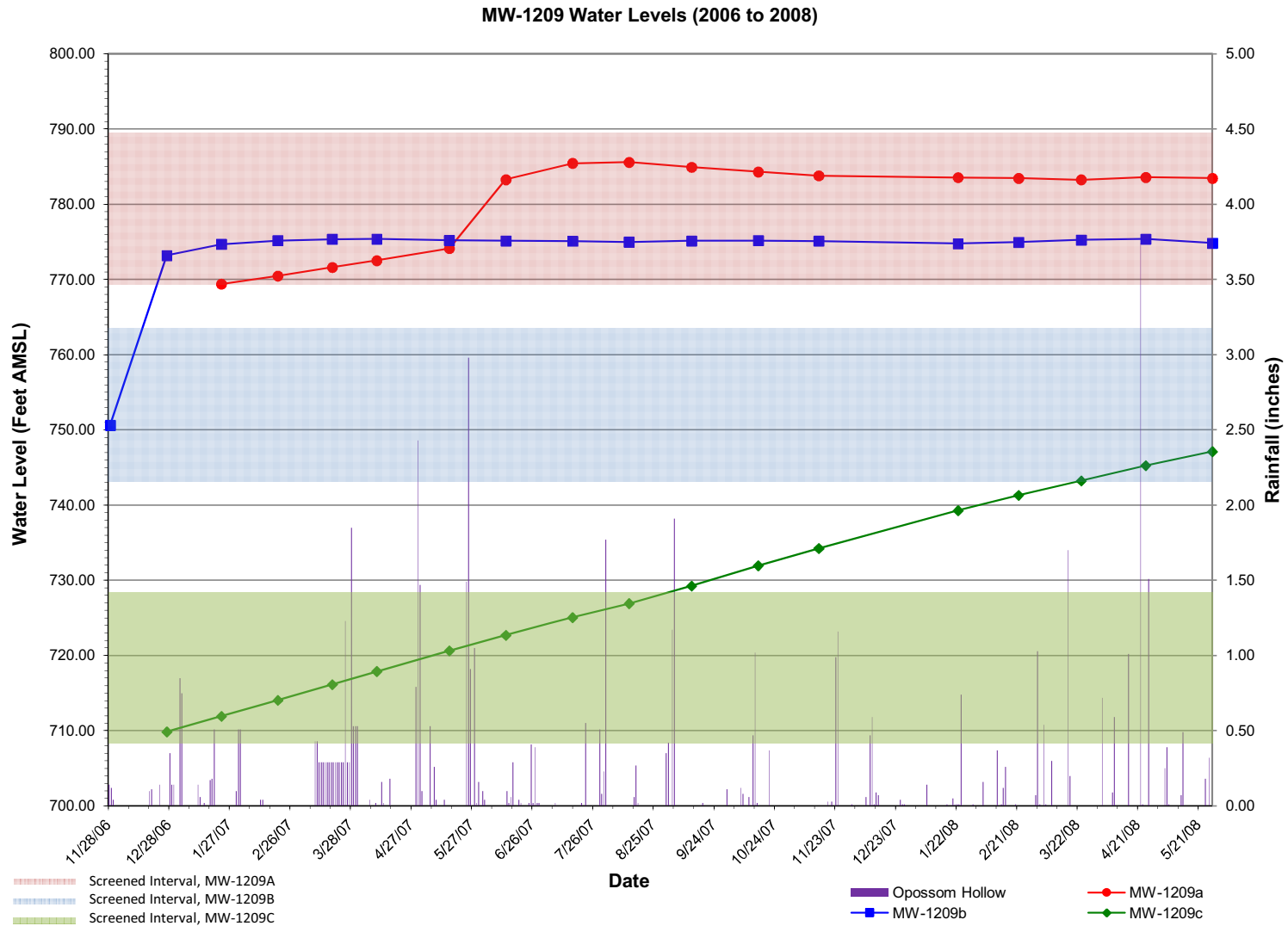


Figure 2.4.12-209 Monitoring Well Hydrographs (Sheet 29 of 60)

Comanche Peak Nuclear Power Plant, Units 3 & 4
COL Application
Part 2, FSAR

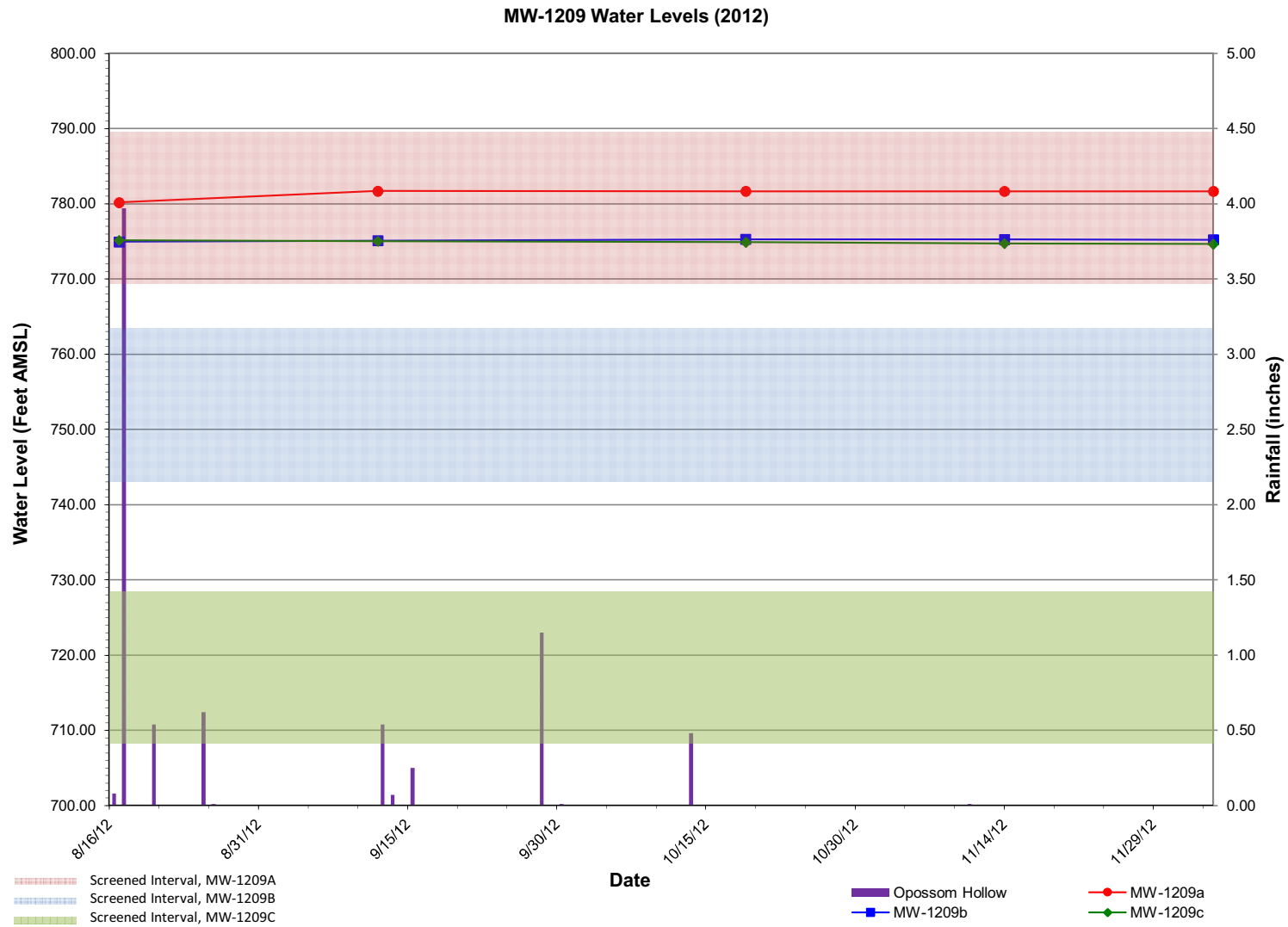


Figure 2.4.12-209 Monitoring Well Hydrographs (Sheet 30 of 60)

**Comanche Peak Nuclear Power Plant, Units 3 & 4
COL Application
Part 2, FSAR**

MW-1210 Water Levels

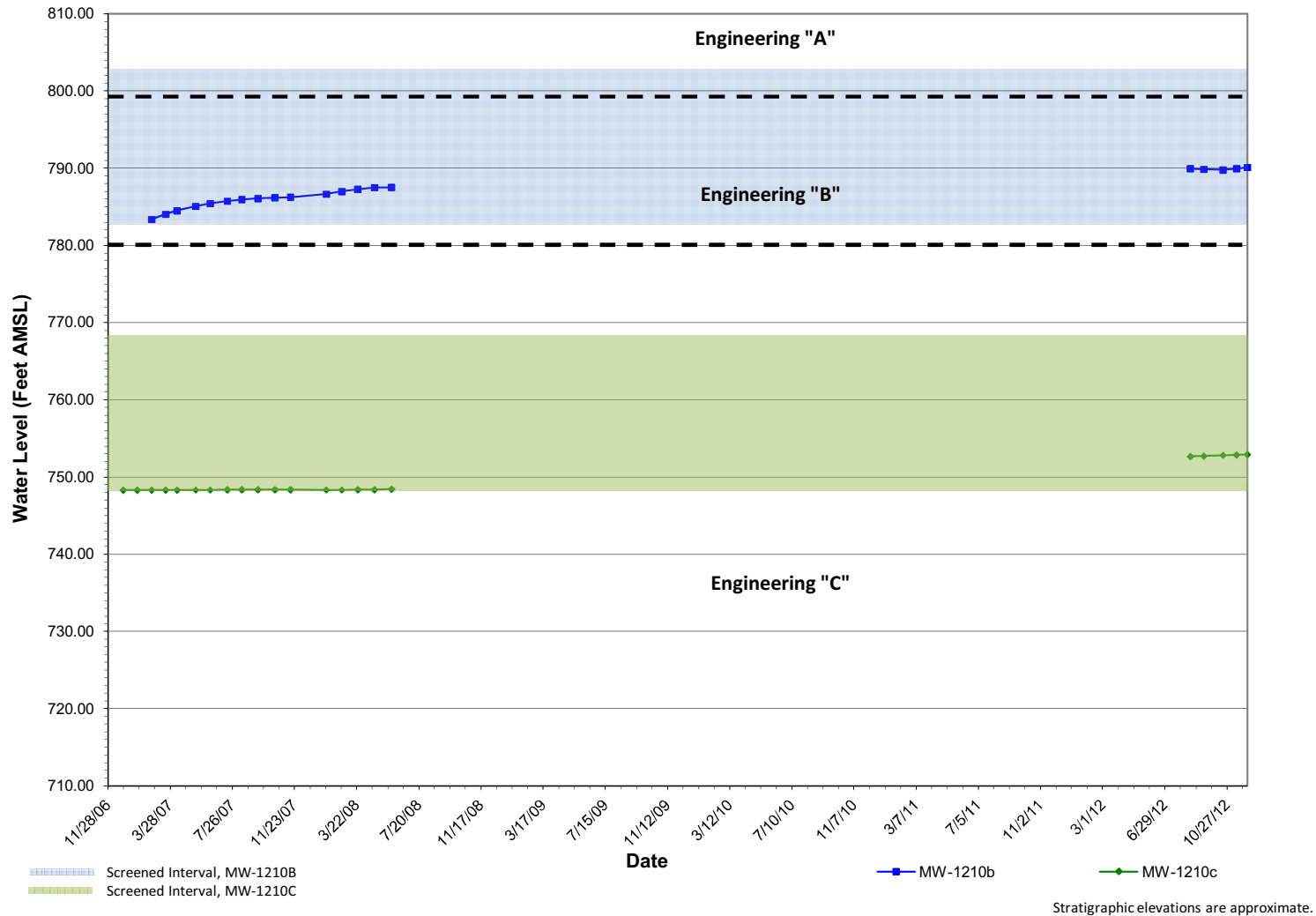


Figure 2.4.12-209 Monitoring Well Hydrographs (Sheet 31 of 60)

**Comanche Peak Nuclear Power Plant, Units 3 & 4
COL Application
Part 2, FSAR**

MW-1210 Water Levels (2006 to 2008)

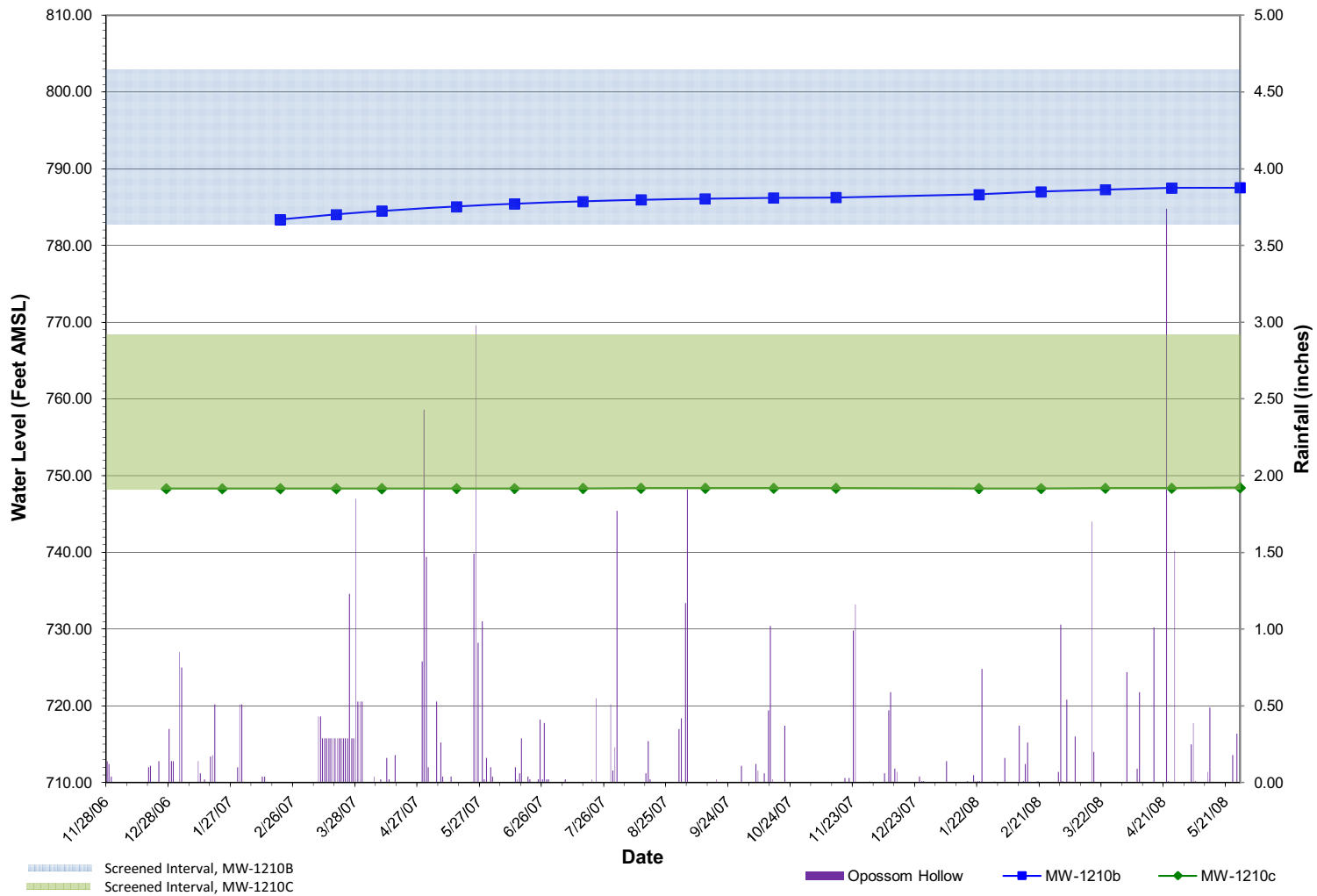


Figure 2.4.12-209 Monitoring Well Hydrographs (Sheet 32 of 60)

Comanche Peak Nuclear Power Plant, Units 3 & 4
COL Application
Part 2, FSAR

MW-1210 Water Levels (2012)

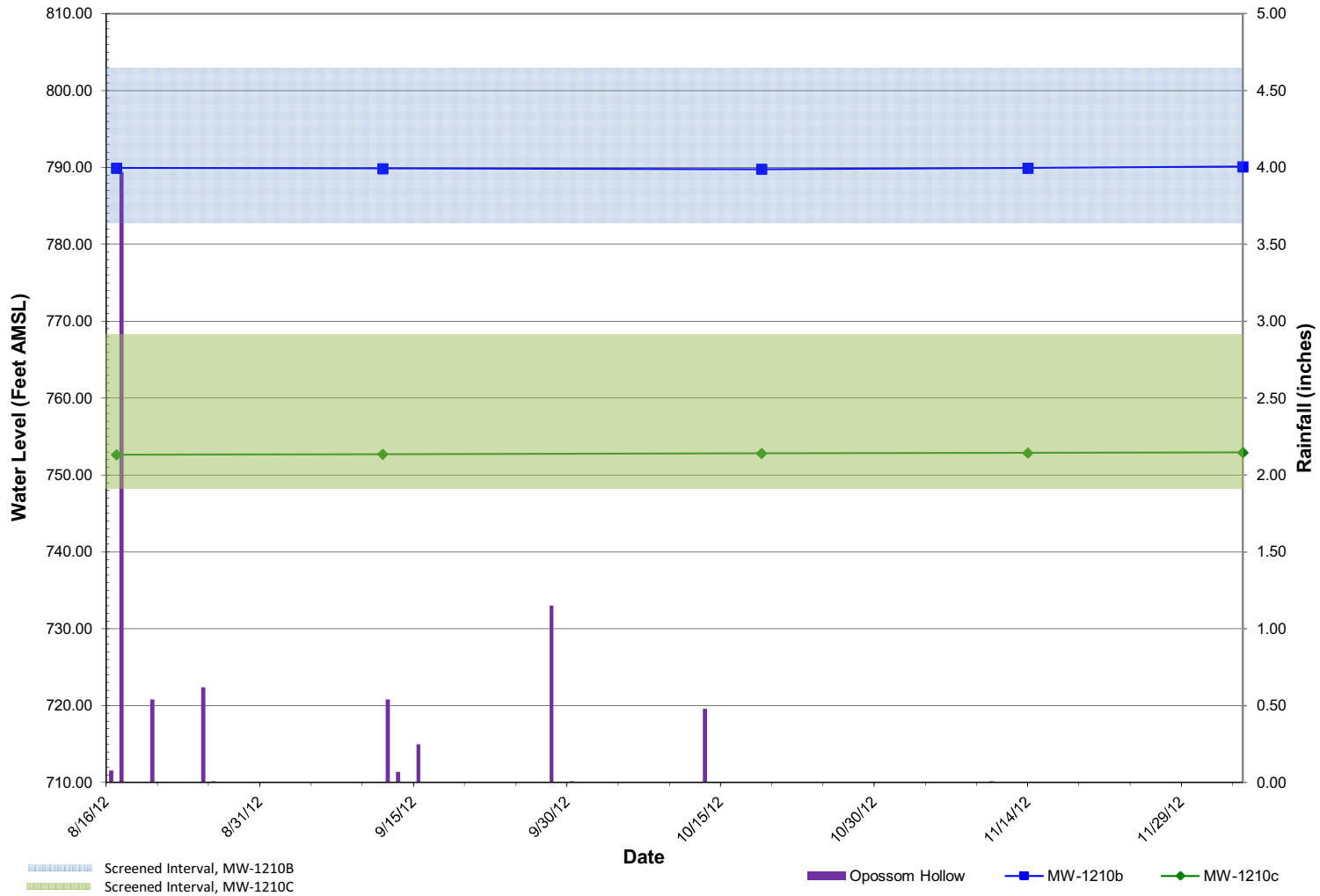


Figure 2.4.12-209 Monitoring Well Hydrographs (Sheet 33 of 60)

**Comanche Peak Nuclear Power Plant, Units 3 & 4
COL Application
Part 2, FSAR**

MW-1211 Water Levels

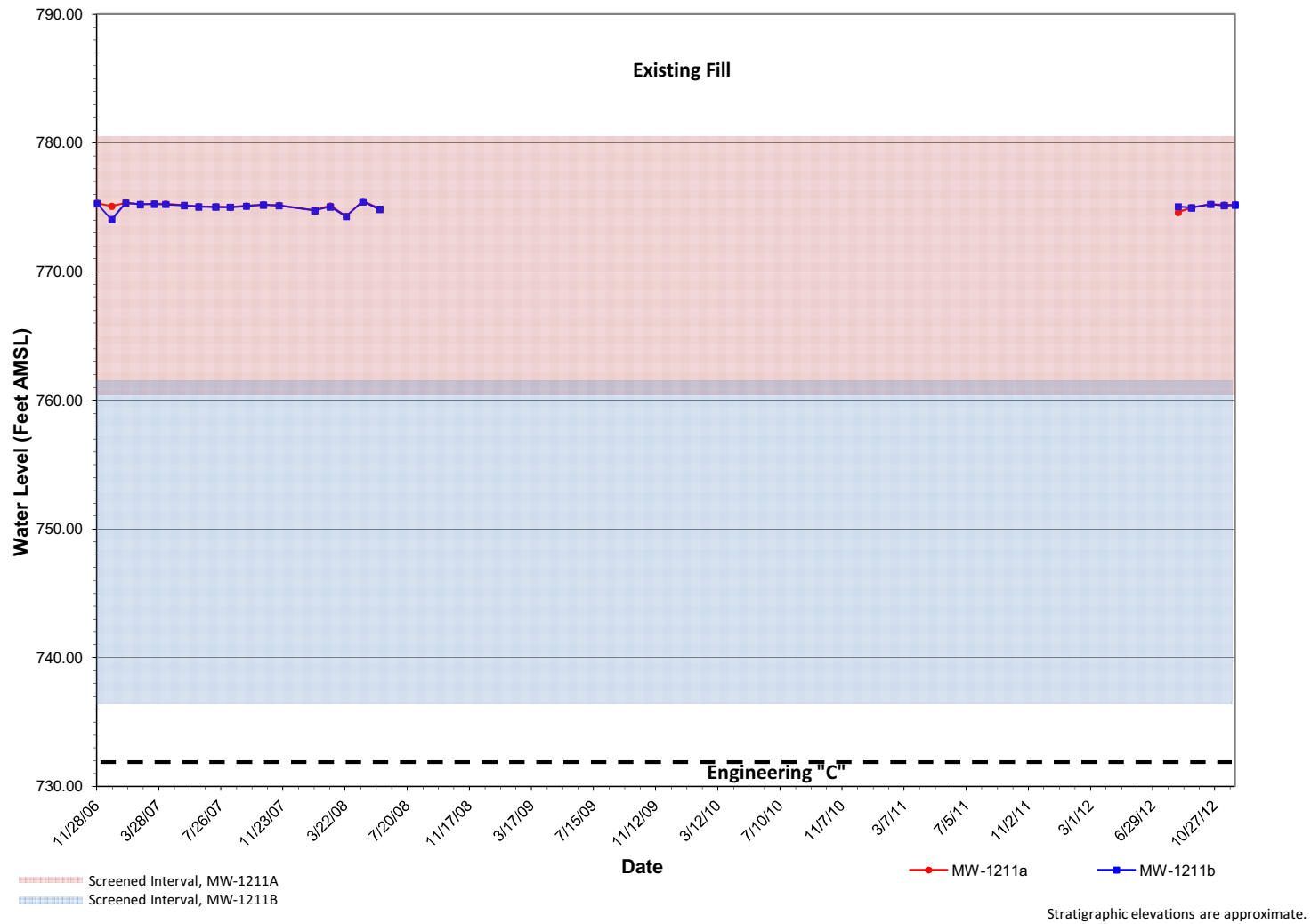


Figure 2.4.12-209 Monitoring Well Hydrographs (Sheet 34 of 60)

**Comanche Peak Nuclear Power Plant, Units 3 & 4
COL Application
Part 2, FSAR**

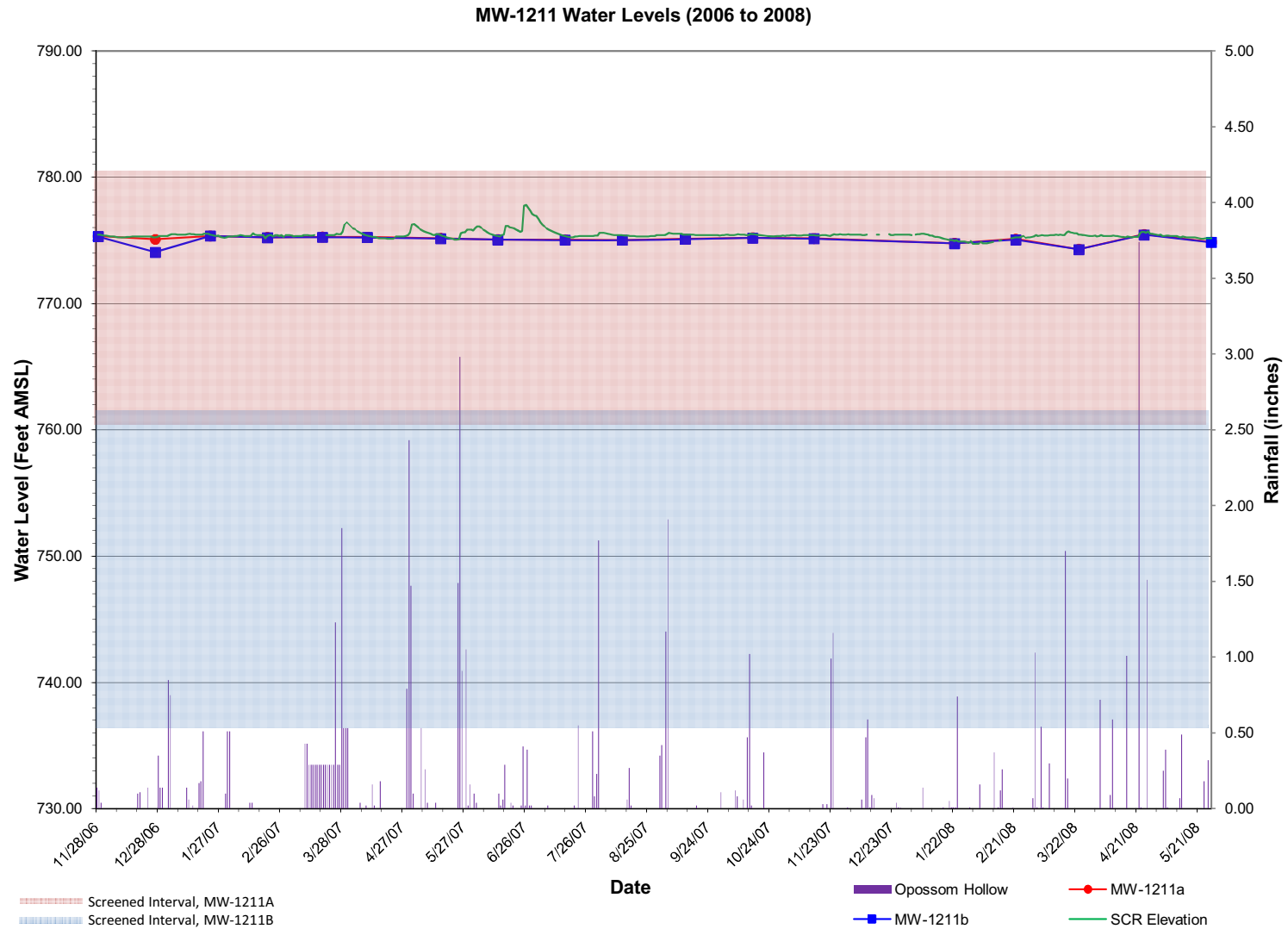


Figure 2.4.12-209 Monitoring Well Hydrographs (Sheet 35 of 60)

**Comanche Peak Nuclear Power Plant, Units 3 & 4
COL Application
Part 2, FSAR**

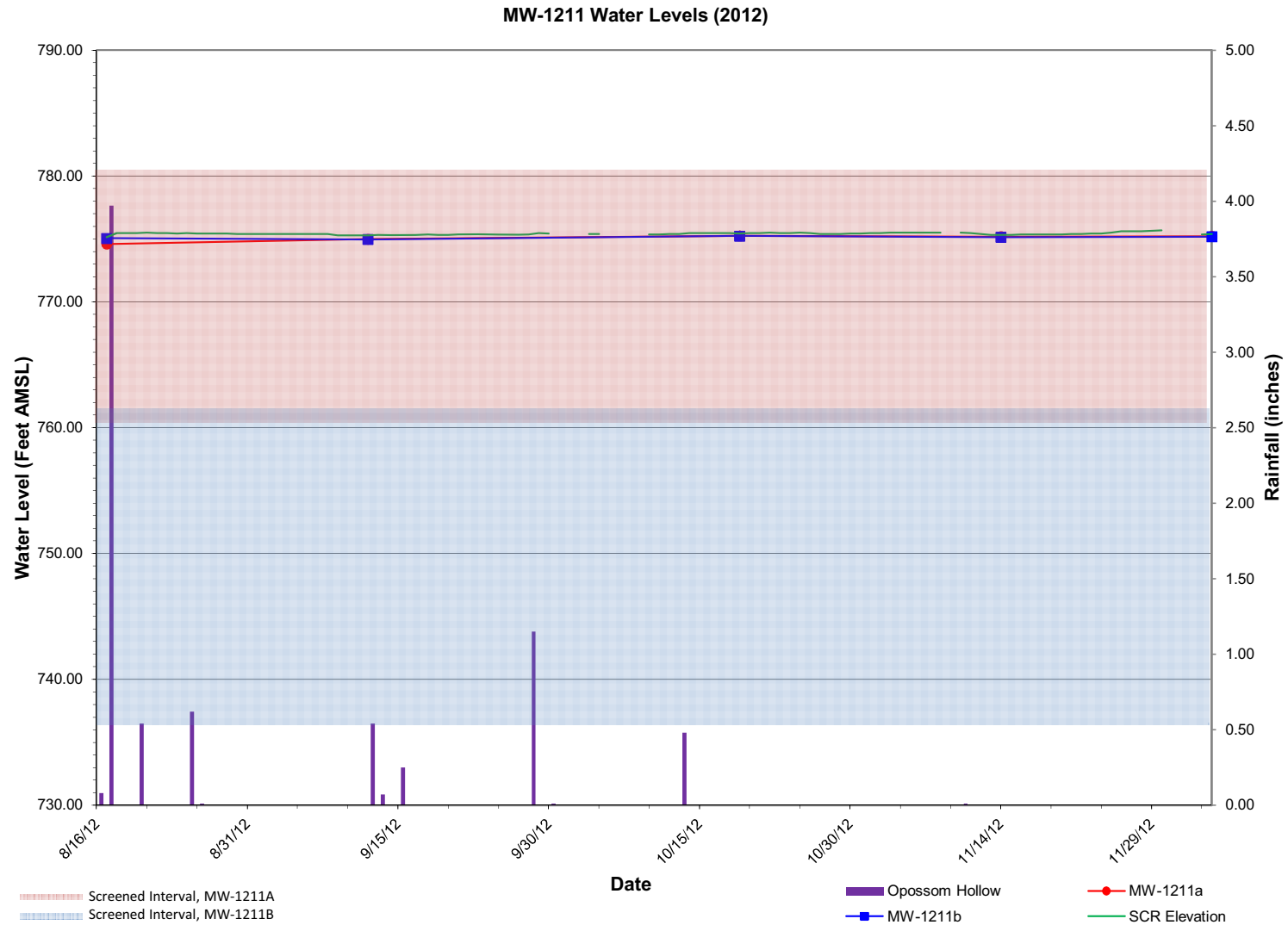


Figure 2.4.12-209 Monitoring Well Hydrographs (Sheet 36 of 60)

**Comanche Peak Nuclear Power Plant, Units 3 & 4
COL Application
Part 2, FSAR**

MW-1212 Water Levels

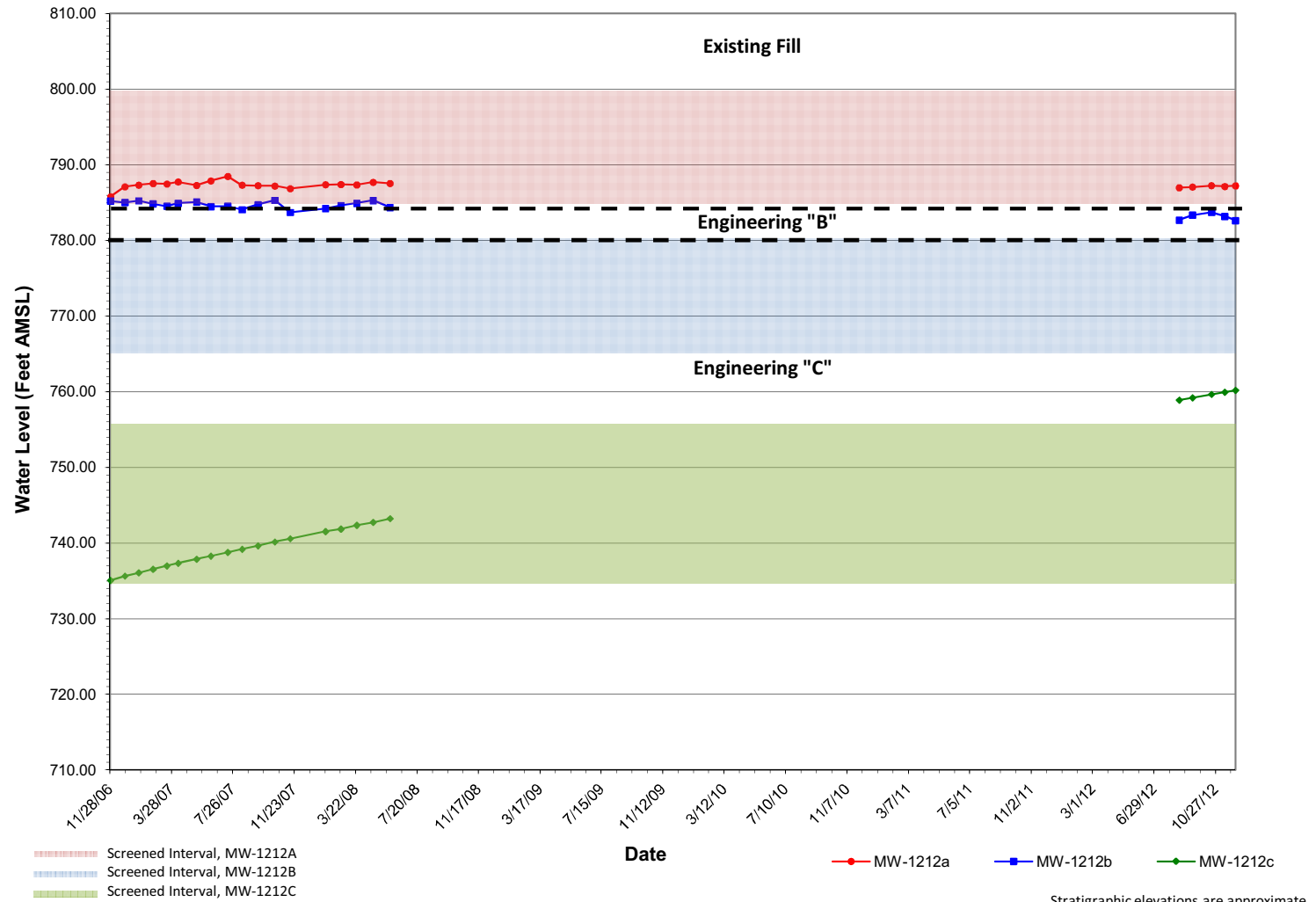


Figure 2.4.12-209 Monitoring Well Hydrographs (Sheet 37 of 60)

**Comanche Peak Nuclear Power Plant, Units 3 & 4
COL Application
Part 2, FSAR**

MW-1212 Water Levels (2006 to 2008)

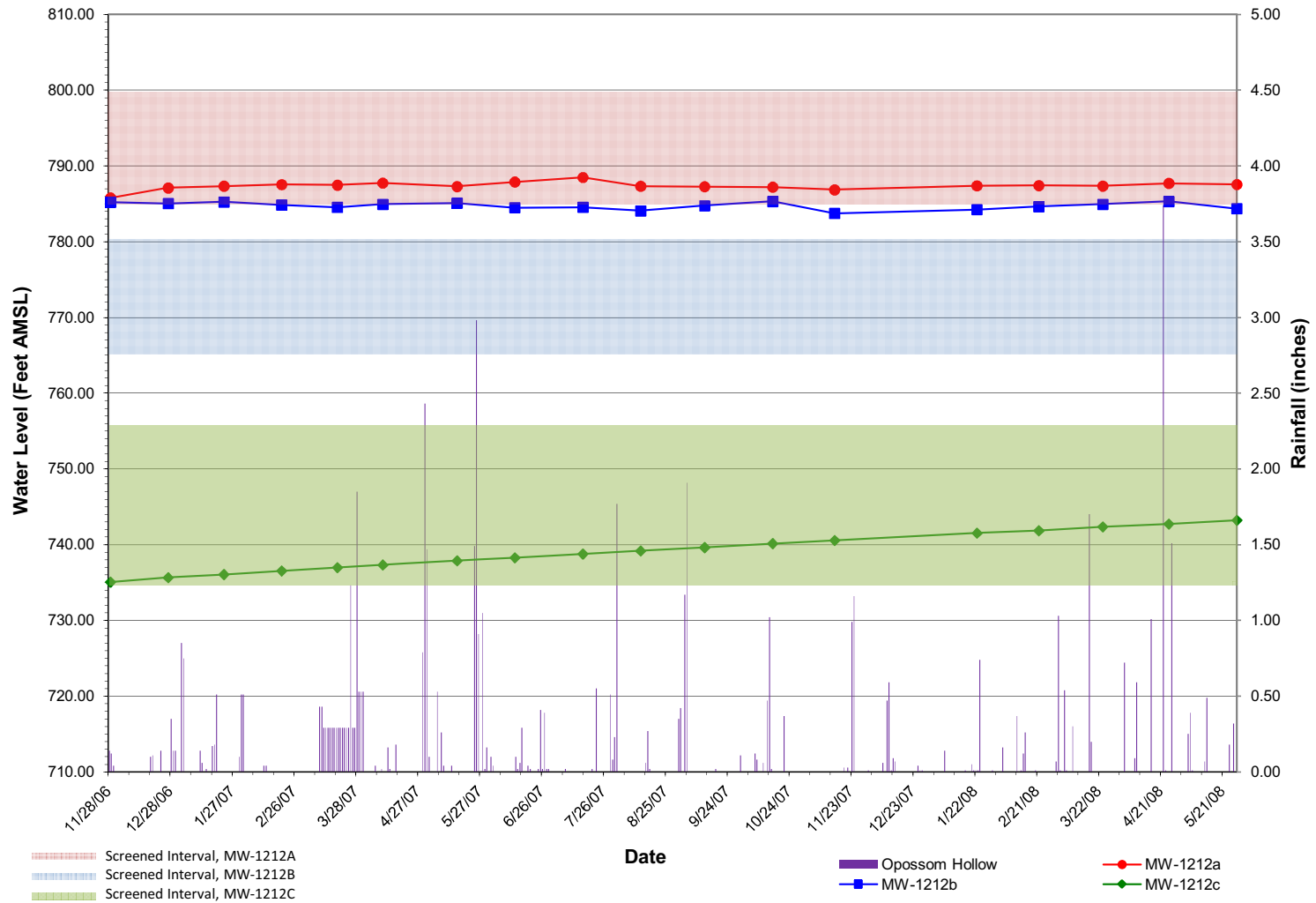


Figure 2.4.12-209 Monitoring Well Hydrographs (Sheet 38 of 60)

**Comanche Peak Nuclear Power Plant, Units 3 & 4
COL Application
Part 2, FSAR**

MW-1212 Water Levels (2012)

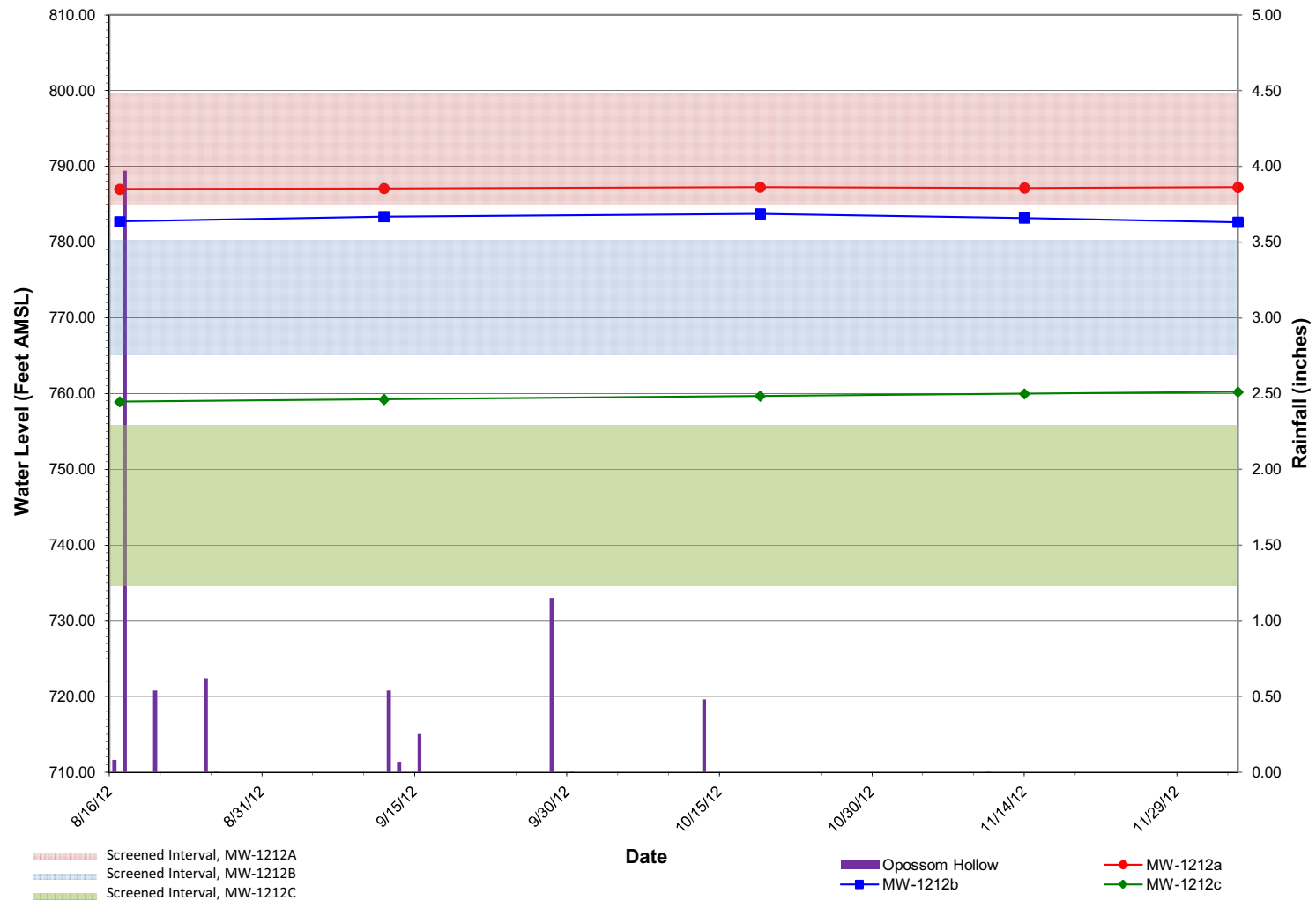


Figure 2.4.12-209 Monitoring Well Hydrographs (Sheet 39 of 60)

**Comanche Peak Nuclear Power Plant, Units 3 & 4
COL Application
Part 2, FSAR**

MW-1213 Water Levels

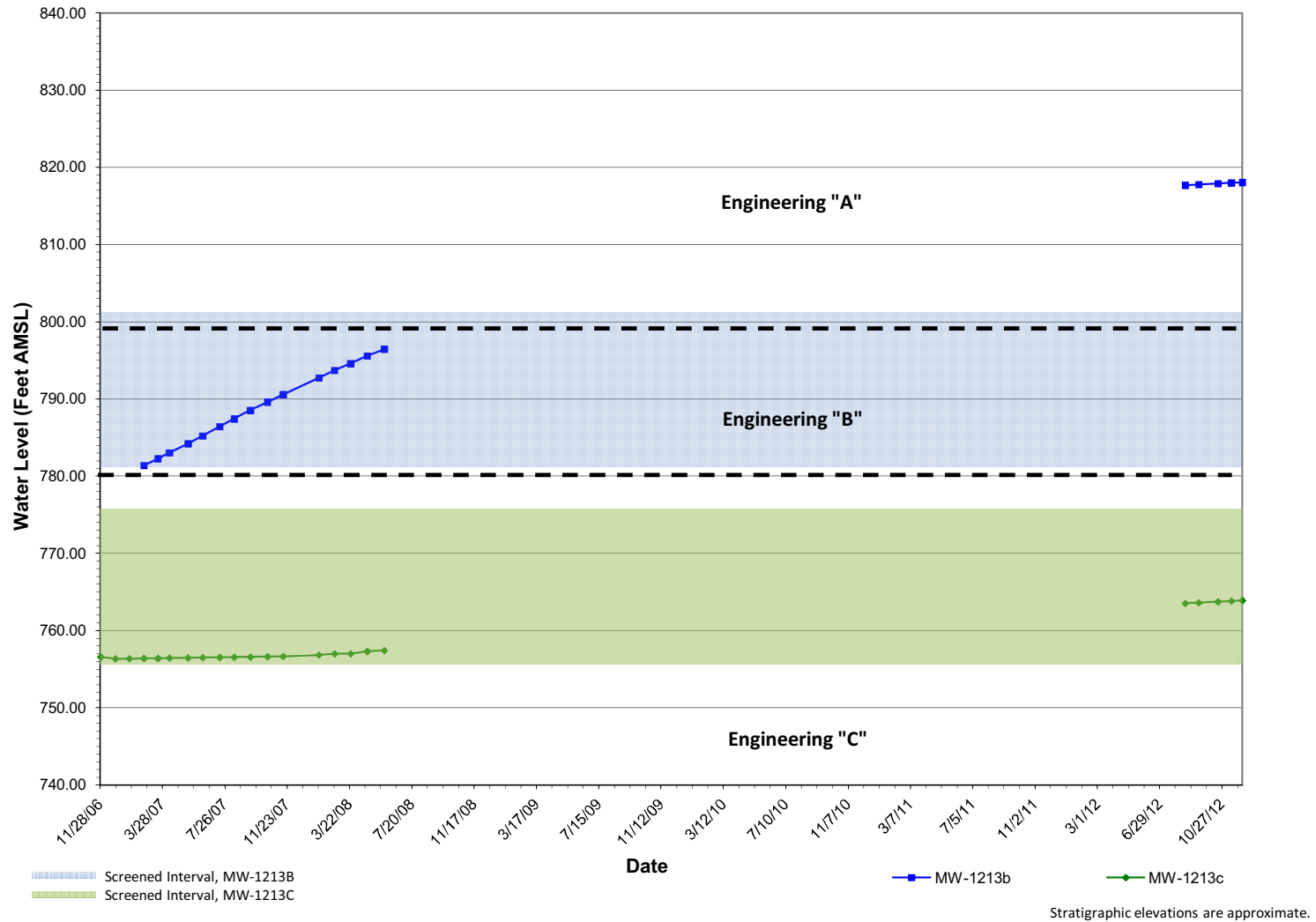


Figure 2.4.12-209 Monitoring Well Hydrographs (Sheet 40 of 60)

**Comanche Peak Nuclear Power Plant, Units 3 & 4
COL Application
Part 2, FSAR**

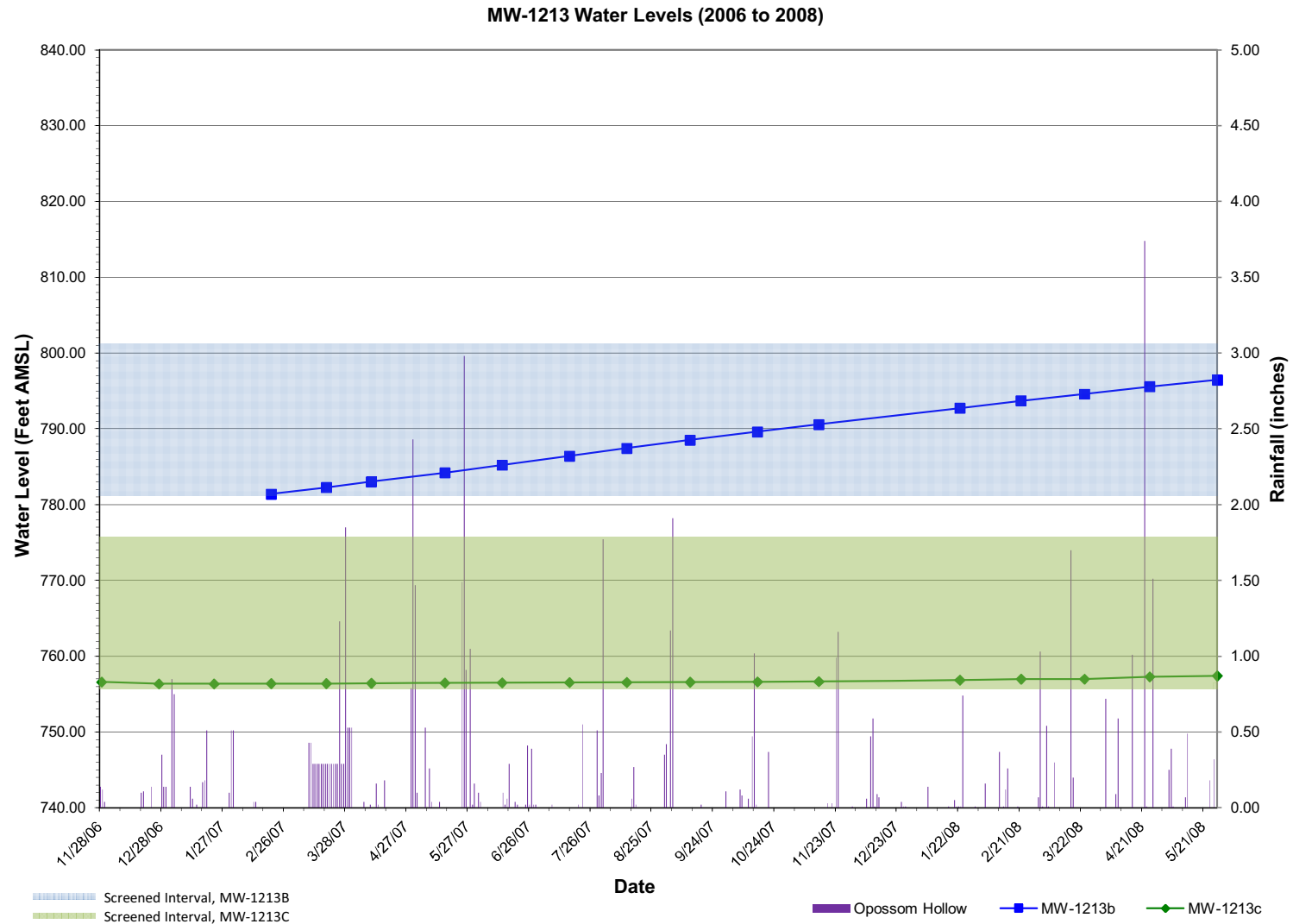


Figure 2.4.12-209 Monitoring Well Hydrographs (Sheet 41 of 60)

**Comanche Peak Nuclear Power Plant, Units 3 & 4
COL Application
Part 2, FSAR**

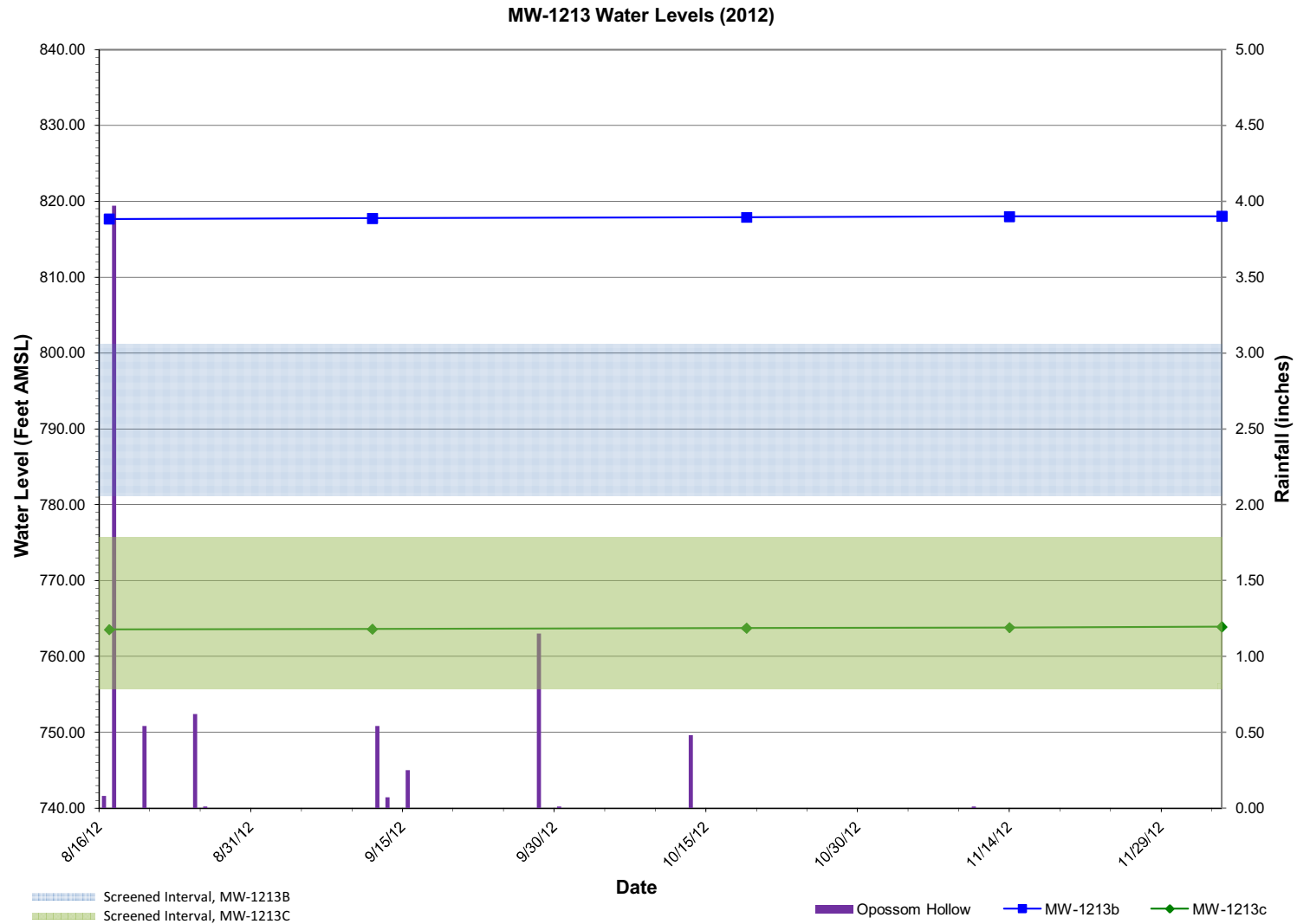


Figure 2.4.12-209 Monitoring Well Hydrographs (Sheet 42 of 60)

**Comanche Peak Nuclear Power Plant, Units 3 & 4
COL Application
Part 2, FSAR**

MW-1214 Water Levels

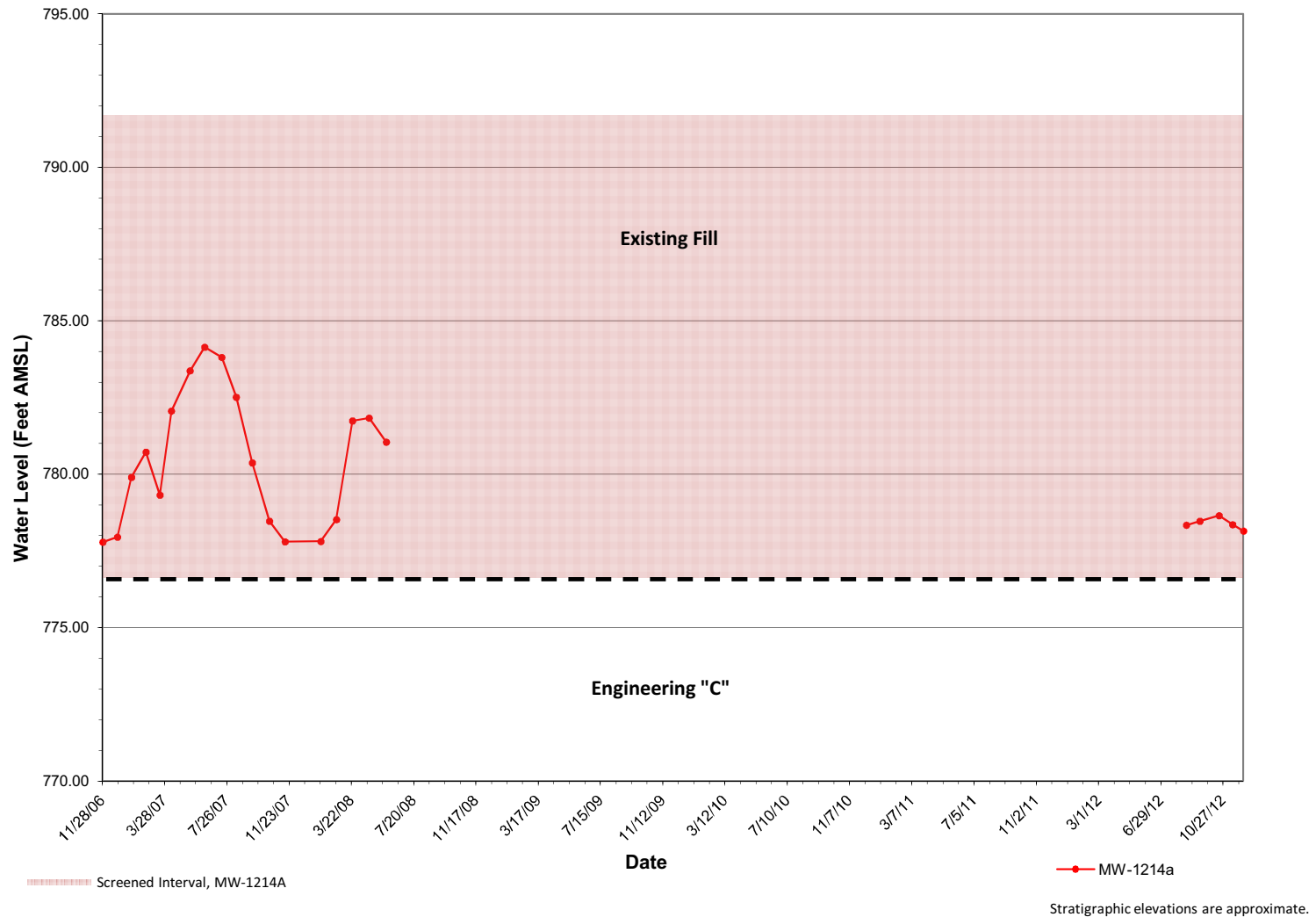


Figure 2.4.12-209 Monitoring Well Hydrographs (Sheet 43 of 60)

**Comanche Peak Nuclear Power Plant, Units 3 & 4
COL Application
Part 2, FSAR**

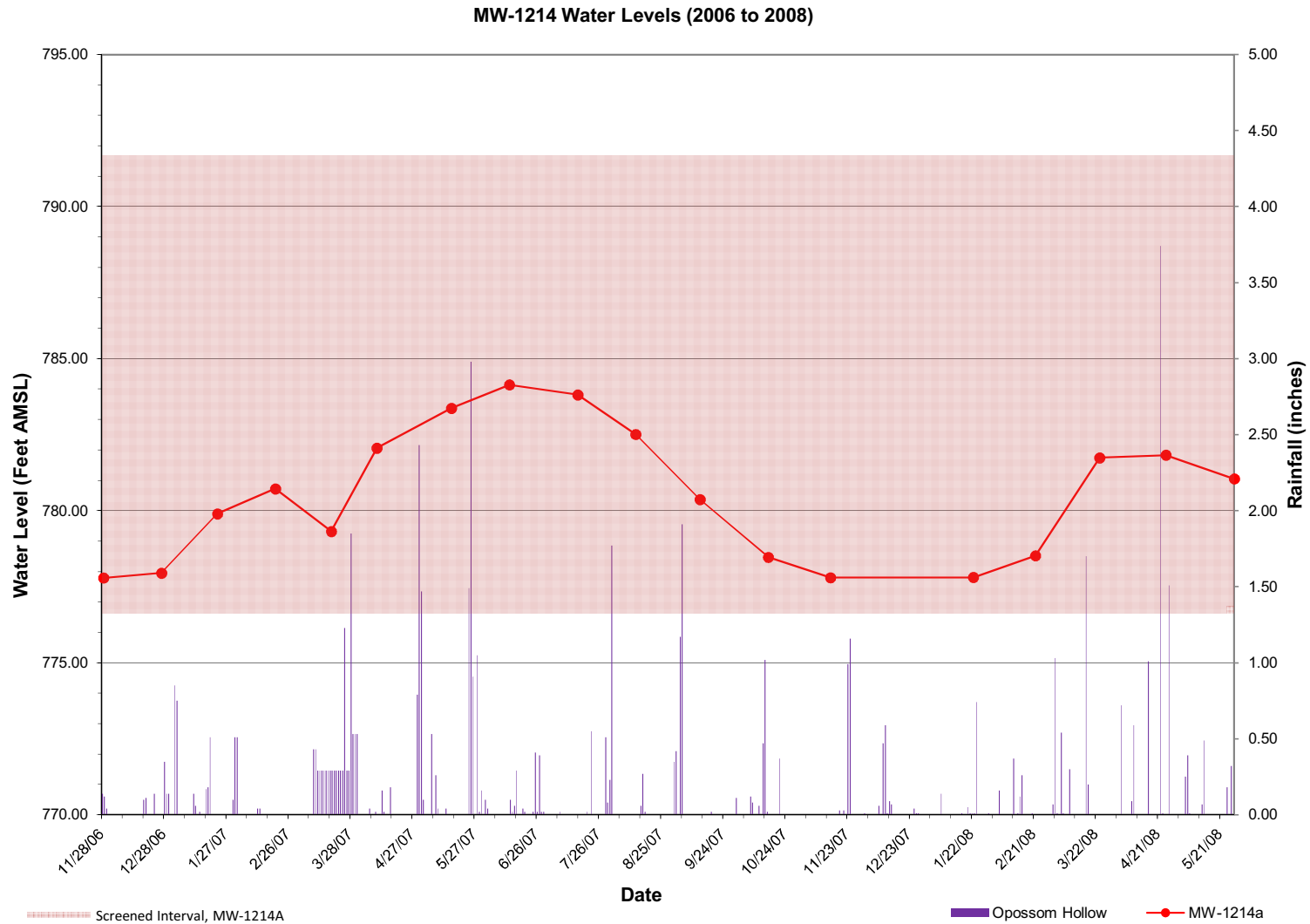


Figure 2.4.12-209 Monitoring Well Hydrographs (Sheet 44 of 60)

Comanche Peak Nuclear Power Plant, Units 3 & 4
COL Application
Part 2, FSAR

MW-1214 Water Levels (2012)

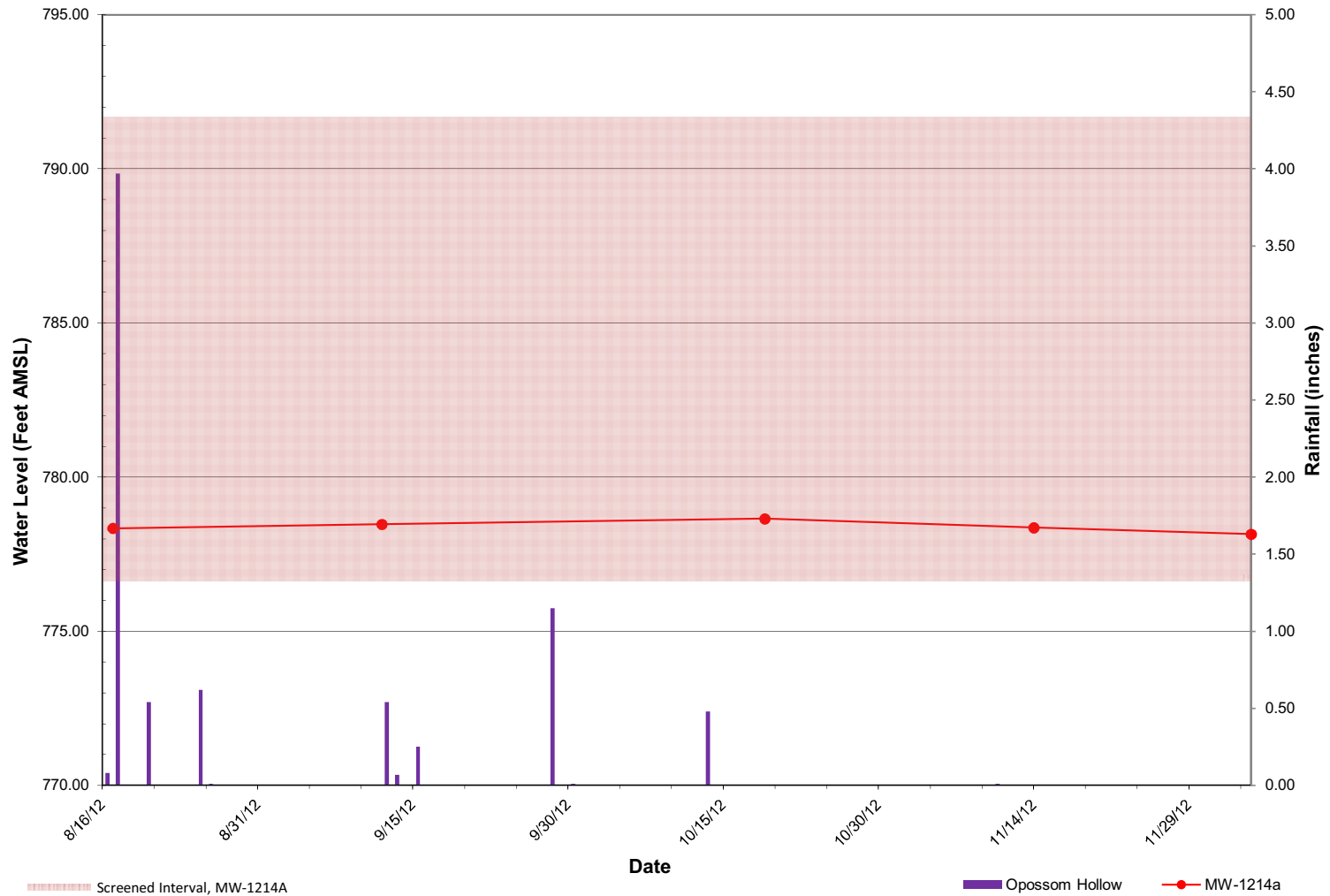


Figure 2.4.12-209 Monitoring Well Hydrographs (Sheet 45 of 60)

**Comanche Peak Nuclear Power Plant, Units 3 & 4
COL Application
Part 2, FSAR**

MW-1215 Water Levels

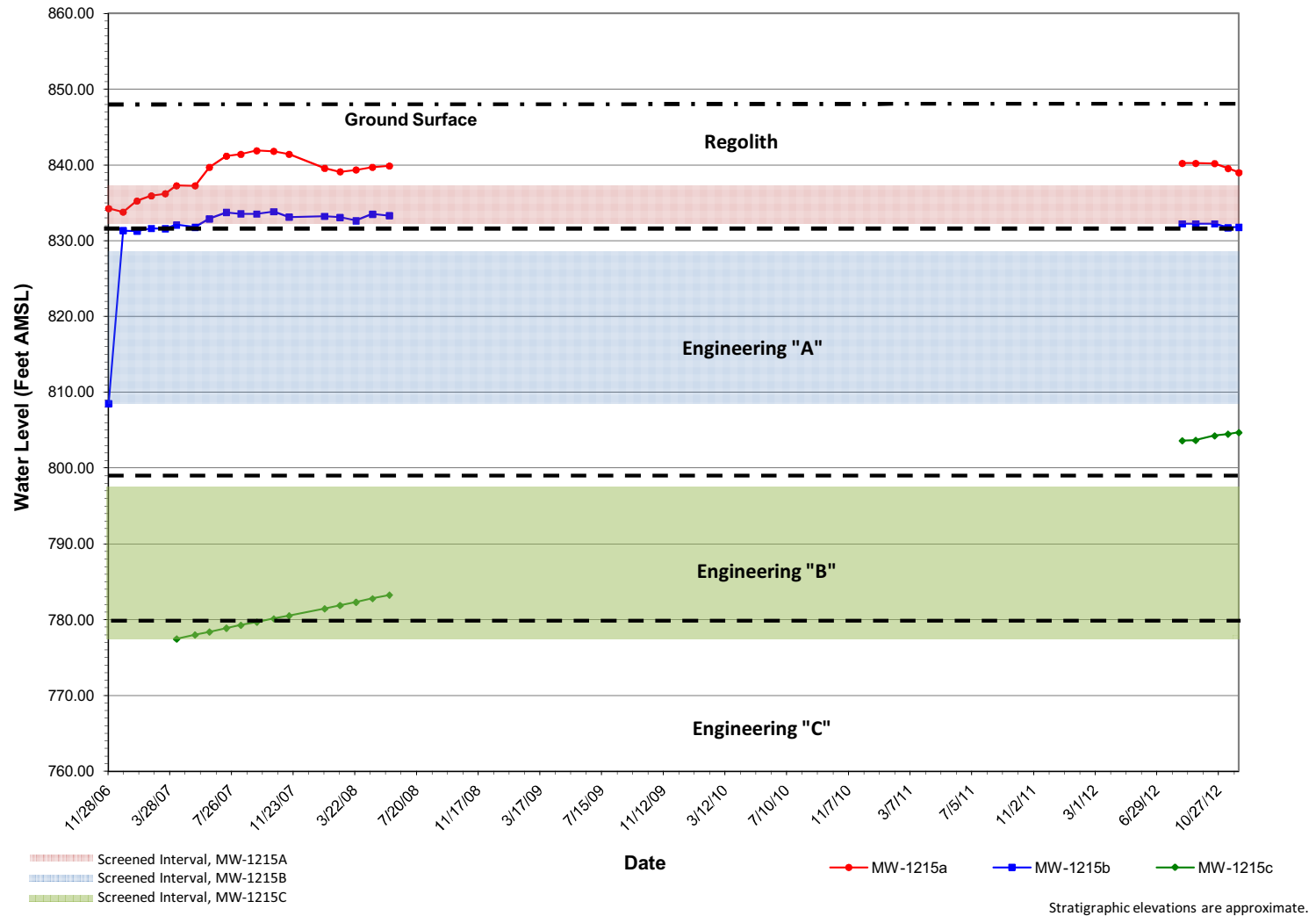


Figure 2.4.12-209 Monitoring Well Hydrographs (Sheet 46 of 60)

**Comanche Peak Nuclear Power Plant, Units 3 & 4
COL Application
Part 2, FSAR**

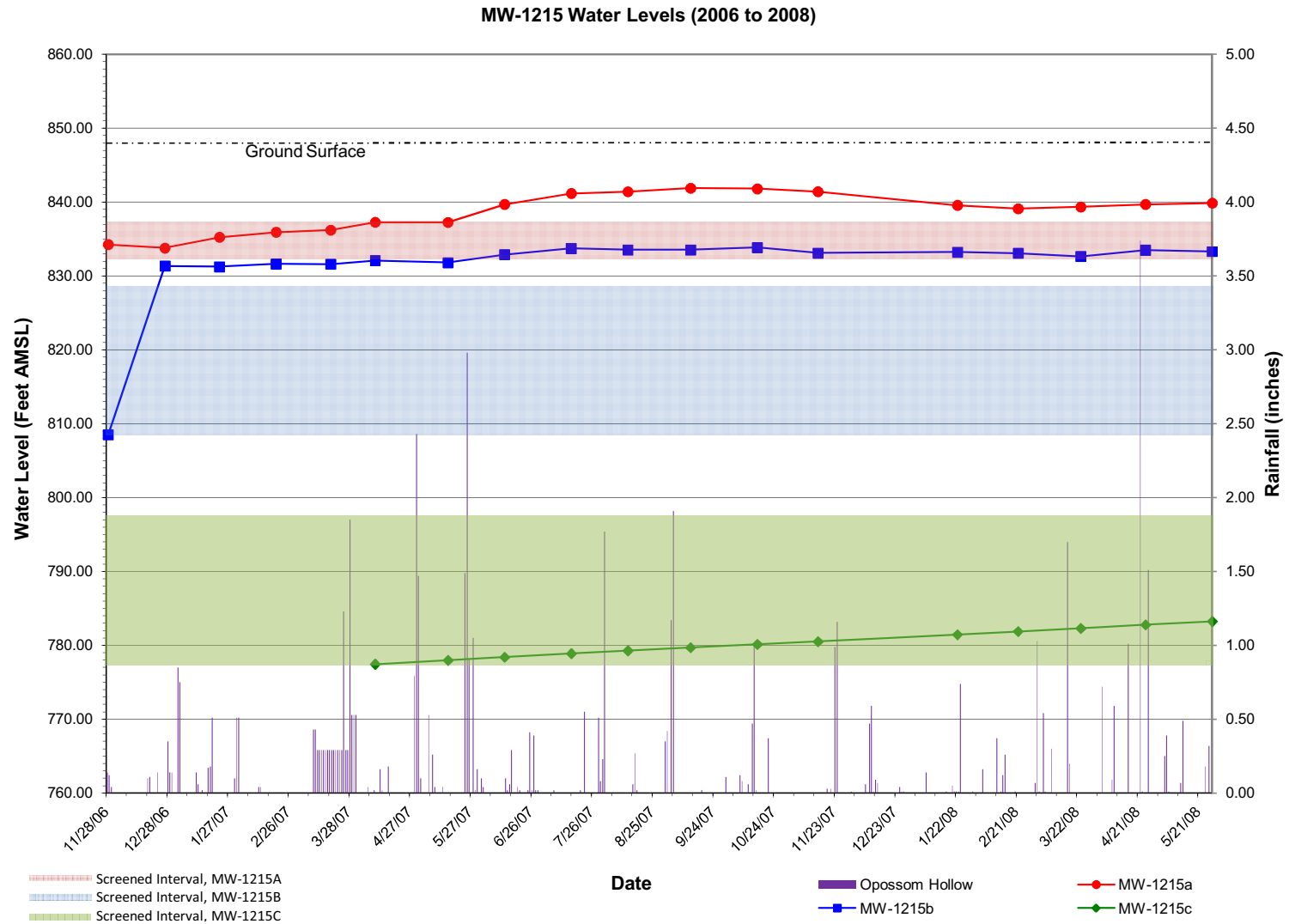


Figure 2.4.12-209 Monitoring Well Hydrographs (Sheet 47 of 60)

**Comanche Peak Nuclear Power Plant, Units 3 & 4
COL Application
Part 2, FSAR**

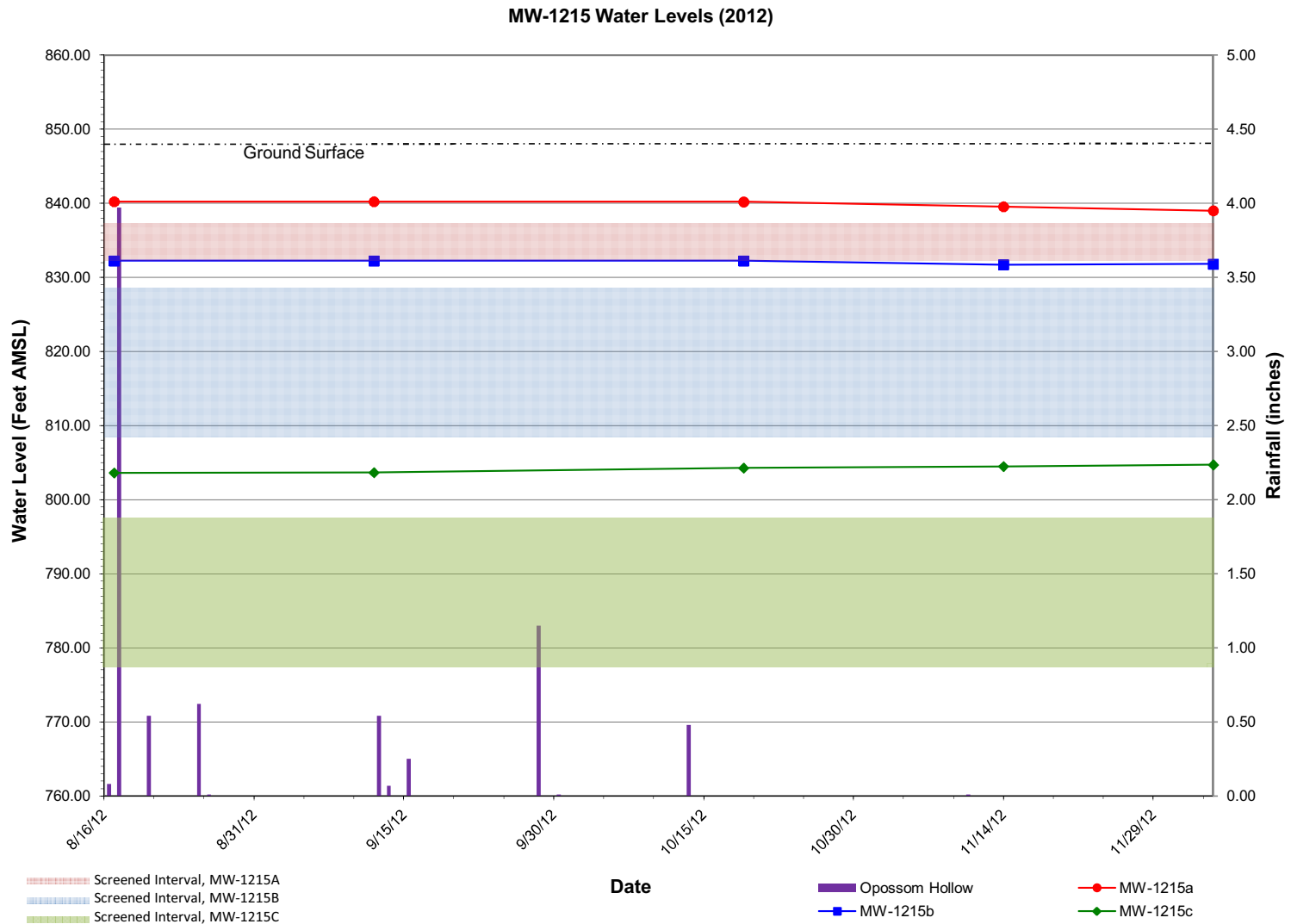


Figure 2.4.12-209 Monitoring Well Hydrographs (Sheet 48 of 60)

**Comanche Peak Nuclear Power Plant, Units 3 & 4
COL Application
Part 2, FSAR**

MW-1216 Water Levels

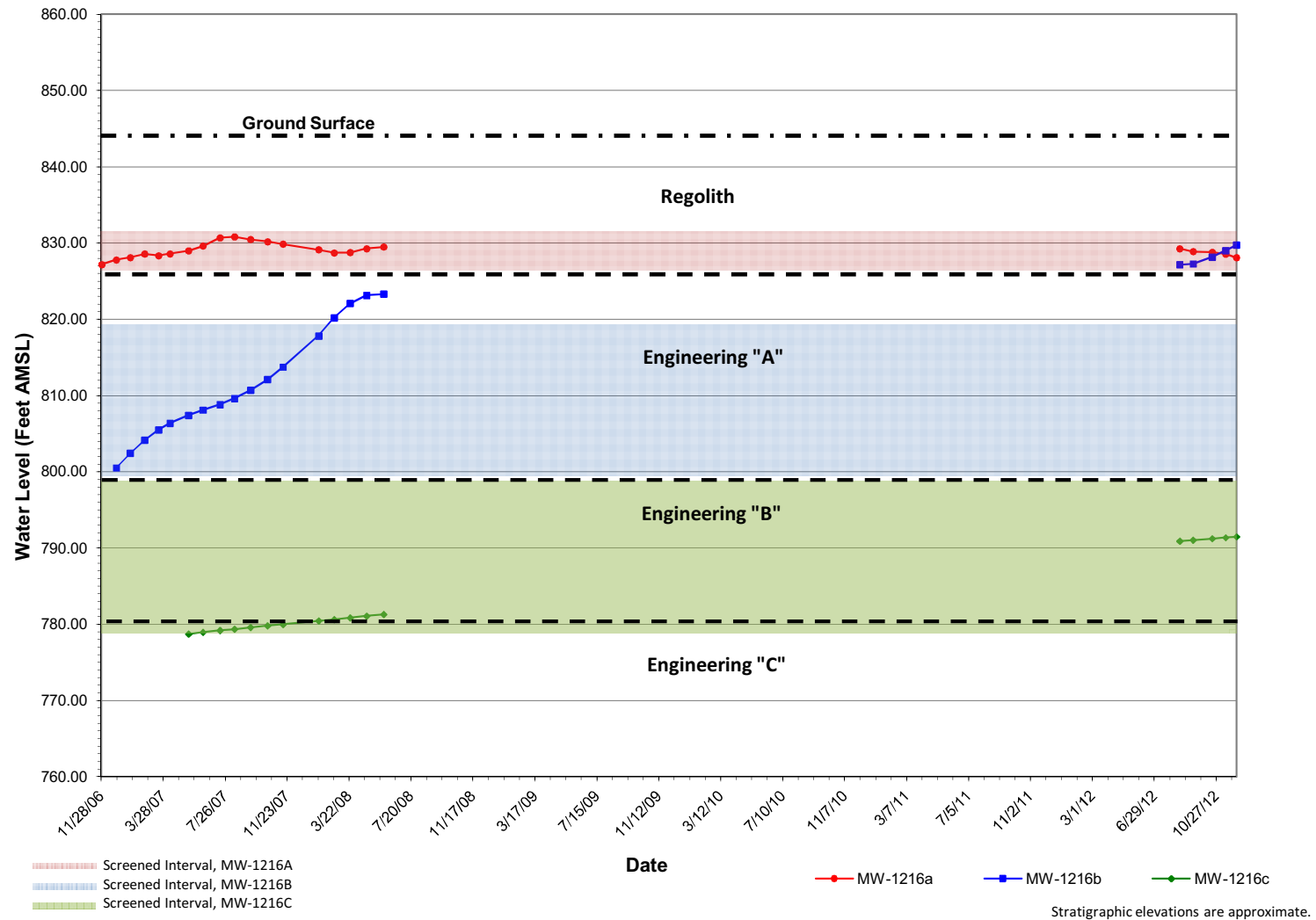


Figure 2.4.12-209 Monitoring Well Hydrographs (Sheet 49 of 60)

**Comanche Peak Nuclear Power Plant, Units 3 & 4
COL Application
Part 2, FSAR**

MW-1216 Water Levels (2006 to 2008)

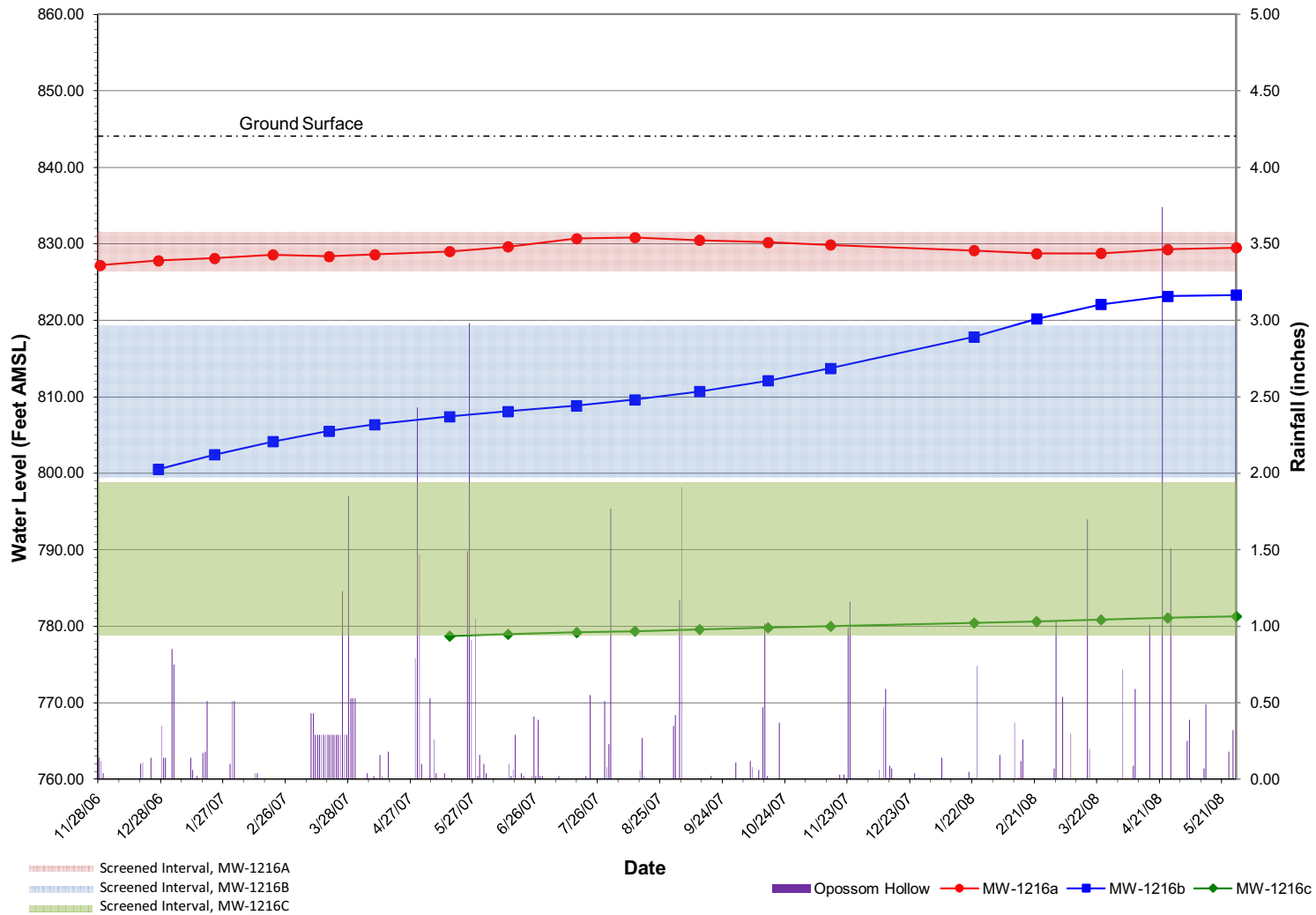


Figure 2.4.12-209 Monitoring Well Hydrographs (Sheet 50 of 60)

**Comanche Peak Nuclear Power Plant, Units 3 & 4
COL Application
Part 2, FSAR**

MW-1216 Water Levels (2012)

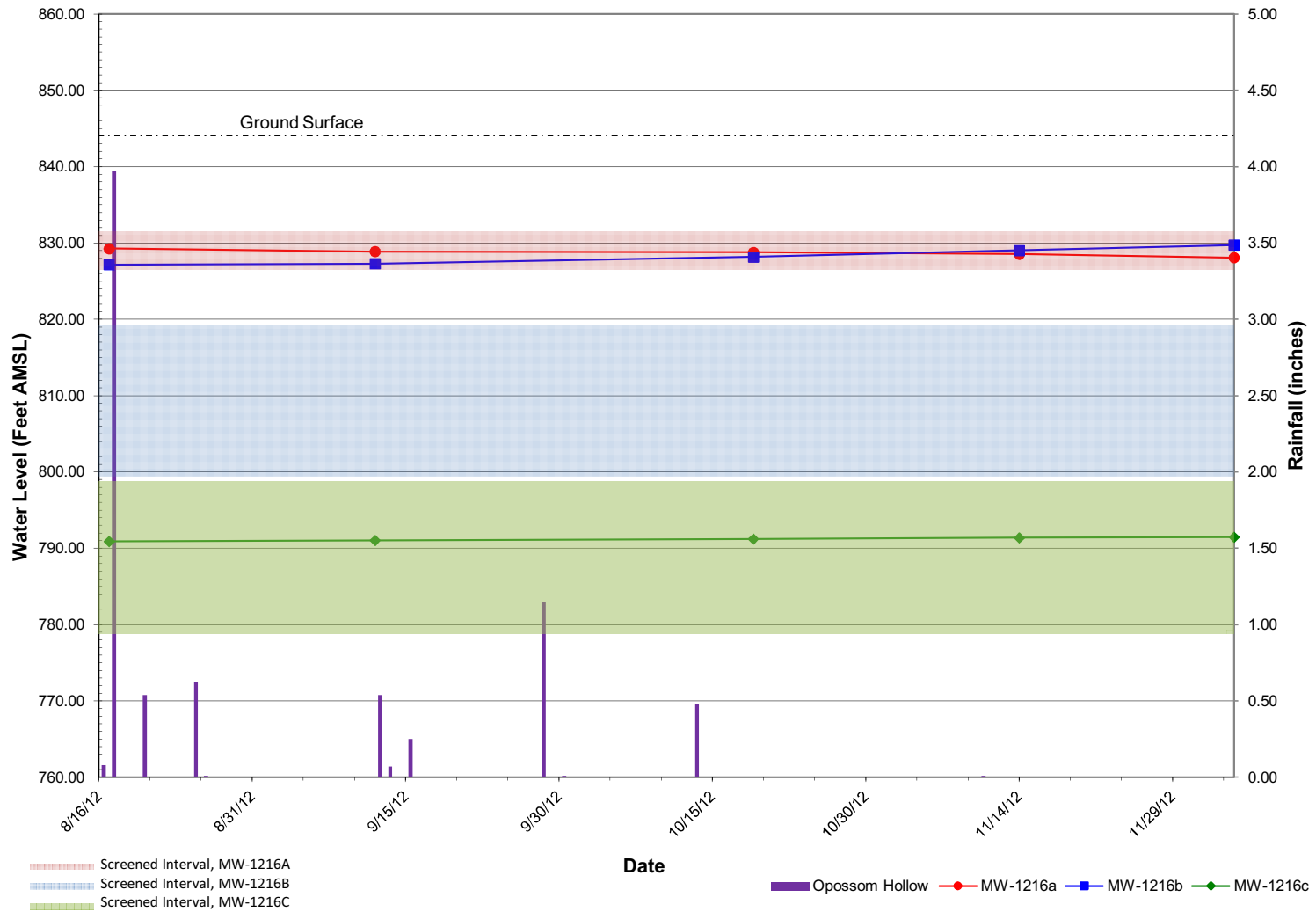


Figure 2.4.12-209 Monitoring Well Hydrographs (Sheet 51 of 60)

**Comanche Peak Nuclear Power Plant, Units 3 & 4
COL Application
Part 2, FSAR**

MW-1217 Water Levels

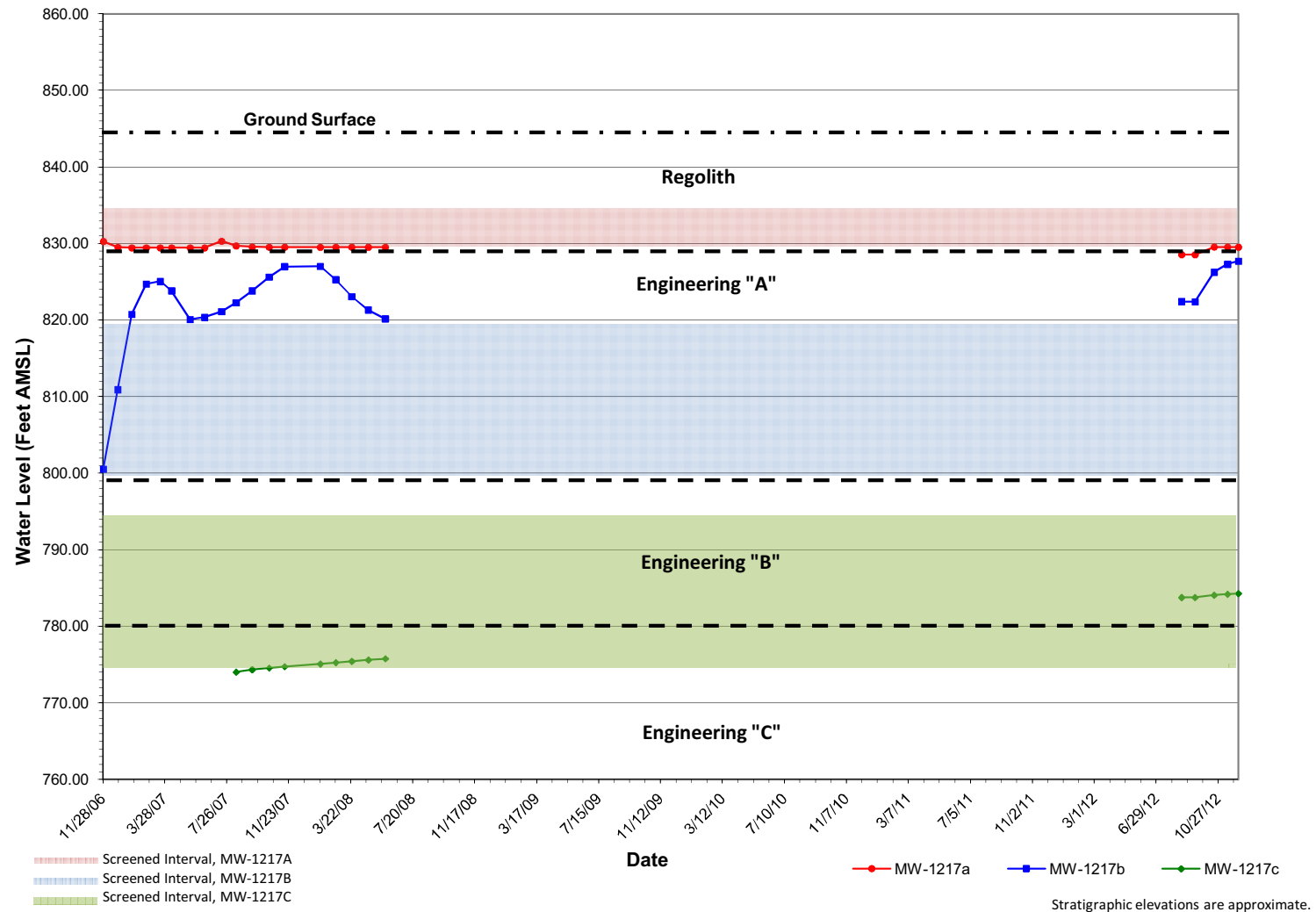


Figure 2.4.12-209 Monitoring Well Hydrographs (Sheet 52 of 60)

**Comanche Peak Nuclear Power Plant, Units 3 & 4
COL Application
Part 2, FSAR**

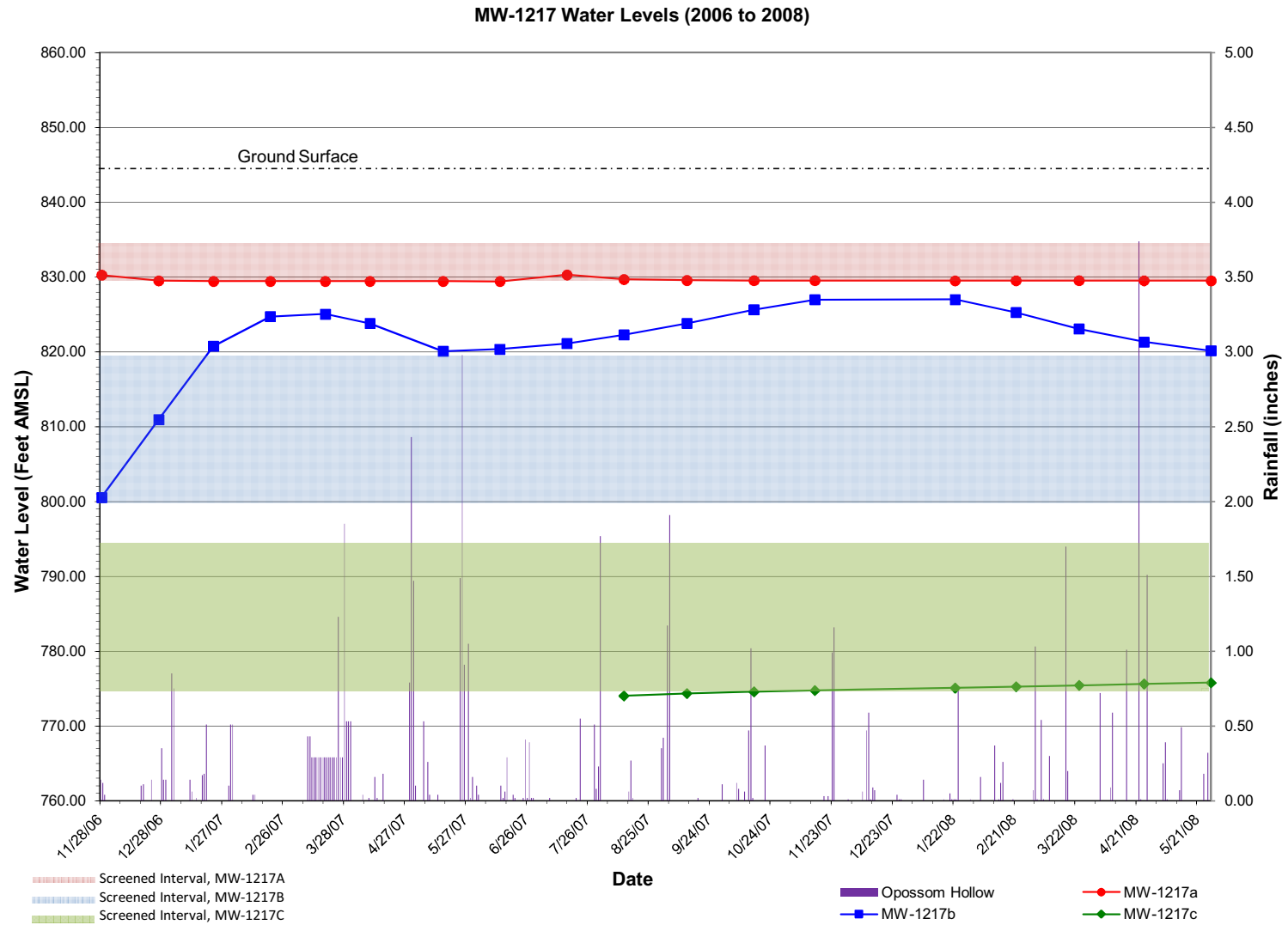


Figure 2.4.12-209 Monitoring Well Hydrographs (Sheet 53 of 60)

**Comanche Peak Nuclear Power Plant, Units 3 & 4
COL Application
Part 2, FSAR**

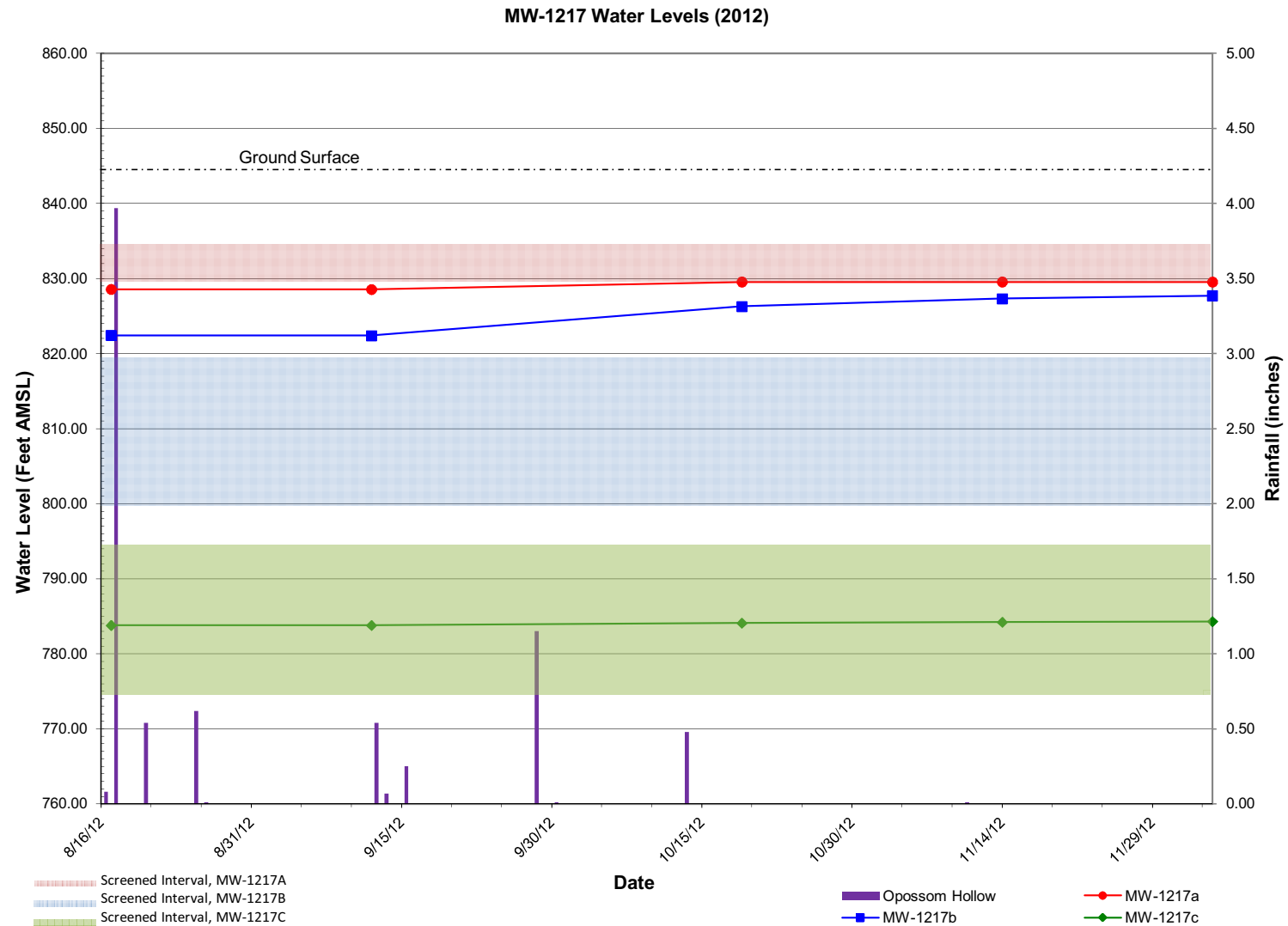


Figure 2.4.12-209 Monitoring Well Hydrographs (Sheet 54 of 60)

**Comanche Peak Nuclear Power Plant, Units 3 & 4
COL Application
Part 2, FSAR**

MW-1218 Water Levels

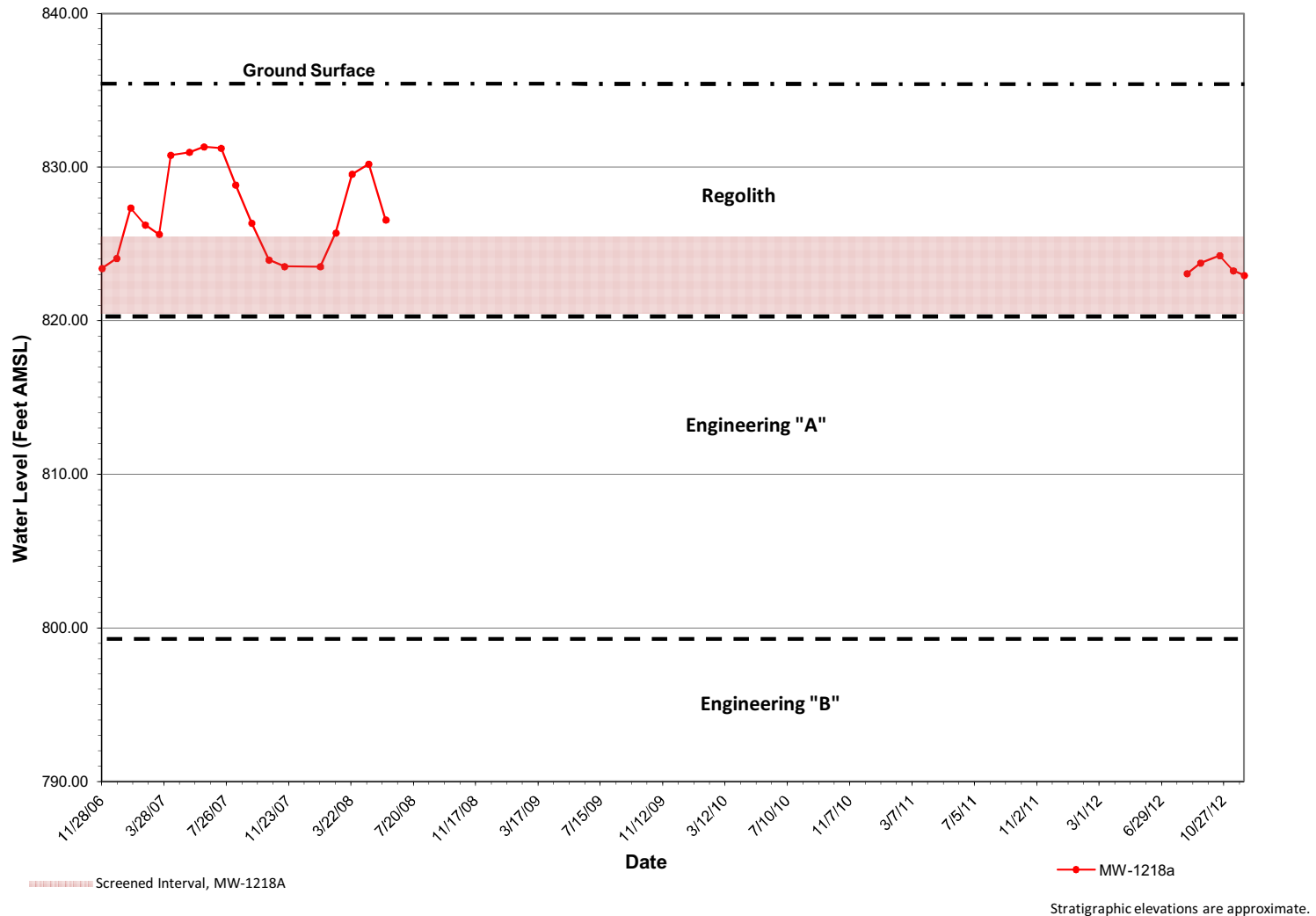


Figure 2.4.12-209 Monitoring Well Hydrographs (Sheet 55 of 60)

**Comanche Peak Nuclear Power Plant, Units 3 & 4
COL Application
Part 2, FSAR**

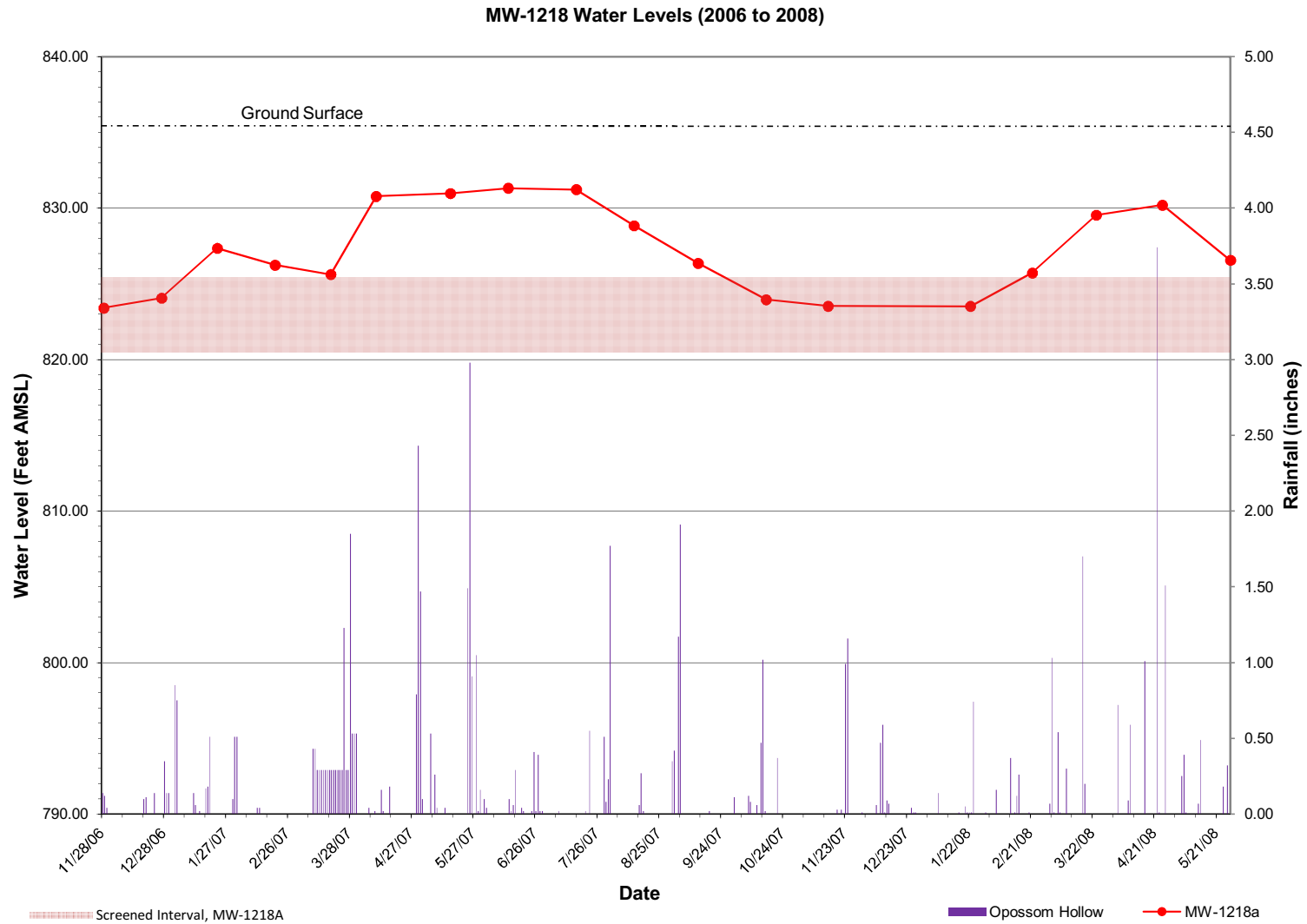


Figure 2.4.12-209 Monitoring Well Hydrographs (Sheet 56 of 60)

**Comanche Peak Nuclear Power Plant, Units 3 & 4
COL Application
Part 2, FSAR**

MW-1218 Water Levels (2012)

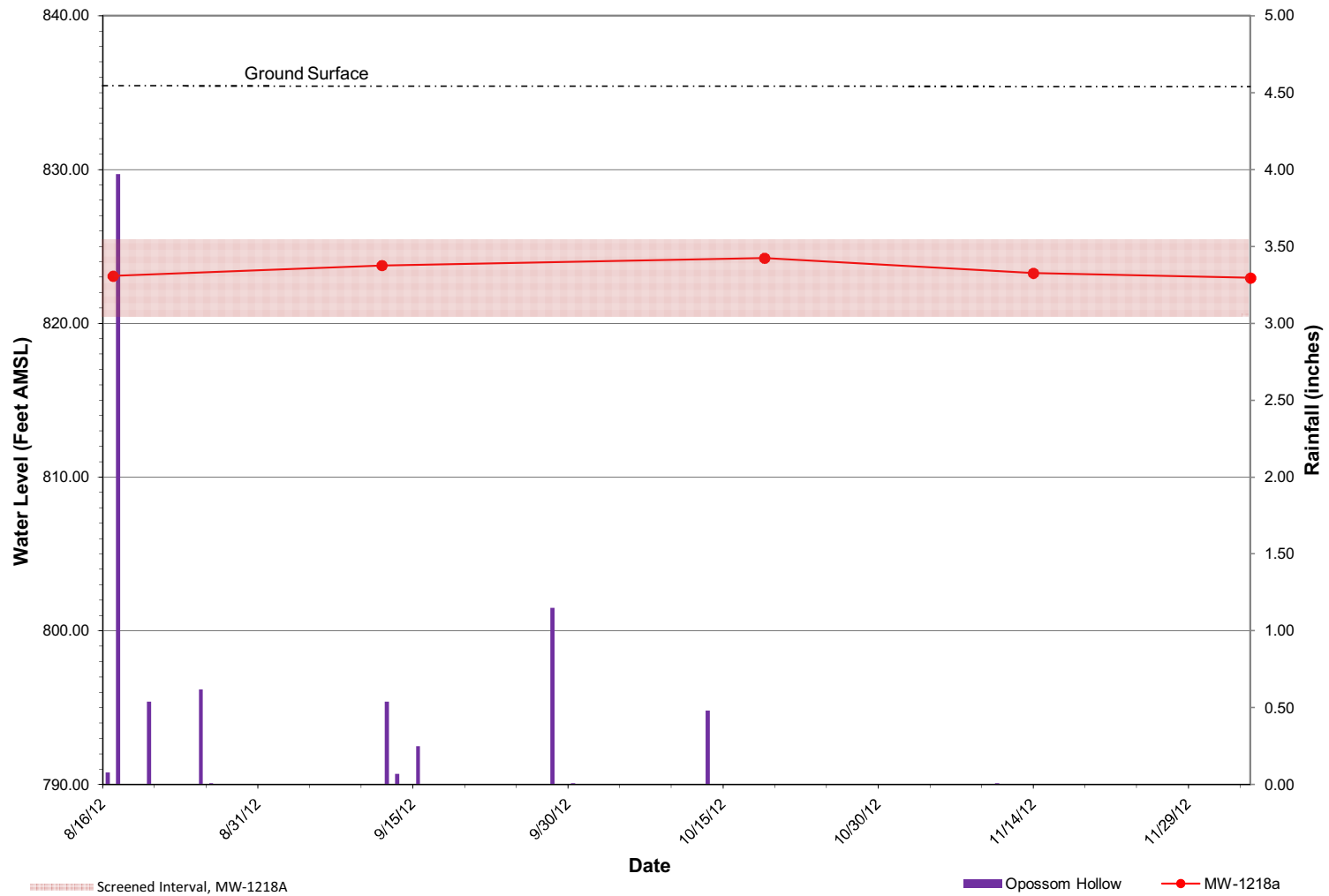


Figure 2.4.12-209 Monitoring Well Hydrographs (Sheet 57 of 60)

**Comanche Peak Nuclear Power Plant, Units 3 & 4
COL Application
Part 2, FSAR**

MW-1219 Water Levels

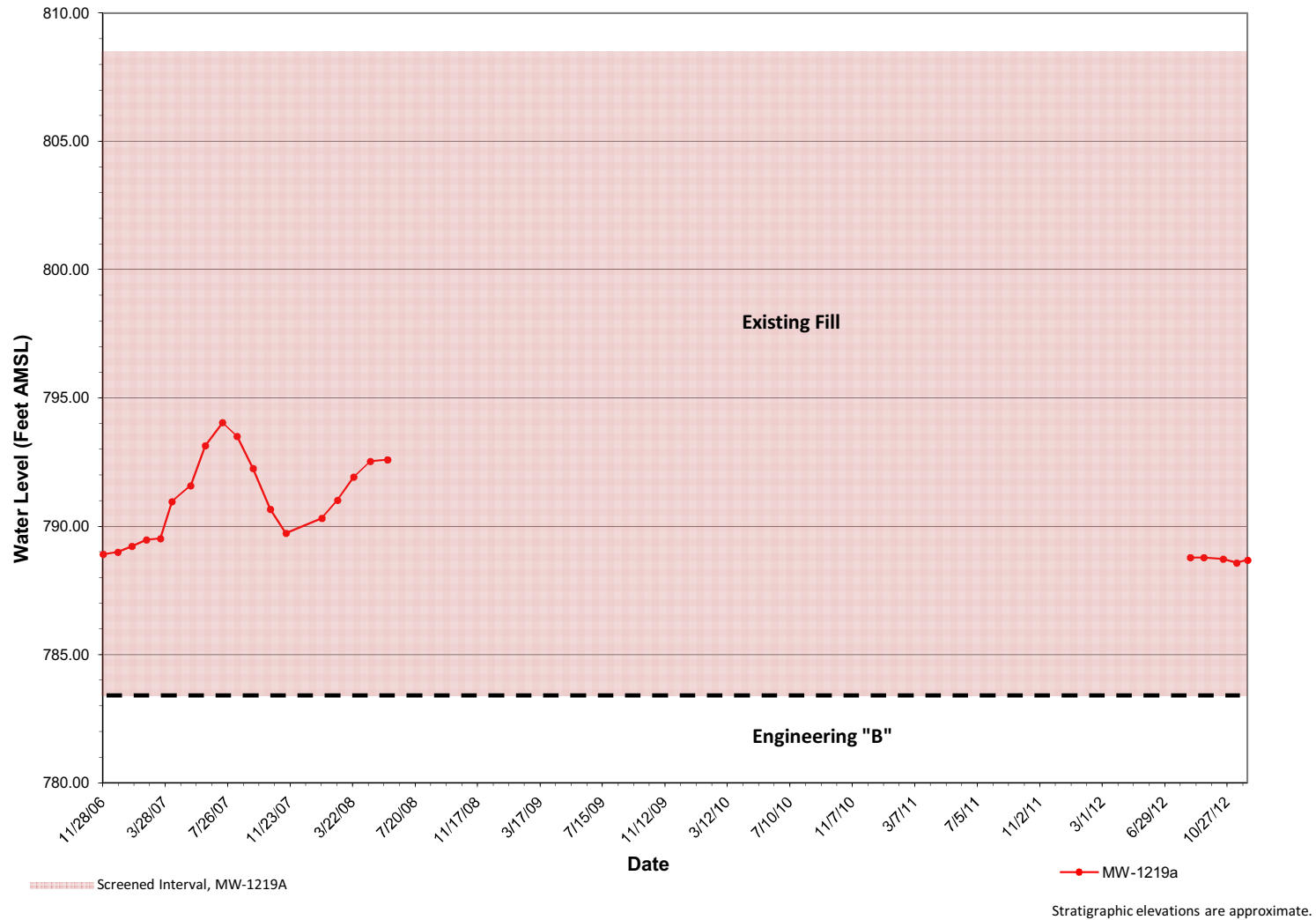


Figure 2.4.12-209 Monitoring Well Hydrographs (Sheet 58 of 60)

**Comanche Peak Nuclear Power Plant, Units 3 & 4
COL Application
Part 2, FSAR**

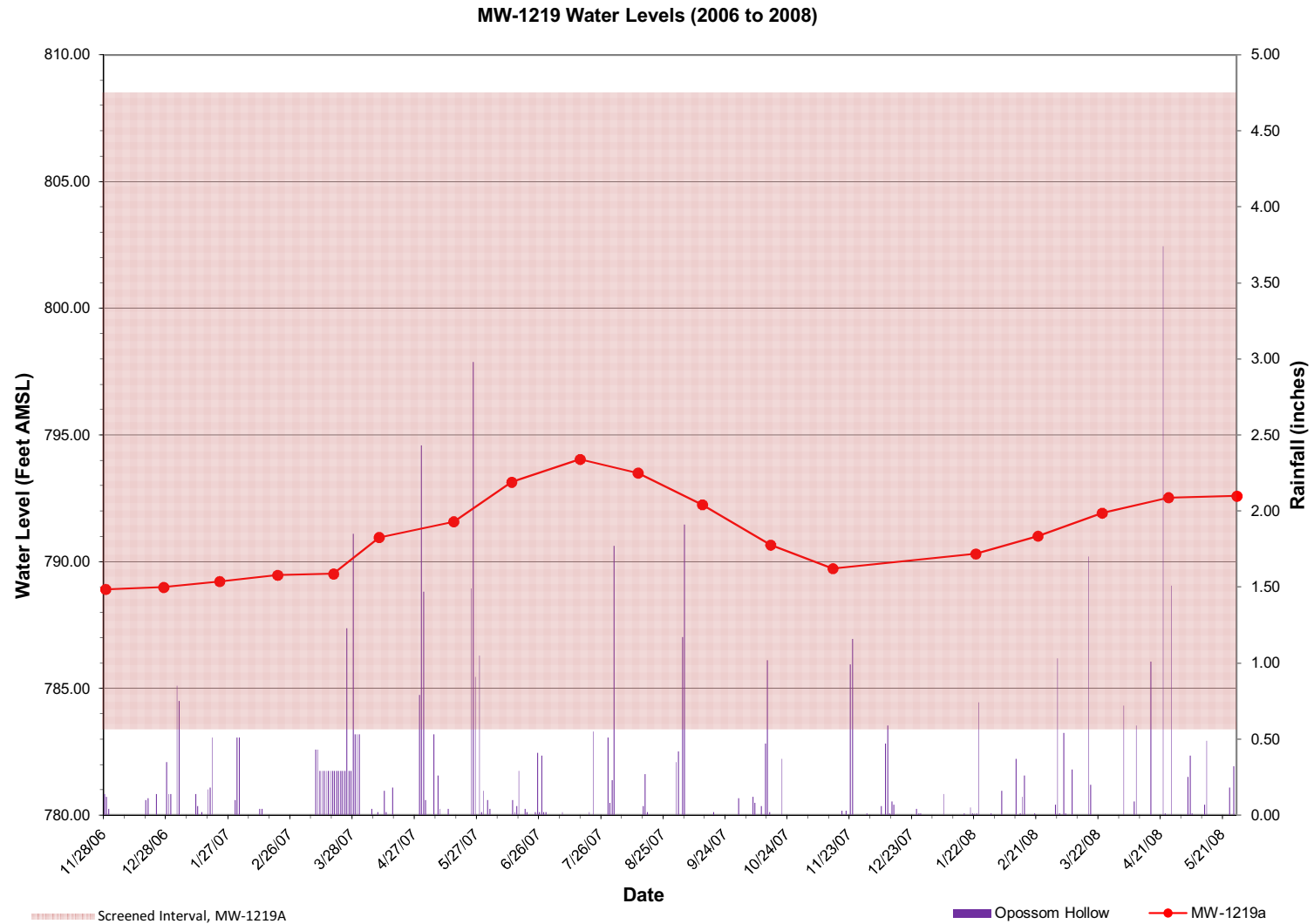


Figure 2.4.12-209 Monitoring Well Hydrographs (Sheet 59 of 60)

Comanche Peak Nuclear Power Plant, Units 3 & 4
COL Application
Part 2, FSAR

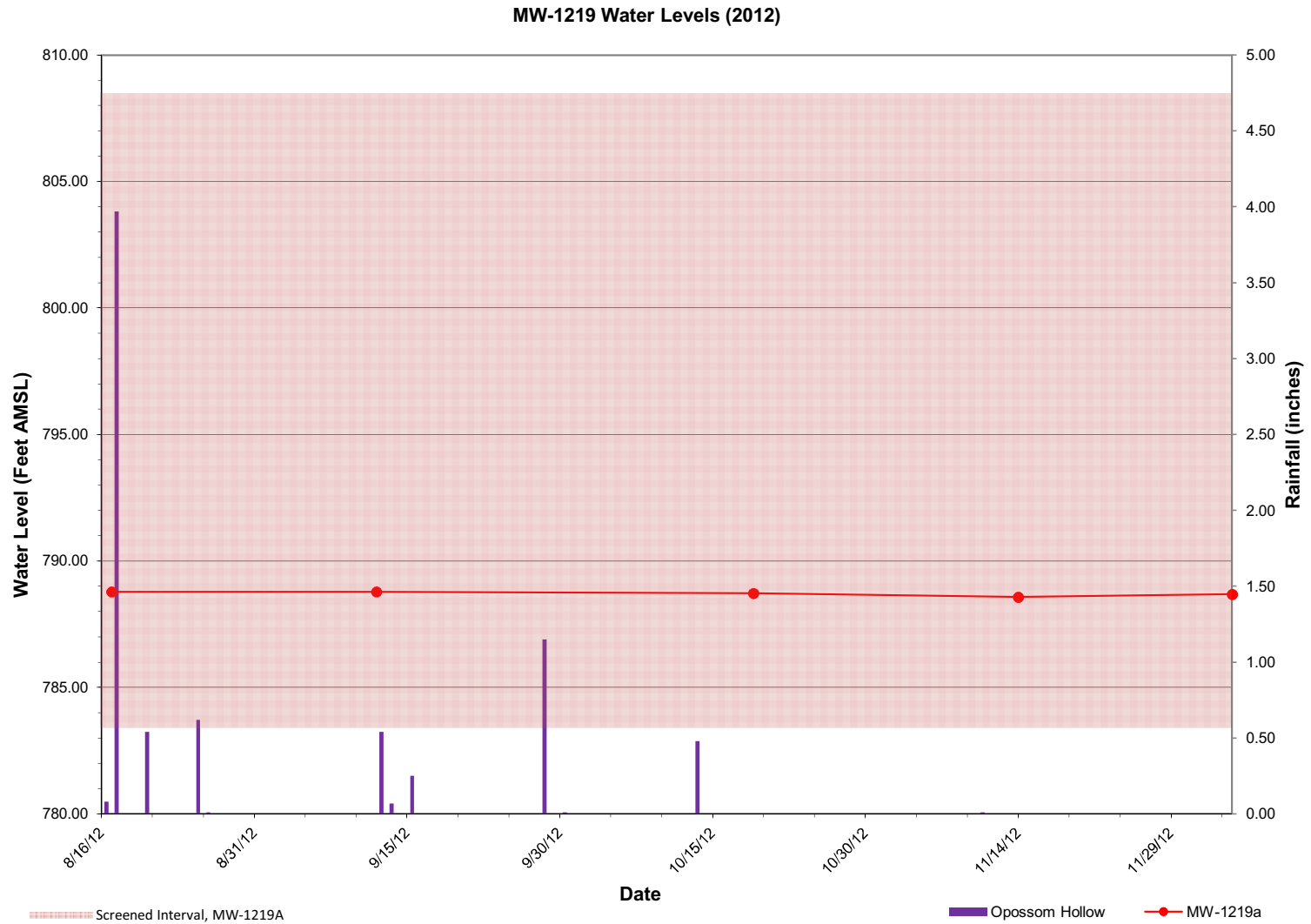


Figure 2.4.12-209 Monitoring Well Hydrographs (Sheet 60 of 60)