

Comanche Peak Nuclear Power Plant, Units 3 & 4
COL Application
Part 2, FSAR

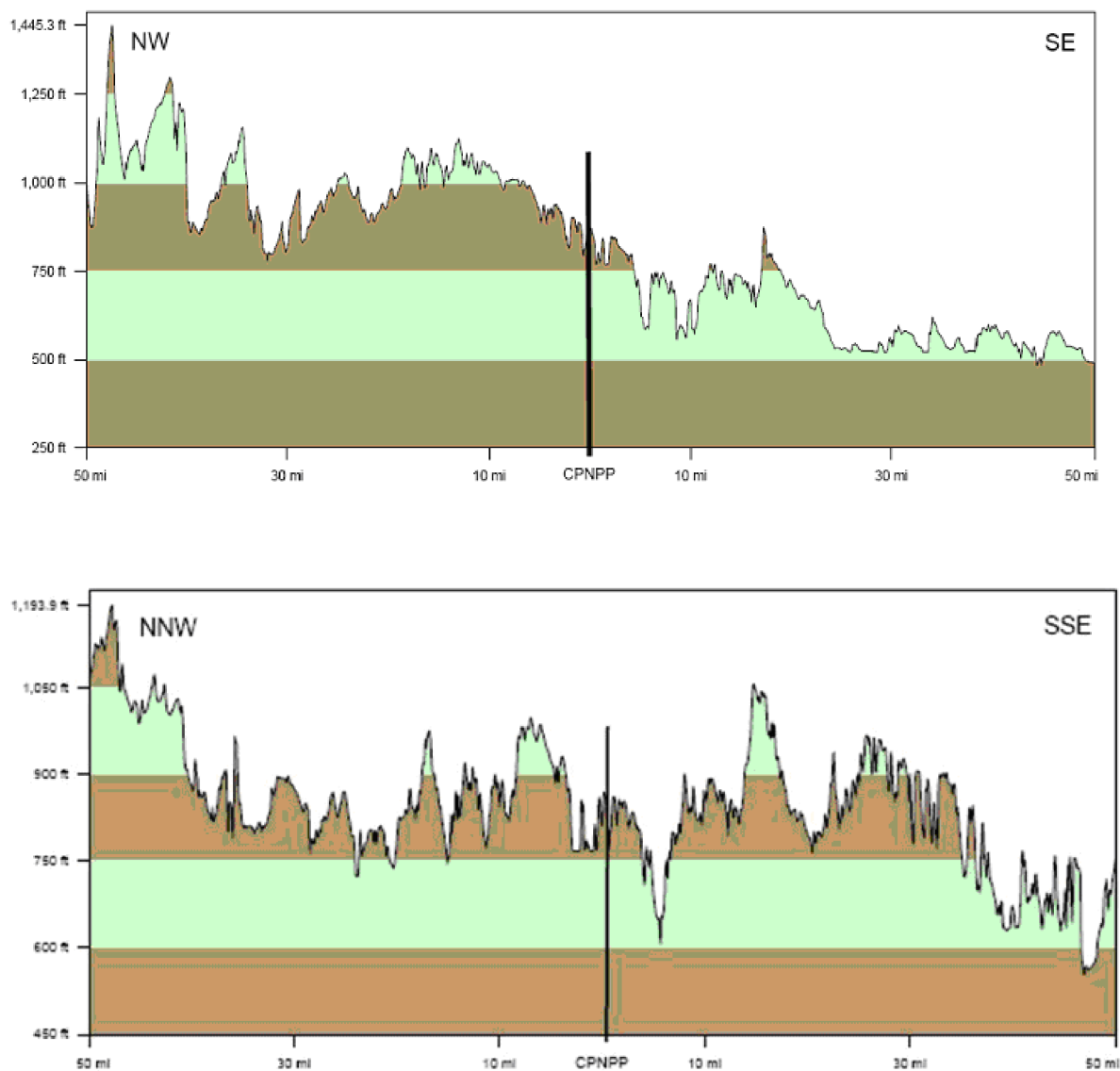


Figure 2.3-371 Terrain Elevation Profiles Within 50 Miles of the CPNPP Site (Sheet 1 of 4)

Comanche Peak Nuclear Power Plant, Units 3 & 4
COL Application
Part 2, FSAR

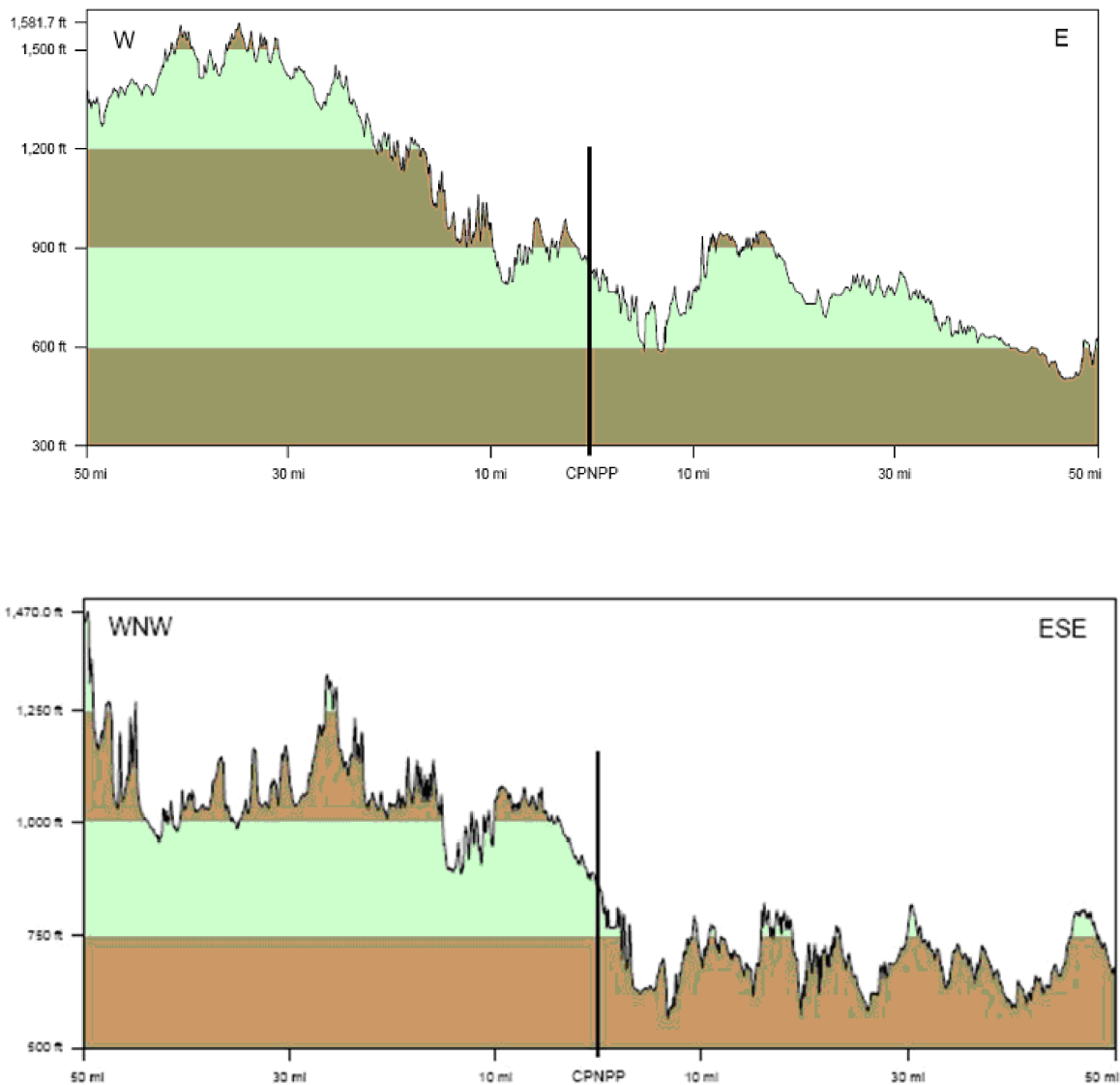


Figure 2.3-371 Terrain Elevation Profiles Within 50 Miles of the CPNPP Site (Sheet 2 of 4)

Comanche Peak Nuclear Power Plant, Units 3 & 4
COL Application
Part 2, FSAR

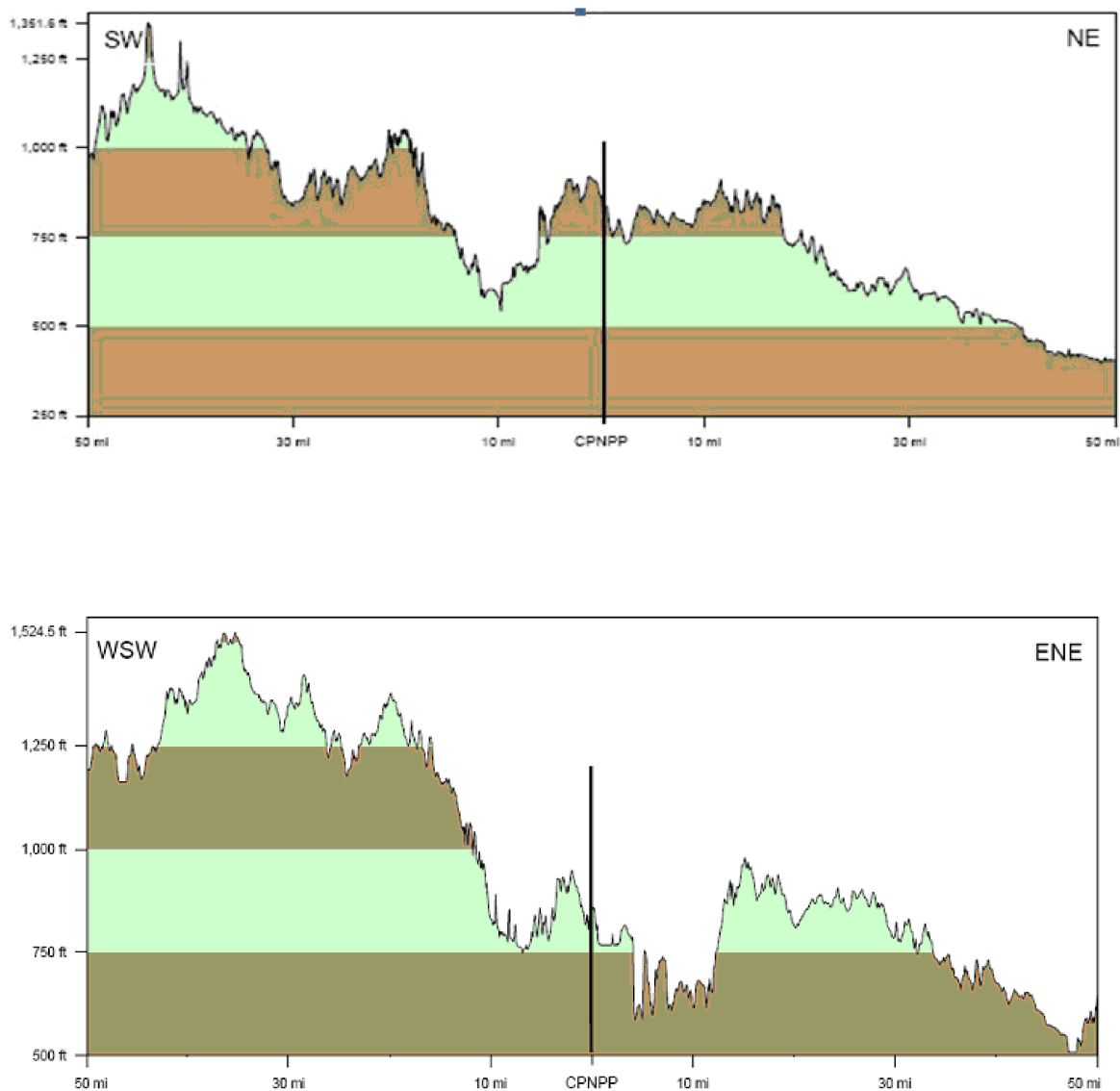


Figure 2.3-371 Terrain Elevation Profiles Within 50 Miles of the CPNPP Site (Sheet 3 of 4)

Comanche Peak Nuclear Power Plant, Units 3 & 4
COL Application
Part 2, FSAR

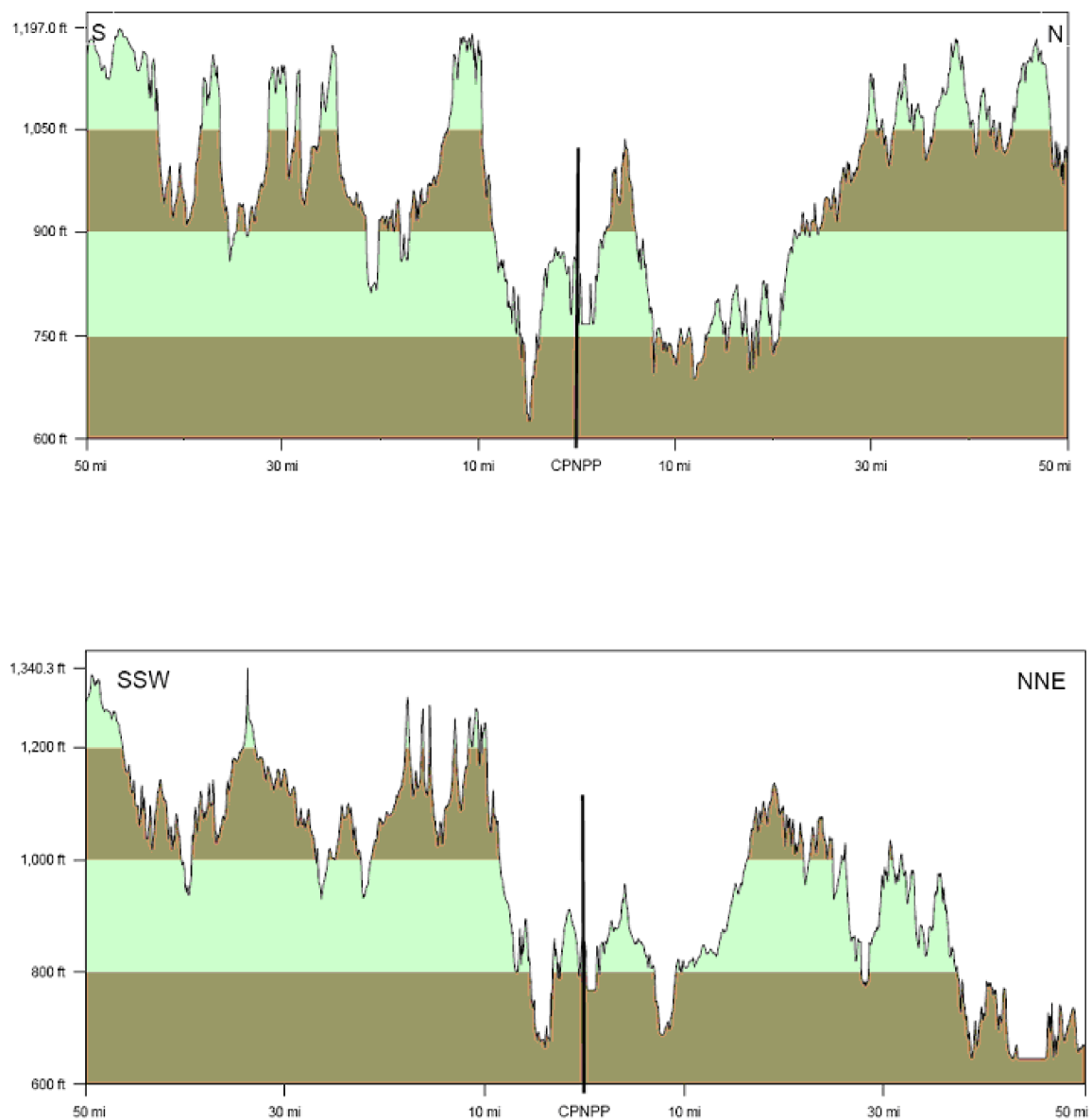


Figure 2.3-371 Terrain Elevation Profiles Within 50 Miles of the CPNPP Site (Sheet 4 of 4)