




Sources

Elevation and Orthophotography:
Sargent & Lundy, 2006
Hydrography: BasinsPro V8
Property: Progress Energy, 2006

LEGEND

- 240-Foot Elevation Contour (NGVD 29)
-  Harris Lake
-  Progress Energy Property
-  Other Property



0 1 2
Kilometers

0 1 2
Miles

Progress Energy Carolinas
Shearon Harris Nuclear Power Plant
Units 2 and 3
Part 3, Environmental Report
New Hill, North Carolina

Progress Energy Owned Land

FIGURE 2.4-2

Rev 0