

Environmental Justice **State of Utah** **Tooele County**

- Minority Population 10 - 25 %
- Minority Population 25 - 50 %
- Minority Population > 50 %
- Poverty Population > 20 %
- Lake
- City/Town Boundary
- Stream
- Railroad
- Tribal Land Boundary
- State Highway
- US Highway
- Interstate
- Road
- TRI Site 9 Total Sites
- CERCLA Site 6 Total Sites
- NPDES Site 2 Total Sites
- RCRA site 40 Total Sites

STATE STATISTICS *

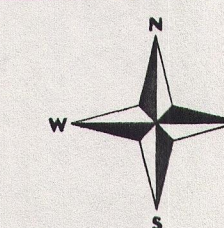
Minority Population = 8.6 percent
 Poverty Population = 11.1 percent

* All percentages are reported at the Census Block Group level

COUNTY STATISTICS *

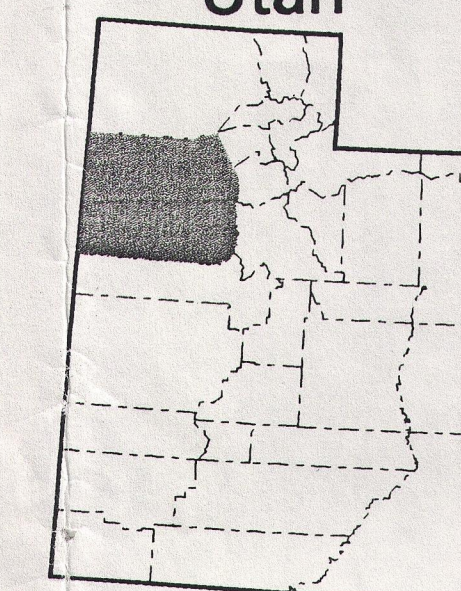
Minority Population = 13.3 percent
 Poverty Population = 10.9 percent

* All percentages are reported at the Census Block Group level




0 3 6 9 12 15 MILES

Utah



isi

Data source: 1990 Census, Block Group Level
 USGS, USGS/USFWS/USFWS/USFWS/USFWS
 Produced by ISI Inc. for EPA Region VIII, Environmental Justice
 Program, April 1997



Produced by ISI Inc. April 1997. All rights reserved.