

PMLevyCOLPEm Resource

From: Habib, Donald
Sent: Tuesday, July 03, 2012 5:05 PM
To: Snyder, Amy
Subject: Public Documents for Levy 7/5 Public Call (3 of 3)
Attachments: Pages from NRC Letter 108 RAI L-0998 Response - Draft 07-02-12_Part2 Section 1 ML12185A083.pdf

Hello –

I am providing these documents to you in reference to your request related to call in to a public call between NRC and Progress Energy-Florida related to the Levy combined license application.

All documents are considered publicly available. However, in case any are not available through the NRC public website ADAMS search tool prior to the call, I am providing them at this time so that you have them for the call.

This is the THIRD OF THREE emails (1 attachment)

Please contact me if you have any questions.

Donald C. Habib
Project Manager
U.S. Nuclear Regulatory Commission
Office of New Reactors, DNRL/LB4
Room T-6D14
Washington, DC 20555
301-415-1035
Donald.Habib@nrc.gov

Hearing Identifier: Levy_County_COL_Public
Email Number: 1167

Mail Envelope Properties (Donald.Habib@nrc.gov20120703170400)

Subject: Public Documents for Levy 7/5 Public Call (3 of 3)
Sent Date: 7/3/2012 5:04:46 PM
Received Date: 7/3/2012 5:04:00 PM
From: Habib, Donald

Created By: Donald.Habib@nrc.gov

Recipients:
"Snyder, Amy" <Amy.Snyder@nrc.gov>
Tracking Status: None

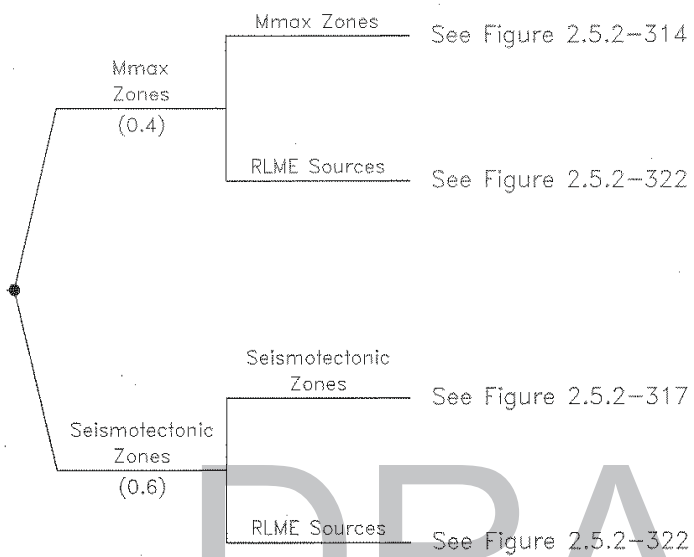
Post Office:

Files	Size	Date & Time
MESSAGE	800	7/3/2012 5:04:00 PM
Pages from NRC Letter 108 RAI L-0998 Response - Draft 07-02-12_Part2 Section 1 ML12185A083.pdf 5346125		

Options
Priority: Standard
Return Notification: No
Reply Requested: No
Sensitivity: Normal
Expiration Date:
Recipients Received:

New FSAR Figures

<i>Conceptual Approach</i>	<i>Source Groups</i>
--------------------------------	--------------------------

**Figure 2.5.2-312: CEUS SSC model master logic tree.**

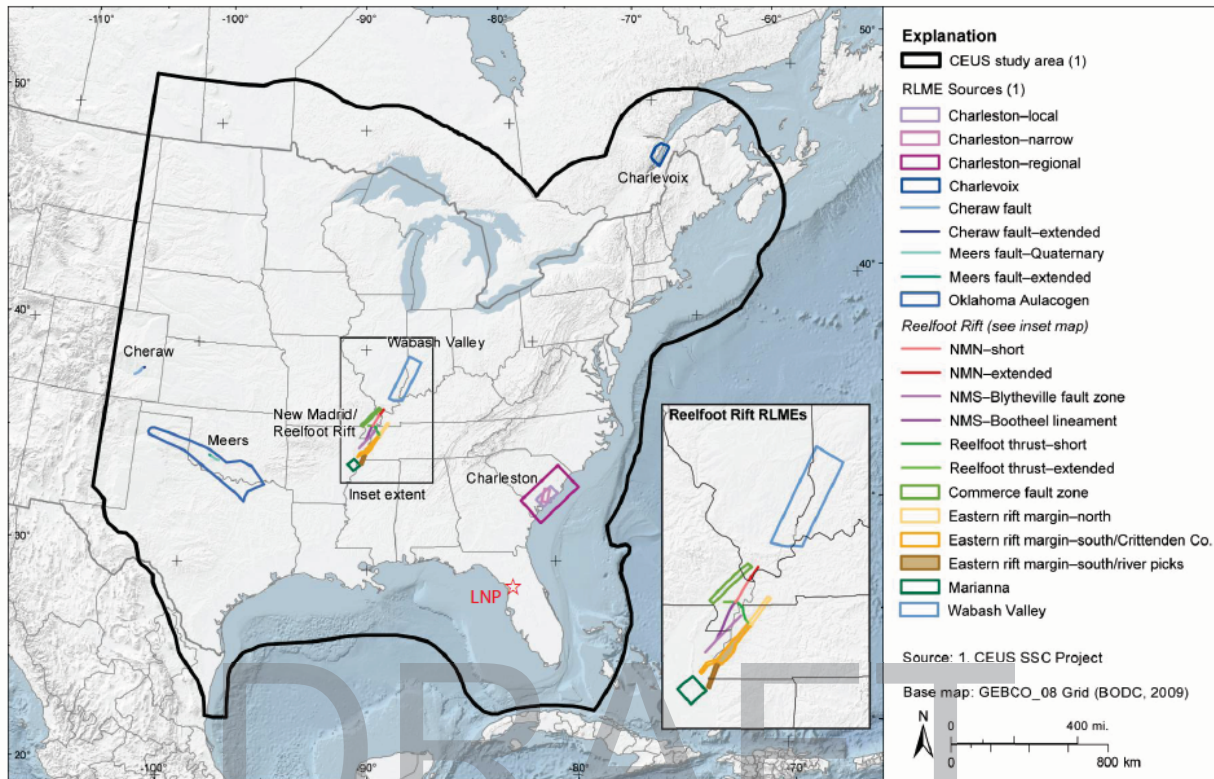


Figure 2.5.2-313: Location of RLME sources in the CEUS SSC model. Approximate location of the LNP site is shown by the red star.

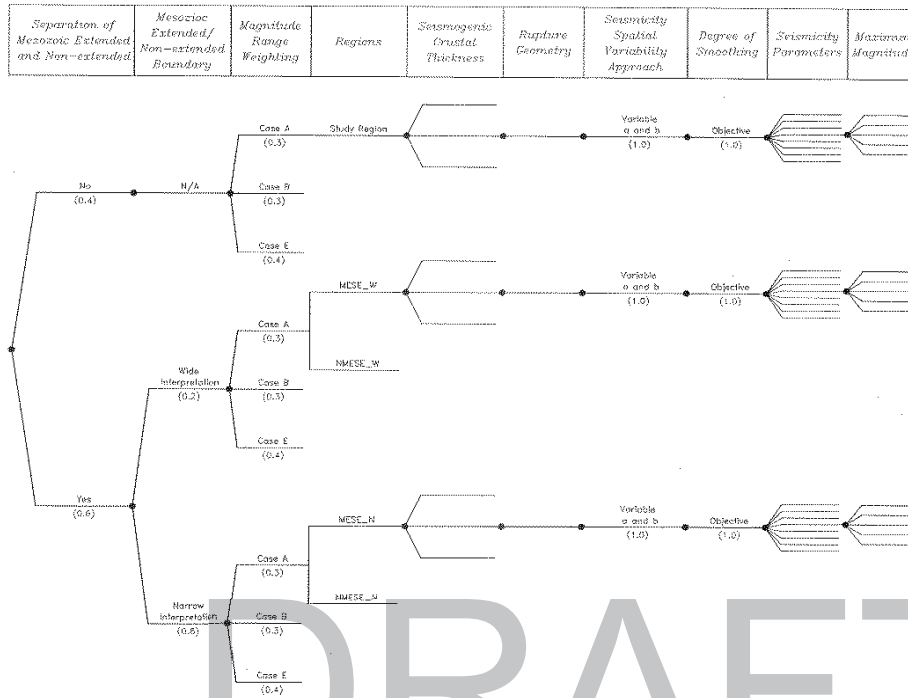


Figure 2.5.2-314: CEUS SSC model logic tree for the Mmax source zones.

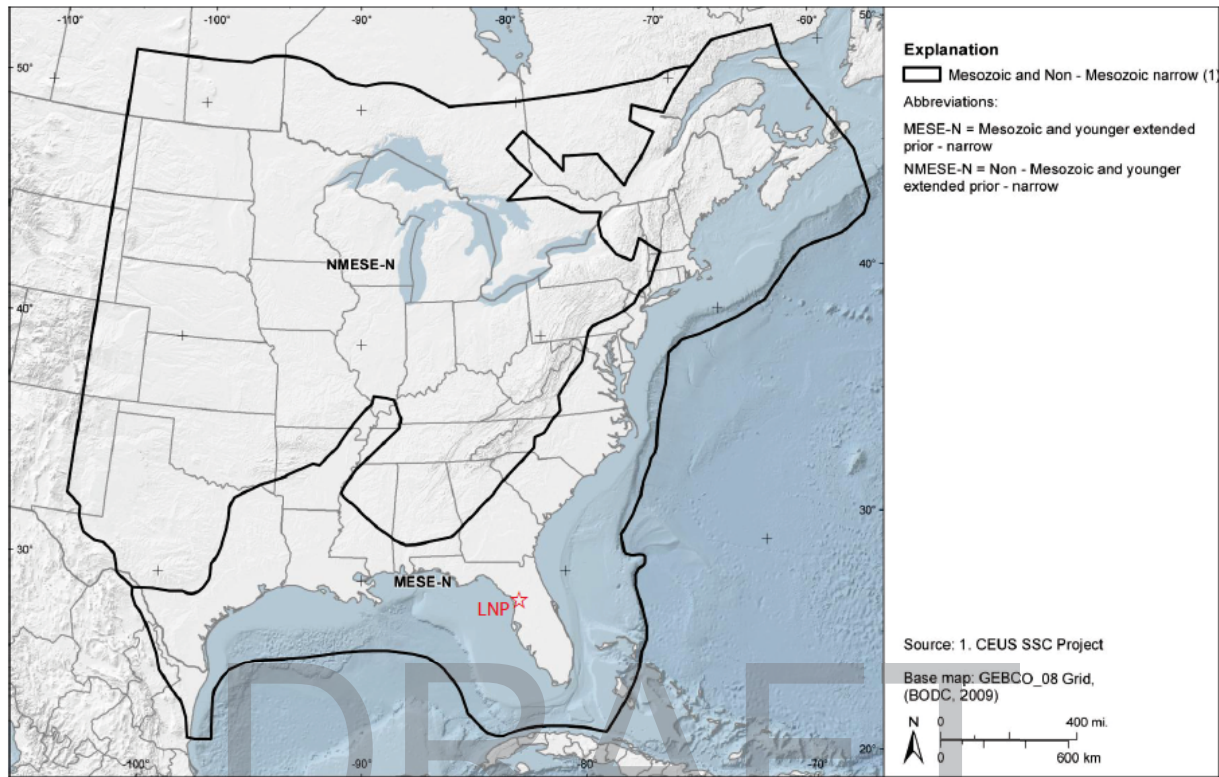


Figure 2.5.2-315: Mmax source zones from the CEUS SSC model for the “narrow” interpretation. Approximate location of the LNP site is shown by the red star.

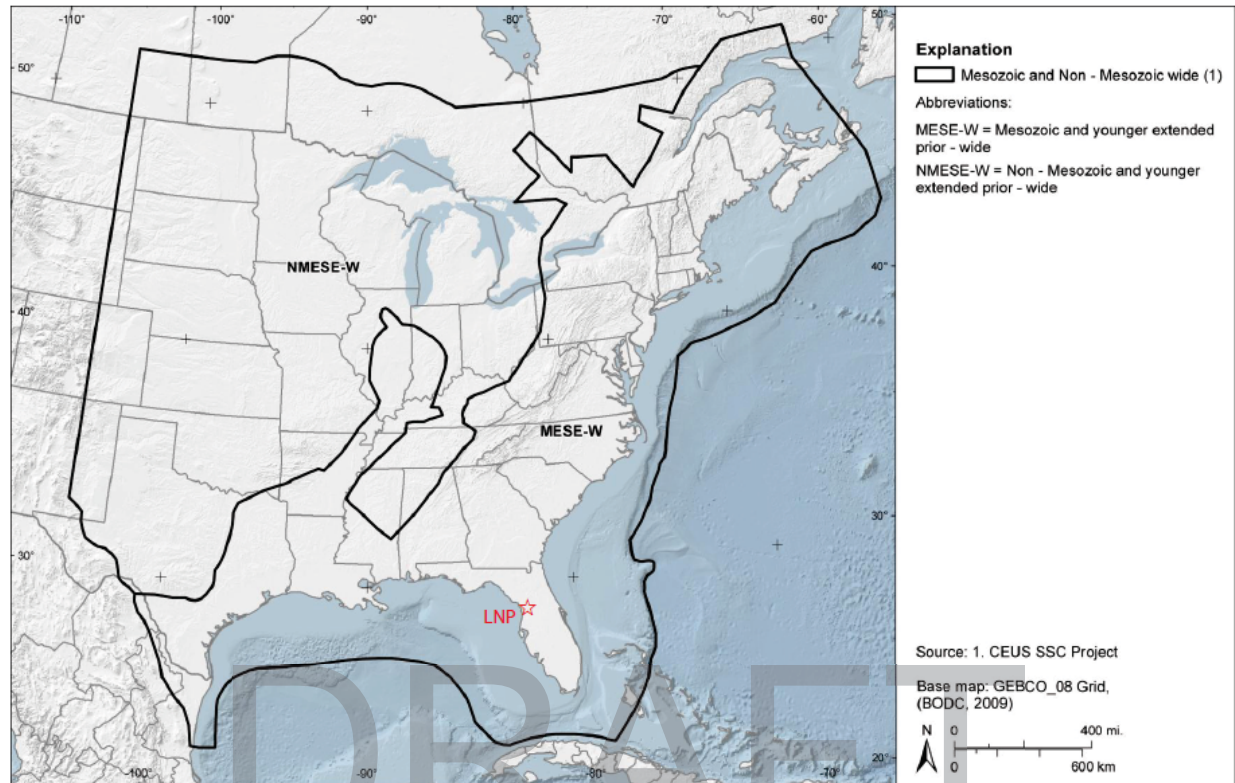


Figure 2.5.2-316: Mmax source zones from the CEUS SSC model for the “wide” interpretation. Approximate location of the LNP site is shown by the red star.

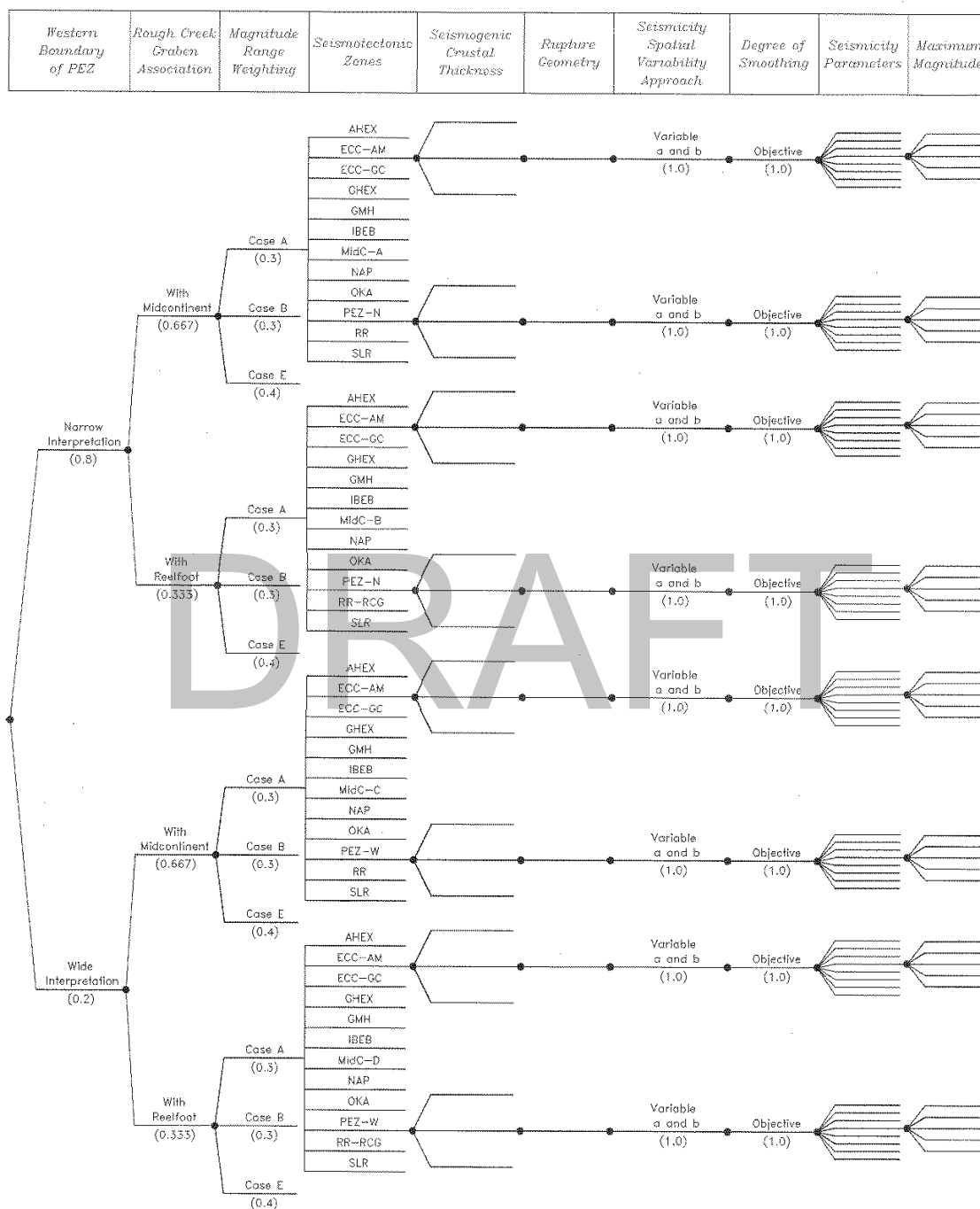


Figure 2.5.2-317: CEUS SSC model logic tree for Seismotectonic source zones.

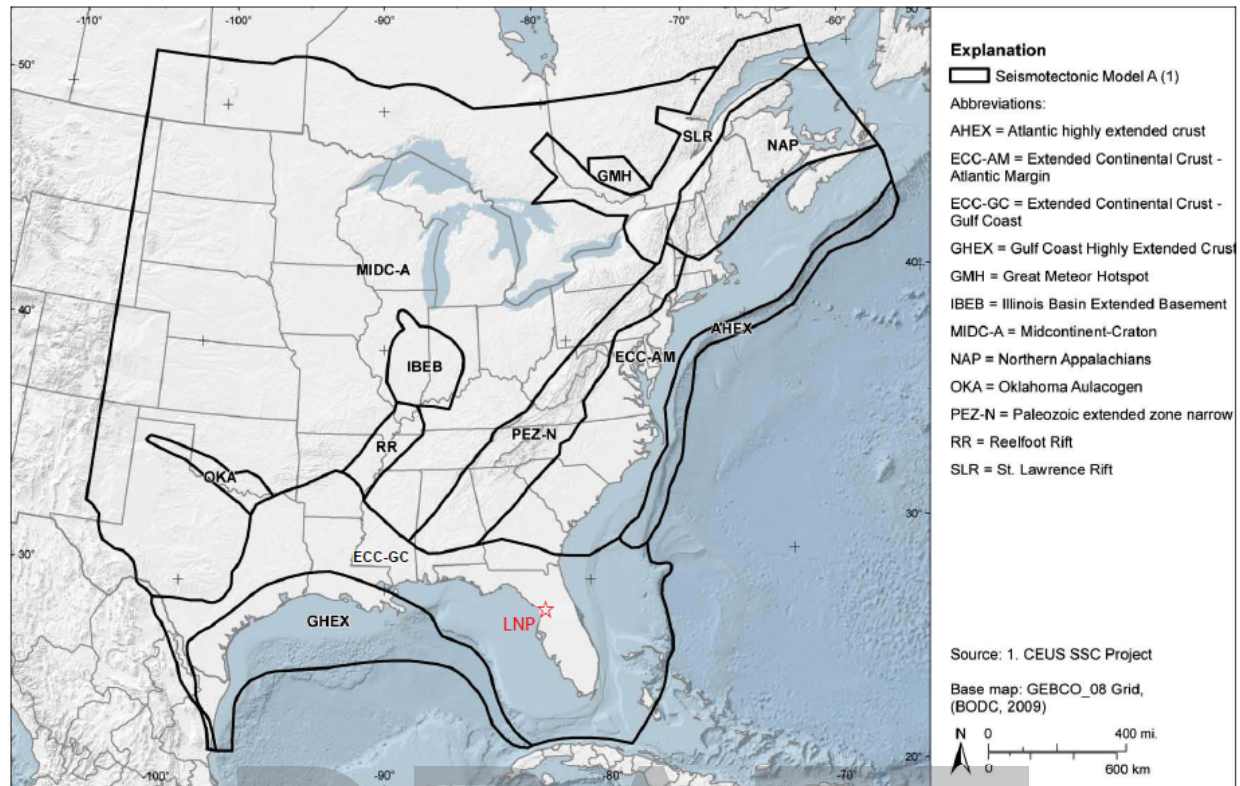


Figure 2.5.2-318: Map of Seismotectonic source zones for the “narrow” interpretation of PEZ and the Rough Creek Graben not included as part of the Reelfoot Rift (RR) source. Approximate location of the LNP site is shown by the red star.

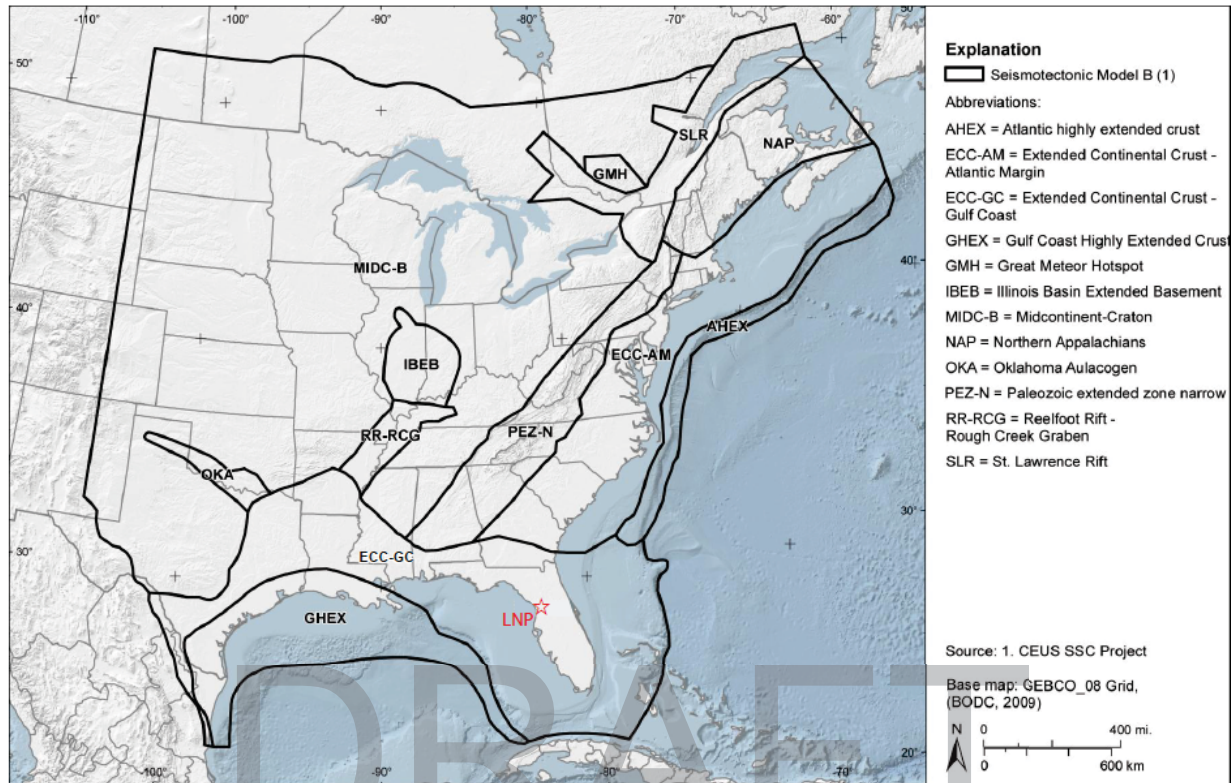


Figure 2.5.2-319: Map of Seismotectonic source zones for the “narrow” interpretation of PEZ and the Rough Creek Graben included as part of the Reelfoot Rift (RR-RCG) source. Approximate location of the LNP site is shown by the red star.

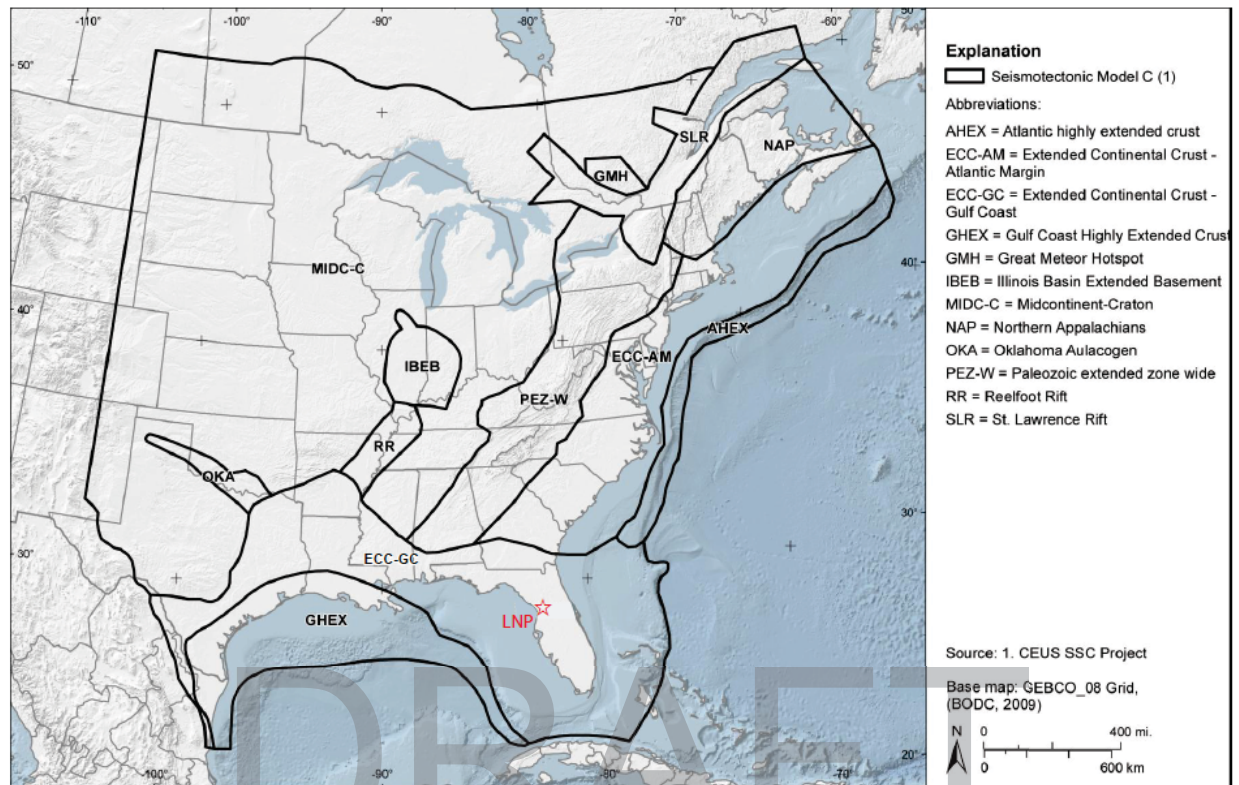


Figure 2.5.2-320: Map of Seismotectonic source zones for the “wide” interpretation of PEZ and the Rough Creek Graben not included as part of the Reelfoot Rift (RR) source. Approximate location of the LNP site is shown by the red star.

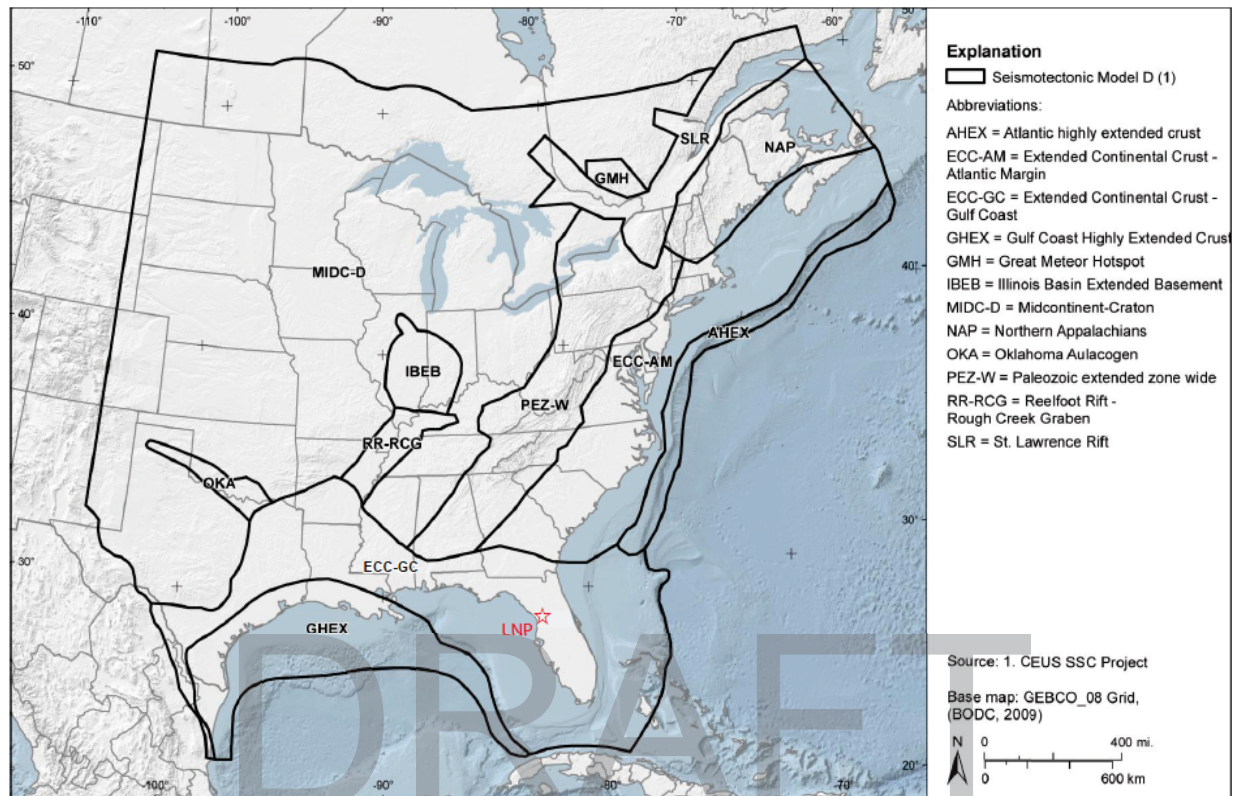


Figure 2.5.2-321: Map of Seismotectonic source zones for the “wide” interpretation of PEZ and the Rough Creek Graben included as part of the Reelfoot Rift (RR-RCG) source. Approximate location of the LNP site is shown by the red star.