


U.S. Census Bureau

People | Business | Geography | Newsroom | Subjects A to Z | Search@Census

State & County QuickFacts



Select a State

USA QuickFacts

What's New

FAQ

Florida counties- [selection map](#)

Florida cities- [place search](#)


 [More Florida data sets](#)

 [Share this page](#)







































Select a county









Select a city

Homestead (city), Florida

 Further information

Want more? [Browse data sets for Homestead \(city\)](#)

People QuickFacts	Homestead	Florida
 Population, 2011 estimate	NA	19,057,542
 Population, 2010	60,512	18,801,310
 Population, percent change, 2000 to 2010	89.6%	17.6%
 Population, 2000	31,909	15,982,378
 Persons under 5 years, percent, 2010	10.5%	5.7%
 Persons under 18 years, percent, 2010	31.2%	21.3%
 Persons 65 years and over, percent, 2010	6.5%	17.3%
 Female persons, percent, 2010	49.6%	51.1%
 White persons, percent, 2010 (a)	66.9%	75.0%
 Black persons, percent, 2010 (a)	20.4%	16.0%
 American Indian and Alaska Native persons, percent, 2010 (a)	0.4%	0.4%
 Asian persons, percent, 2010 (a)	1.2%	2.4%
 Native Hawaiian and Other Pacific Islander, percent, 2010 (a)	0.1%	0.1%
 Persons reporting two or more races, percent, 2010	3.8%	2.5%
 Persons of Hispanic or Latino origin, percent, 2010 (b)	62.9%	22.5%
 White persons not Hispanic, percent, 2010	16.0%	57.9%
 Living in same house 1 year & over, 2006-2010	77.8%	83.1%
 Foreign born persons, percent, 2006-2010	37.0%	19.2%
 Language other than English spoken at home, pct age 5+, 2006-2010	60.0%	26.6%
 High school graduates, percent of persons age 25+, 2006-2010	72.1%	85.3%
 Bachelor's degree or higher, pct of persons age 25+, 2006-2010	18.6%	25.9%
 Mean travel time to work (minutes), workers age 16+, 2006-2010	34.2	25.7
 Housing units, 2010	23,419	8,989,580
 Homeownership rate, 2006-2010	41.4%	69.7%
 Housing units in multi-unit structures, percent, 2006-2010	37.4%	30.0%
 Median value of owner-occupied housing units, 2006-2010	\$209,100	\$205,600
 Households, 2006-2010	17,397	7,152,844
 Persons per household, 2006-2010	3.13	2.53
 Per capita money income in past 12 months (2010 dollars) 2006-2010	\$16,663	\$26,551
 Median household income 2006-2010	\$37,901	\$47,661
 Persons below poverty level, percent, 2006-2010	28.4%	13.8%
Business QuickFacts	Homestead	Florida
 Total number of firms, 2007	6,340	2,009,589
 Black-owned firms, percent, 2007	11.6%	9.0%
 American Indian- and Alaska Native-owned firms, percent, 2007	F	0.5%
 Asian-owned firms, percent, 2007	1.9%	3.2%
 Native Hawaiian and Other Pacific Islander-owned firms, percent, 2007	F	0.1%
 Hispanic-owned firms, percent, 2007	59.3%	22.4%
 Women-owned firms, percent, 2007	28.7%	28.9%

 Manufacturers shipments, 2007 (\$1000)	NA	104,832,907
 Merchant wholesaler sales, 2007 (\$1000)	155,430	221,641,518
 Retail sales, 2007 (\$1000)	512,737	262,341,127
 Retail sales per capita, 2007	\$8,954	\$14,353
 Accommodation and food services sales, 2007 (\$1000)	65,635	41,922,059
Geography QuickFacts	Homestead	Florida
 Land area in square miles, 2010	15.14	53,624.76
 Persons per square mile, 2010	3,996.8	350.6
 FIPS Code	32275	12
Counties	Miami-Dade County	

[Download these tables - delimited](#) | [Download these tables - Excel](#) | [Download the full data set](#)

Population estimates for counties will be available in April, 2012 and for cities in June, 2012.

- (a) Includes persons reporting only one race.
(b) Hispanics may be of any race, so also are included in applicable race categories.

D: Suppressed to avoid disclosure of confidential information
F: Fewer than 100 firms
FN: Footnote on this item for this area in place of data
NA: Not available
S: Suppressed; does not meet publication standards
X: Not applicable
Z: Value greater than zero but less than half unit of measure shown

[What do you think of QuickFacts?](#)

Source U.S. Census Bureau: State and County QuickFacts. Data derived from Population Estimates, American Community Survey, Census of Population and Housing, County Business Patterns, Economic Census, Survey of Business Owners, Building Permits, Consolidated Federal Funds Report, Census of Governments
Last Revised: Tuesday, 31-Jan-2012 17:09:19 EST