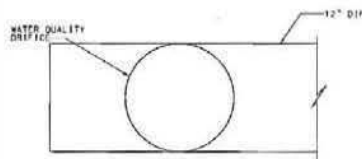
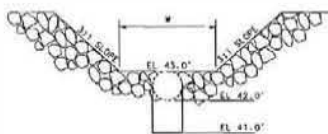


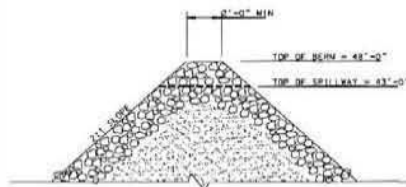
INSERT 1-1
WATER QUALITY ORIFICE DETAIL
NTS



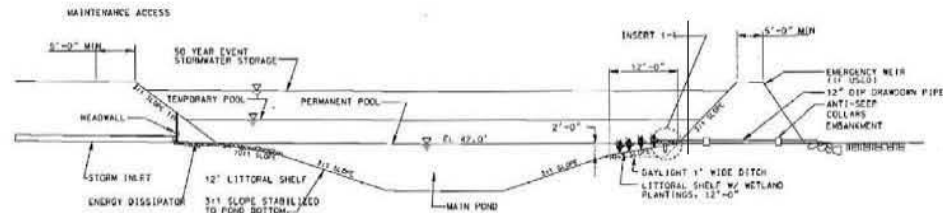
SECTION A-A
NTS



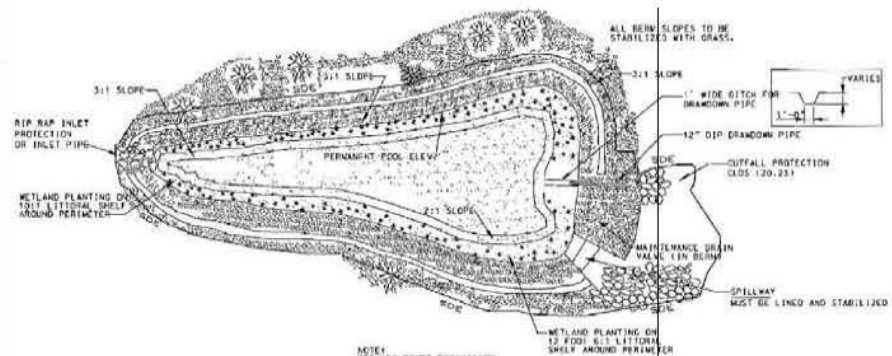
WEIR SECTION
NTS



BERM AND WEIR SECTION
NTS



TYPICAL WET POND SECTION
NTS



TYPICAL WET POND PLAN
NTS

POND DESIGN SUMMARY			
	DRAWDOWN PIPE #	O.A. OF WATER QUALITY ORIFICE (IN)	WIDTH OF SPILLWAY (FT)
POND A	1	12	80
POND B, C1, C2	2	12	15

FOR PERMITTING

SHEET NO. 1 SHEET TOTAL 1		SHEET NO. 1 SHEET TOTAL 1	
DESIGNER: J. J. JONES CHECKED: J. J. JONES DATE: 5/17/08		DESIGNER: J. J. JONES CHECKED: J. J. JONES DATE: 5/17/08	
PROJECT: LND-6100-AJ-01-01		PROJECT: LND-6100-AJ-01-01	
SHEET NO. 1 SHEET TOTAL 1		SHEET NO. 1 SHEET TOTAL 1	

THIS DRAWING IS THE PROPERTY OF SHAW & HEISTER, INC. AND IS NOT TO BE REPRODUCED OR COPIED IN ANY MANNER WITHOUT THE WRITTEN PERMISSION OF SHAW & HEISTER, INC.