





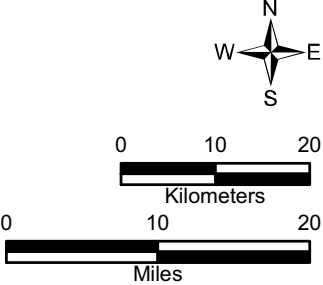


**LEGEND**

-  Region of Interest Boundary
-  Atlantic Ocean
-  Lakes  $\geq 2,000$  Acres
-  Rivers with 7Q10 low-flow  $\geq 175,000$  gpm
-  20-Mile Exclusion Buffer
-  Excluded Areas



PSEG Power, LLC  
PSEG Site ESPA  
Part 3, Environmental Report

Water Sources  
and Excluded Areas  
FIGURE 9.3-8