


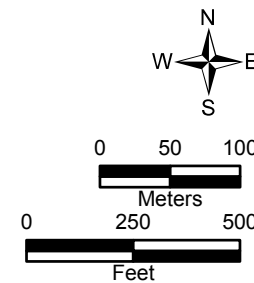




LEGEND

-  Observation Well
-  Groundwater Contour
-  Site Boundary



PSEG Power, LLC

PSEG Site ESPA
Part 3, Environmental Report

Potentiometric Contour Map
Eastern Location - Vincenttown Formation
February, 2009

FIGURE 2.3-44

Rev 0

Note - presented in feet NAVD88 and water elevation data not adjusted for tidal effects.