


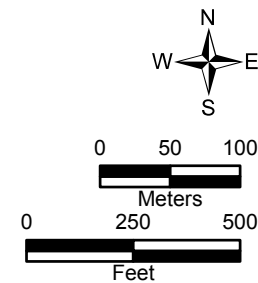


LEGEND

-  Observation Well
-  Groundwater Contour
-  Site Boundary

Note - presented in feet NAVD88 and water elevation data not adjusted for tidal effects.
 * well EOW-4U is screened within the hydraulic fill and has not been included in estimating groundwater contours.
 *Supplement data from Salem and Hope Creek used to assess contours.



PSEG Power, LLC

PSEG Site ESPA
 Part 3, Environmental Report

Potentiometric Contour Map
 Eastern Location - Alluvium
 September, 2009

FIGURE 2.3-37

Rev 0