









Projection: U.S. Contiguous Equidistant Conic

LEGEND

Crustal Zones (Reference 2.5.1-206)

	Blake Spur Magnetic Anomaly		Oceanic Crust
	Continental Crust		Rift Basin
	East Coast Magnetic Anomaly		Rift Stage Crust
	Marginal Oceanic Crust		Rifted Continental Crust

PSEG Power, LLC

PSEG Site ESPA
Part 2, Site Safety Analysis Report

Site Region Crustal Zones

FIGURE 2.5.1-25

Rev 0