



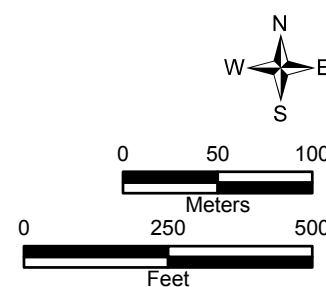


LEGEND

-  Observation Well
-  Groundwater Contour
-  Estimated Groundwater Contour
-  Site Boundary

Note - presented in feet NAVD88 and water elevation data not adjusted for tidal effects.



PSEG Power, LLC
PSEG Site ESPA
Part 2, Site Safety Analysis Report

Potentiometric Contour Map
New Plant Location -
Vincentown Formation
July, 2009

FIGURE 2.4.12-18

Rev 0